Met Office

Daily weather summary | November 2024

Monthly weather summary collated on the 11 November 2024 03:04 am

Product designed by the Met Office National Climate Information Centre (NCIC) in collaboration with The National Meteorological Library and Archive (NMLA).

Met Office and the Met Office logo are registered trademarks. © Crown copyright

Daily Weather Summaries for November 2024

If you have any questions or feedback about this product or wish to obtain further data please contact the Met Office.

This document contains daily weather summaries for each day of November 2024. The Met Office National Meteorological Library and Archive holds a continuous record of daily weather summaries or daily weather reports from 1860, and these daily weather summaries form a continuation of that series.

The purpose of each summary is to provide an overview of the weather conditions across the UK on that day, with the historical emphasis mainly based on observations from surface network of weather stations, although the format has varied over the decades. While the emphasis remains on observations from the surface network, the current daily weather summaries supplement these by including satellite and rain-radar imagery to provide a more complete overview. The current format of the daily weather summaries is as follows:

1. Text summary of the main characteristics of the weather during the day, written by an operational meteorologist in the Met Office operations centre.
2. Table of daily extremes for the UK for key climate variables including temperature, rainfall, sunshine and gust speeds.
3. Overview of the synoptic situation at 00 and 12 UTC comprising: analysis charts showing the surface pressure pattern and associated weather fronts; North Atlantic and European infra-red satellite images showing cloud-cover; combined infra-red and rain-radar images of the UK; maps of wind speed and direction at 00 and 12 UTC; observations of pressure, wind speed and direction, cloud cover, air and dewpoint temperature at selected UK and European stations in data tables.
4. UK maps of key climate variables from observing stations including maximum, minimum and grass minimum temperature, rainfall, sunshine, gust speed and snow.
5. Further guidance notes

If you spot any data errors or omissions in this product please contact the Met Office.

Monthly summary collated 13/12/2024 03:06 Product designed by the Met Office National Climate Information Centre working with the Library and Archive.

Met Office Crown Copyright

Station Network Maps

This issue of the daily weather summary provides data for the following UK and European locations (Reykjavic (5) also included):

Daily Weather Summary for Friday 01 November 2024

This day's summary created 08/11/2024 03:02

Summary of the UK Weather for Friday 01 November 2024

Overnight, it was mild and cloudy for most of the UK. Some rain, heavy at times, sank from the Northern Isles into mainland Scotland, with clearer skies and showers following in Shetland. In parts of the south, some patchy fog formed. It was windy in the north, though this eased slightly overnight. Friday began with some more cloudy conditions, with some breaks in northeast and southwest England. The rain in far north Scotland gradually eased and became patchier. It remained largely cloudy and gloomy with mild temperatures across much of England, Wales and Northern Ireland during the day. The weakening cold front over the far north kept moving south-eastwards, introducing light rain and drizzle across parts of Scotland.

Daily Extremes

Highest Maximum	**16.8°C** Plymouth, Mountbatten (Devon, 50mAMSL)
Lowest Maximum	**6.3°C** Baltasound No 2 (Shetland, 15mAMSL)
Highest Minimum	**12.7°C** Scilly: St Marys Airport (Isles Of Scilly, 31mAMSL)
Lowest Minimum	**2.2°C** Topcliffe (North Yorkshire, 25mAMSL)
Lowest Grass Minimum	**-1.2°C** South Newington (Oxfordshire, 105mAMSL)
Most Rainfall	**5.2mm** North Dalton P Sta (Durham, 79mAMSL)
Most Sunshine	**6.1hr** Leeming (North Yorkshire, 33mAMSL) also Slapton (Devon, 32mAMSL)
Highest Gust	**43Kt 49mph** Fair Isle (Shetland, 57mAMSL)
Highest Gust (mountain)*	**86Kt 99mph** Cairngorm Summit (Inverness-shire, 1237mAMSL)
Greatest Snow Depth at 0900 UTC	No non-zero values.

mAMSL refers to station elevation in metres above mean sea level.

*Mountain stations are above 500mAMSL.

Daily Weather Summary for Friday 01 November 2024

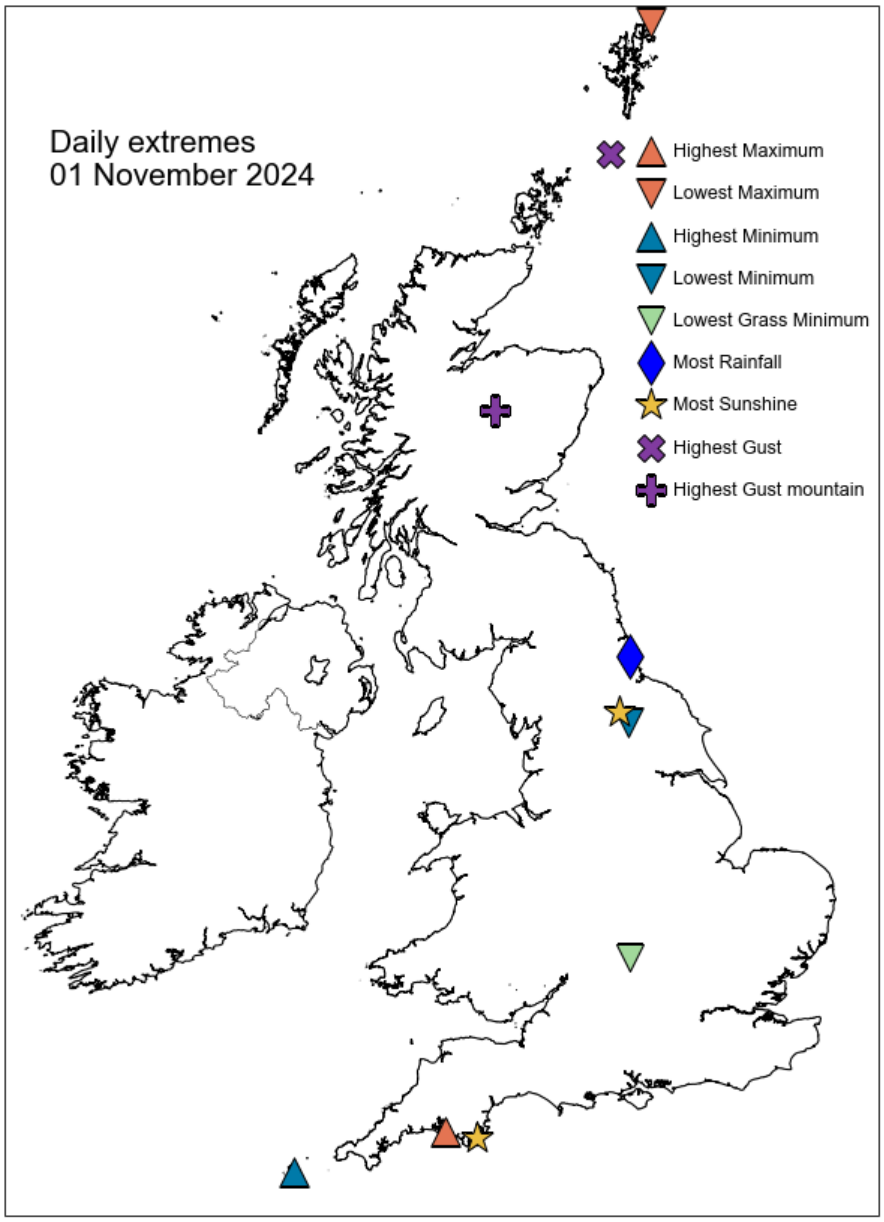

Daily Weather Summary for Friday 01 November 2024

North Atlantic and Europe analysis charts and satellite images at 0000 UTC

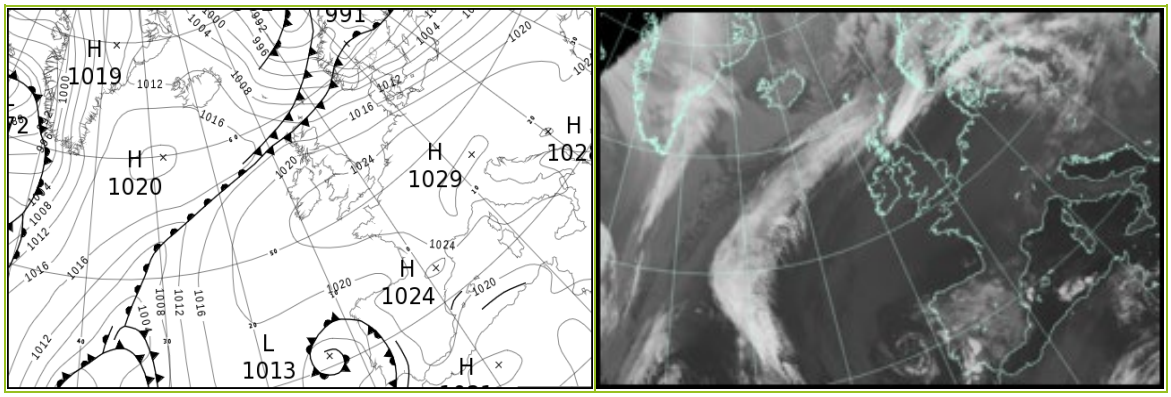

North Atlantic and Europe analysis charts and satellite images at 1200 UTC

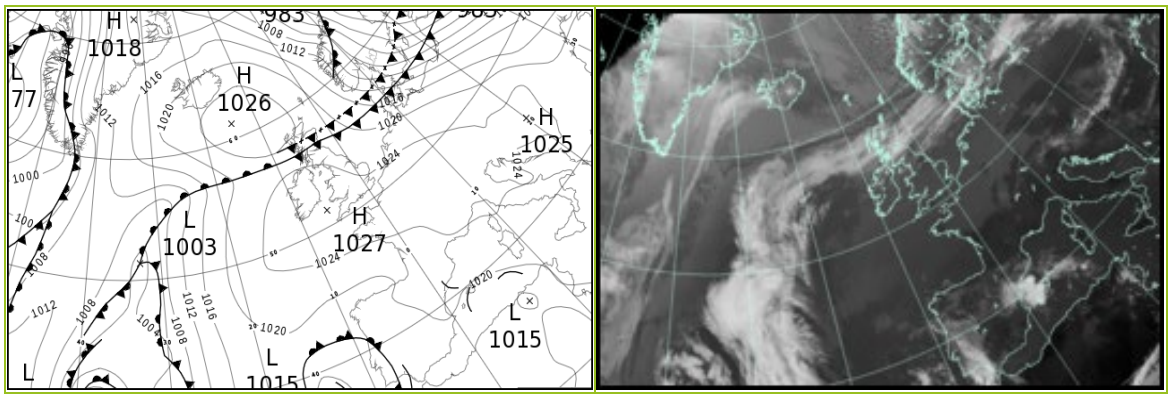

All satellite imagery copyright Met Office and EUMETSAT (European Organisation for the Exploitation of Meteorological Satellites). These show infra-red images from the geostationary MSG satellite. The rainfall rates are derived from both rain-radar and satellite data.

Daily Weather Summary for Friday 01 November 2024

UK satellite and rain-radar precipitation rates at (L) 0000 and (R) 1200 UTC

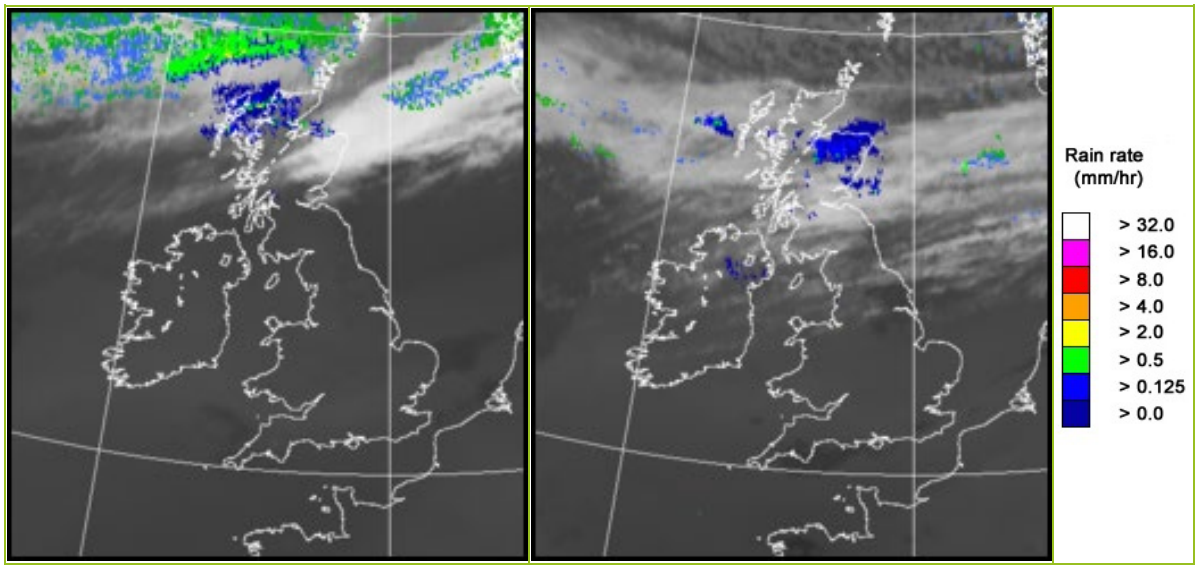

UK wind speed and direction at (L) 0000 and (R) 1200 UTC

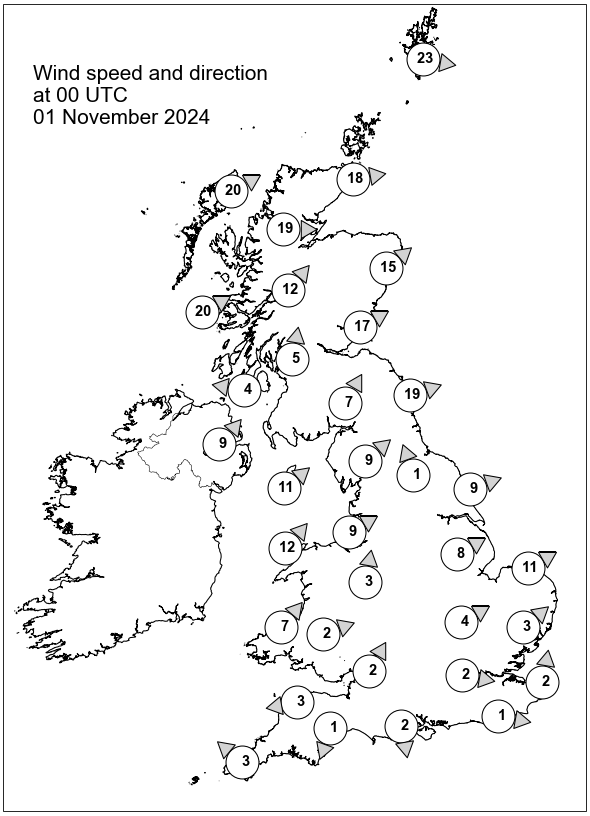

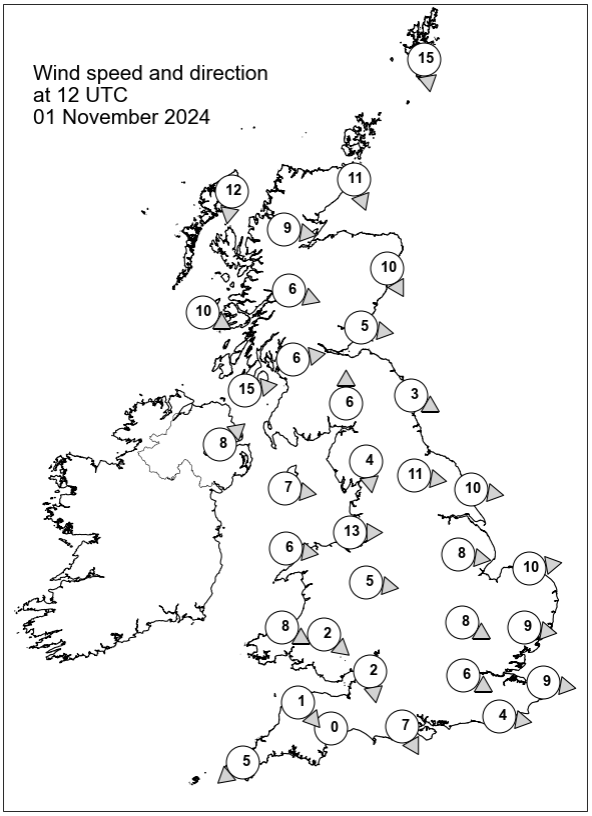

Daily Weather Summary for Friday 01 November 2024

Selected UK readings at (L) 0000 and (R) 1200 UTC

STATIONS		0000 UTC						1200 UTC					
NO	SITE	PRESS	WDIR	WSPD	CLOUD	TEMP	TDEW	PRESS	WDIR	WSPD	CLOUD	TEMP	TDEW
1	Lerwick	1007.0	W	23	8	8.8	6.4	1021.4	N	15	8	4.9	-2.5
2	Wick	1012.0	W	18	8	12.6	10.9	1023.0	NNW	11	8	7.5	3.4
3	Stornoway	1014.3	WSW	20	8	11.9	11.5	1024.4	N	12	8	7.9	3.7
4	Loch Glascarnoch	1014.5	W	19	8	12.7	9.3	1024.0	W	9	8	6.3	5.3
5	Aviemore	1015.6	-	-	0	13.2	9.7	1023.2	-	-	8	7.6	7.2
6	Dyce	1014.3	SW	15	0	15.4	9.7	1022.8	NNW	10	8	8.4	6.4
7	Tulloch Bridge	1018.7	SW	12	8	12.3	9.9	1022.2	WNW	6	8	12.2	10.9
8	Tiree	1019.1	WSW	20	8	11.8	11.4	1022.7	WNW	10	8	11.6	11.2
9	Leuchars	1017.9	WSW	17	0	12.0	10.3	1021.7	W	5	0	14.4	10.9
10	Bishopton	1020.6	S	5	8	11.5	10.8	1022.6	W	6	8	14.6	12.3
11	Machrihanish	1021.0	E	4	8	10.1	9.7	1023.4	W	15	8	13.2	12.4
12	Boulmer	1018.6	WSW	19	0	11.2	9.6	1021.9	WNW	3	3	14.4	9.9
13	Eskdalemuir	1022.5	SSW	7	8	9.2	8.8	1023.3	S	6	8	11.0	10.1
14	Aldergrove	1022.1	SW	9	8	10.7	9.9	1024.9	SW	8	8	11.9	11.2
15	Shap	1023.1	SW	9	8	9.4	8.8	1023.9	N	4	8	11.5	8.9
16	Leeming	1022.2	SSE	1	-	5.9	5.2	1023.2	W	11	6	14.1	9.8
17	Ronaldsway	1023.1	SW	11	8	11.2	9.8	1025.1	W	7	8	12.4	9.9
18	Bridlington	1021.5	WSW	9	8	10.4	9.2	1022.3	W	10	0	15.1	9.7
19	Crosby	1024.3	WSW	9	8	12.4	9.6	1025.1	W	13	8	12.8	10.2
20	Valley	1024.2	SW	12	8	12.3	9.1	1025.8	W	6	8	12.7	9.5
21	Waddington	1023.6	WSW	8	8	10.0	9.2	1023.5	W	8	8	12.3	8.6
22	Shawbury	1024.7	S	3	0	6.3	5.9	1025.2	W	5	8	12.0	8.6
23	Weybourne	1023.3	WSW	11	8	10.8	8.9	1022.9	W	10	8	11.8	9.6
24	Bedford	1024.6	WSW	4	6	6.4	6.2	1024.4	WNW	8	8	11.3	8.6
25	Aberporth	1025.1	SW	7	8	11.3	9.8	1026.0	WNW	8	8	12.5	8.2
26	Sennybridge	1025.2	WSW	2	8	9.1	8.1	1025.8	NW	2	8	10.6	8.0
27	Wattisham	1024.6	SW	3	-	6.5	6.0	1023.9	W	9	8	9.9	8.5
28	Almondsbury	1024.9	SSW	2	8	10.9	10.7	1025.5	N	2	8	12.5	8.7
29	Heathrow	1024.8	W	2	8	12.3	9.9	1025.1	WNW	6	8	11.2	8.3
30	Manston	1024.9	S	2	8	11.9	10.9	1024.4	W	9	8	12.9	8.3
31	Chivenor	1025.0	E	3	8	12.4	10.4	1025.9	NW	1	8	14.2	10.0
32	Exeter	1025.0	NNE	1	8	9.9	9.3	1025.7	-	0	8	11.8	10.6
33	Herstmonceux	1024.9	W	1	8	12.4	11.0	1024.5	W	4	8	13.6	9.1
34	Hurn	1024.9	N	2	8	11.1	10.4	1025.5	NNW	7	8	13.3	8.8
35	Camborne	1025.2	SE	3	0	9.6	9.1	1026.2	NE	5	8	13.4	9.7

Daily Weather Summary for Friday 01 November 2024

Selected European readings at (L) 0000 and (R) 1200 UTC

STATIONS		0000 UTC						1200 UTC					
NO	SITE	PRESS	WDIR	WSPD	CLOUD	TEMP	TDEW	PRESS	WDIR	WSPD	CLOUD	TEMP	TDEW
1	Murmansk	985.9	S	12	4	-6.4	-9.5	982.9	WNW	10	7	-1.8	-5.6
2	Helsinki	995.9	ENE	6	8	1.8	1.2	986.2	NE	6	8	1.2	0.6
3	Stockholm	993.6	SW	8	-	12.6	9.5	994.7	NW	10	-	8.7	4.1
4	Oslo	993.6	SW	4	-	8.4	7.2	1004.1	NNW	17	2	8.9	-5.7
5	Reykjavik	1015.4	WNW	11	8	1.1	-7.5	1022.2	S	4	8	2.9	-2.9
6	Moscow	1003.1	WSW	2	8	2.8	1.0	986.7	S	2	8	7.6	7.1
7	Kiev	1016.3	W	4	8	8.1	4.7	1009.8	W	10	8	10.7	5.9
8	Warsaw	1018.2	W	14	7	11.6	7.3	1015.7	W	12	7	12.3	7.2
9	Berlin	1022.2	W	10	8	11.8	8.5	1020.6	W	12	8	12.2	9.1
10	De Bilt	1024.7	SSW	2	0	5.2	5.2	1023.5	SW	6	8	11.2	10.4
11	Dublin	1024.1	SW	6	8	10.3	7.4	1026.1	WSW	6	8	11.8	8.9
12	Cork	1024.6	WSW	4	7	11.5	7.8	1026.4	W	4	7	12.4	8.8
13	Sofia	1025.7	N	2	2	11.0	7.8	1022.9	NNW	2	5	15.9	8.0
14	Belgrade	1026.4	WSW	2	7	14.1	10.4	1025.2	N	2	2	18.4	7.9
15	Budapest	-	-	-	-	-	-	-	-	-	-	-	-
16	Prague	1026.3	W	2	-	7.7	6.7	1022.9	WSW	4	0	13.8	6.3
17	Munich	1027.0	SSW	2	8	9.9	8.3	1024.1	WNW	6	0	15.2	6.2
18	Strasbourg	1026.9	S	5	8	10.0	9.4	1025.8	S	3	8	11.0	8.9
19	Paris	1026.2	S	3	8	9.6	9.3	1025.8	SE	2	8	10.0	9.4
20	Jersey	1024.7	SSE	3	8	12.6	11.7	1025.2	NE	5	8	12.8	12.3
21	Milan	1025.9	-	0	9	10.9	10.9	1024.8	SW	3	0	19.3	12.4
22	Marseille	1024.3	S	2	-	13.2	8.9	1023.6	WSW	5	-	22.4	11.5
23	Bordeaux	1022.2	NE	2	-	13.2	13.0	1022.5	ESE	7	-	20.7	13.4
24	Rome	1024.3	NE	3	0	13.8	12.8	1023.8	N	3	-	22.8	14.3
25	Ajaccio	1023.3	NE	6	-	12.4	10.8	1023.5	SW	7	-	21.1	15.2
26	Barcelona	1022.6	ENE	8	6	18.5	16.3	1022.1	ENE	15	7	21.5	15.7
27	Majorca	1020.4	ENE	6	7	20.2	18.7	1019.4	ESE	11	6	22.7	17.9
28	Madrid	1020.8	-	0	8	15.3	12.1	1019.7	E	4	5	18.3	12.7
29	Lisbon	1016.2	ENE	3	-	16.2	16.2	1016.7	E	3	-	19.8	15.0
30	Athens	1021.2	N	5	-	17.6	7.1	1021.0	N	8	4	23.2	4.9
31	Malta	1022.5	ENE	6	4	19.6	16.0	1022.4	ENE	9	1	23.8	15.6
32	Gibraltar	1019.5	NE	4	8	17.6	16.9	1019.4	E	8	6	19.4	17.1

Daily Weather Summary for Friday 01 November 2024

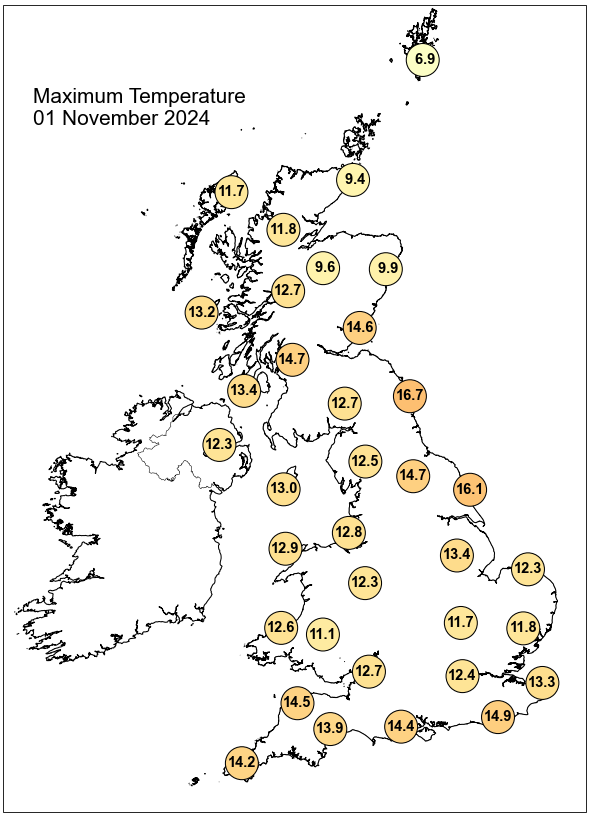

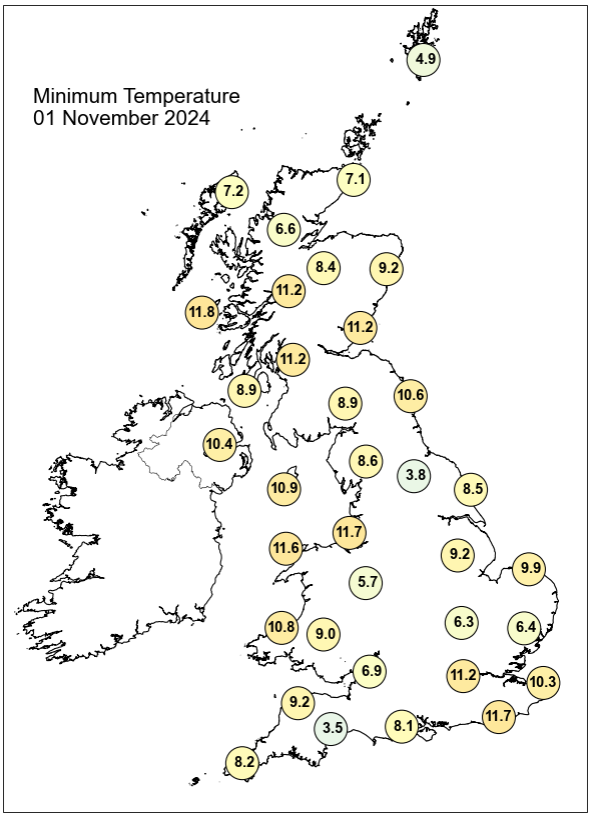

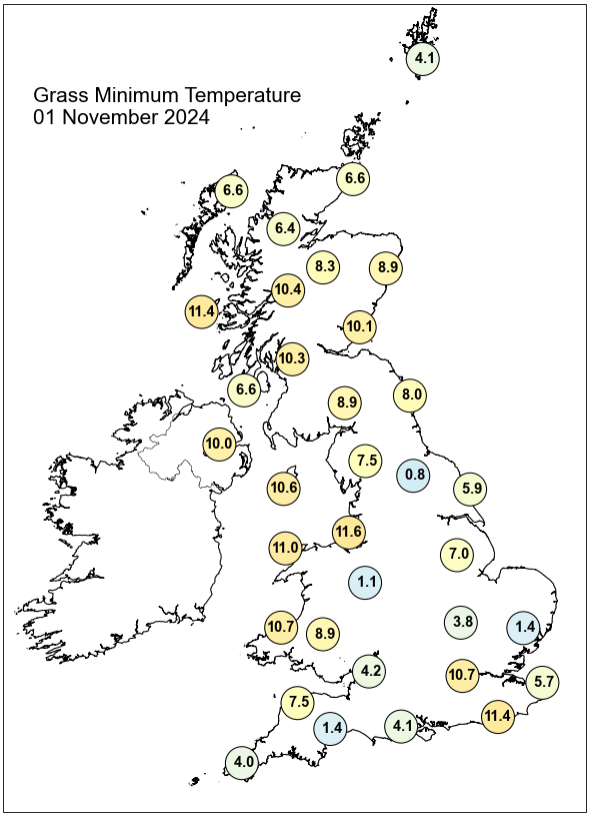

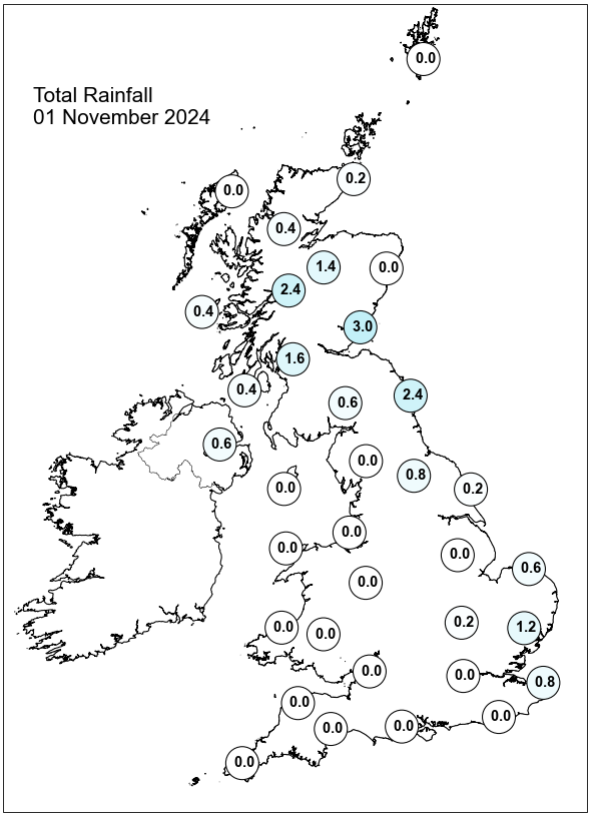

Daily Weather Summary for Friday 01 November 2024

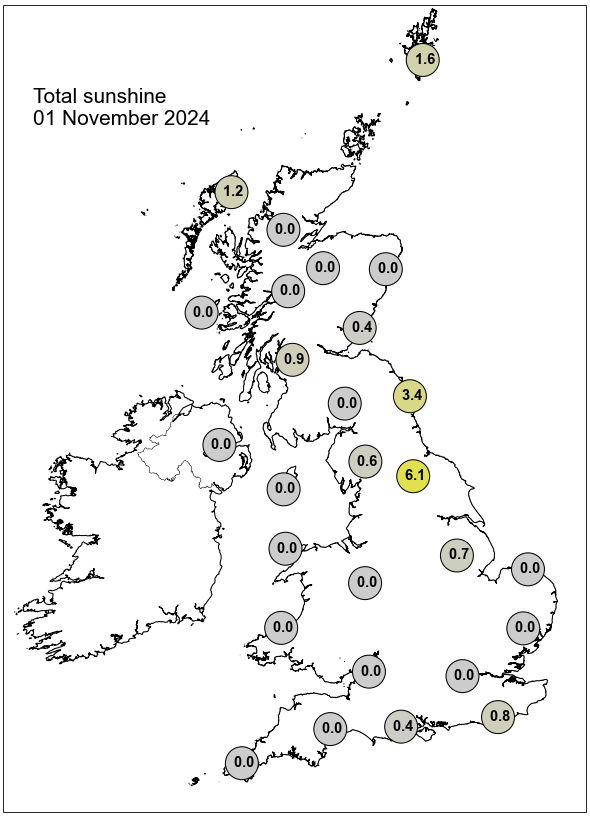

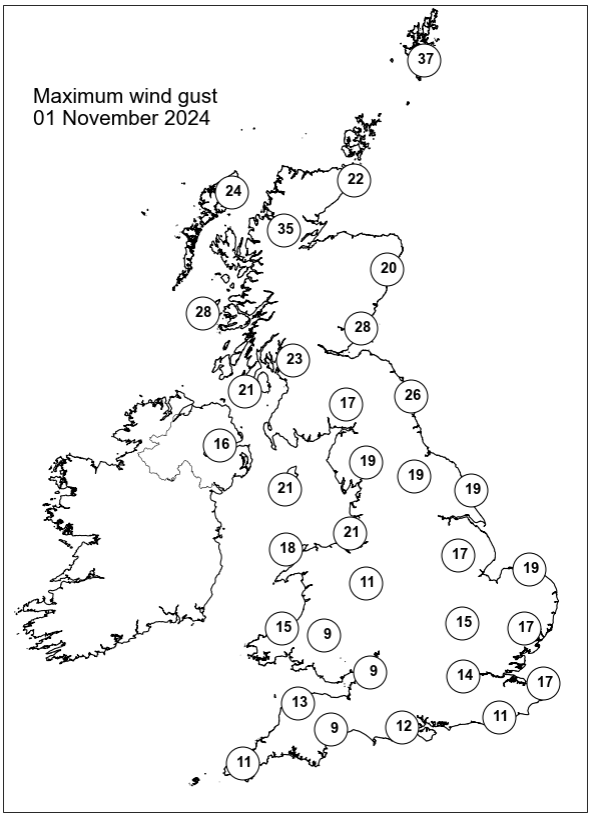

None of the selected stations observed a day of sleet or snow falling or non-zero snow depth at 0900 UTC.

Daily Weather Summary for Saturday 02 November 2024

This day's summary created 09/11/2024 03:03

Summary of the UK Weather for Saturday 02 November 2024

Overnight, it was cloudy and mild around the UK, with some cloud thick enough for patchy rain and drizzle in central areas. Northern Scotland was clearer and colder with some rural frost. Strong winds from previous days eased. Into Saturday morning, the cloud and dry conditions continued for most with drizzle in places; there were a few isolated spots of fog in breaks of cloud. Thicker cloud with more persistent rain and drizzle began to affect the far north into the morning. High pressure centred over the North Sea continued to bring settled but largely cloudy conditions. Cloud was thick enough to bring some patchy drizzle, and some patchy rain affected the Northern Isles. The best of any cloud breaks were across eastern areas and Northern Scotland. Fairly mild with temperatures a little above the seasonal average.

Daily Extremes

Highest Maximum	**15.9°C** Fyvie Castle (Aberdeenshire, 55mAMSL)
Lowest Maximum	**9.6°C** Okehampton, East Okement Farm (Devon, 408mAMSL)
Highest Minimum	**12.6°C** Scilly: St Marys Airport (Isles Of Scilly, 31mAMSL)
Lowest Minimum	**-1.2°C** Kinbrace, Hatchery (Sutherland, 103mAMSL)
Lowest Grass Minimum	**-2.8°C** Kinbrace, Hatchery (Sutherland, 103mAMSL)
Most Rainfall	**5.2mm** Lerwick (Shetland, 82mAMSL)
Most Sunshine	**5.2hr** Dyce (Aberdeenshire, 65mAMSL)
Highest Gust	**39Kt 45mph** Lerwick (Shetland, 82mAMSL)
Highest Gust (mountain)*	**58Kt 67mph** Aonach Mor (Inverness-shire, 1130mAMSL)
Greatest Snow Depth at 0900 UTC	No non-zero values.

mAMSL refers to station elevation in metres above mean sea level.

*Mountain stations are above 500mAMSL.

Daily Weather Summary for Saturday 02 November 2024

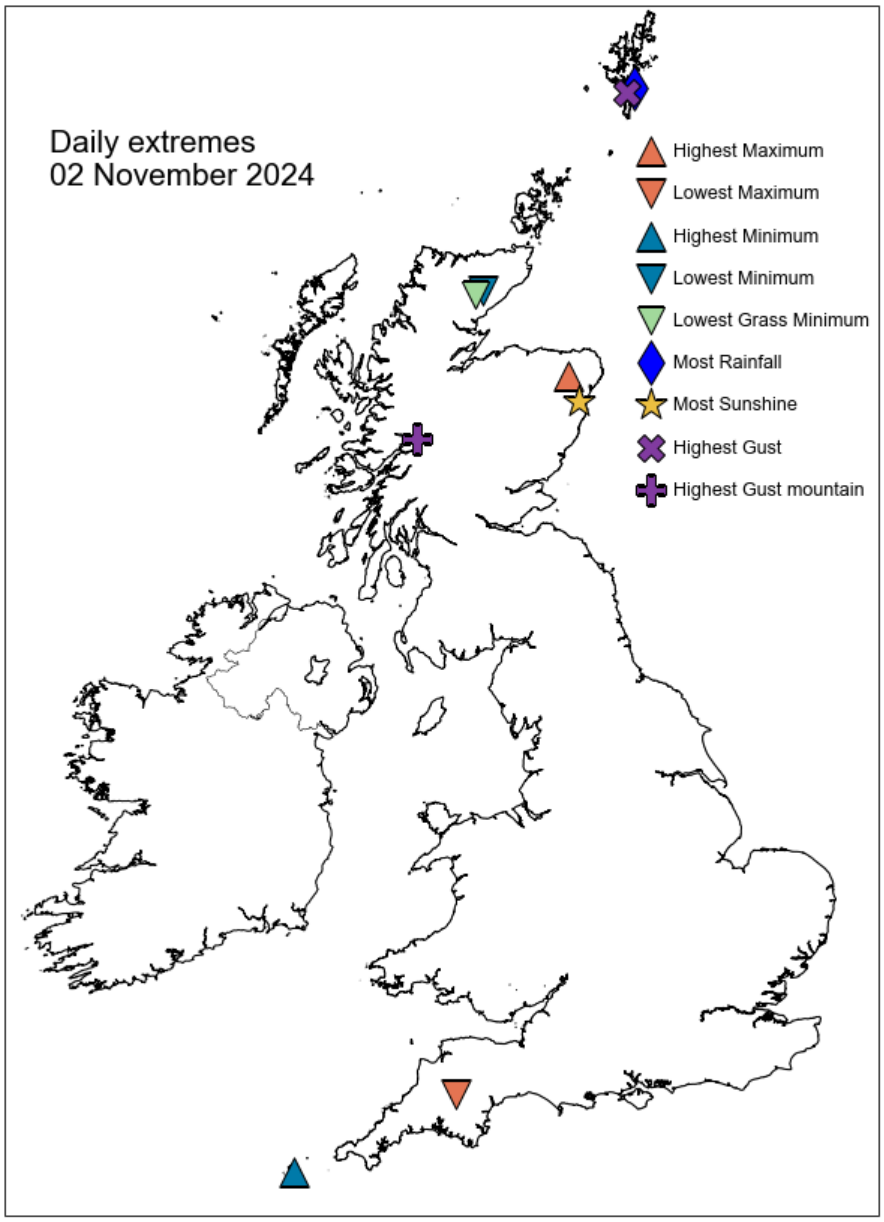

Daily Weather Summary for Saturday 02 November 2024

North Atlantic and Europe analysis charts and satellite images at 0000 UTC

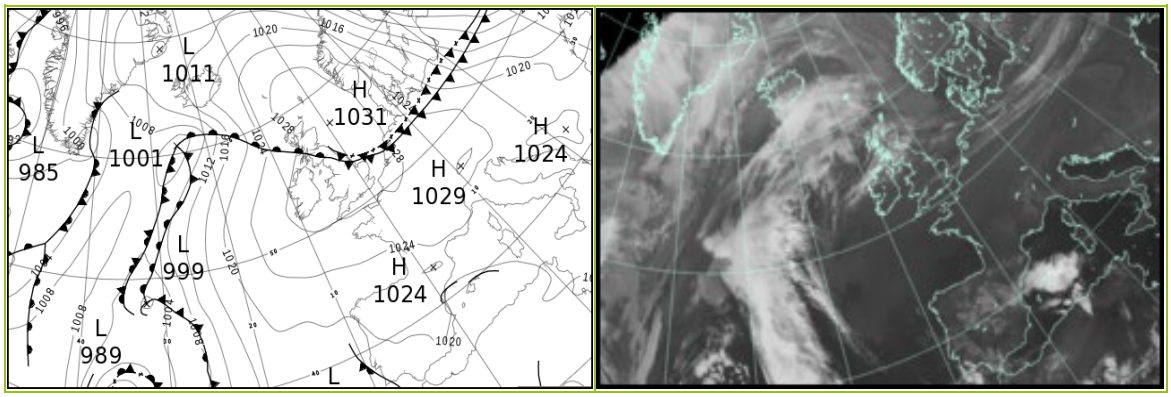

North Atlantic and Europe analysis charts and satellite images at 1200 UTC

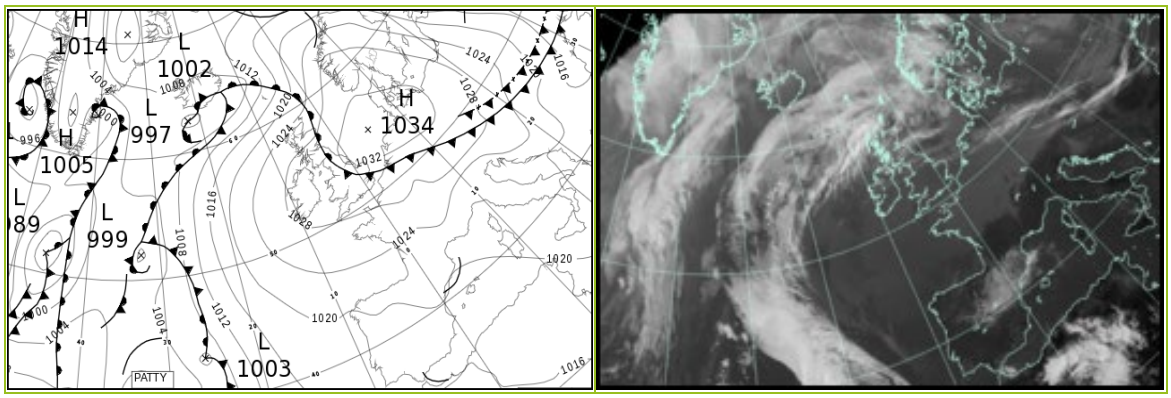

All satellite imagery copyright Met Office and EUMETSAT (European Organisation for the Exploitation of Meteorological Satellites). These show infra-red images from the geostationary MSG satellite. The rainfall rates are derived from both rain-radar and satellite data.

Daily Weather Summary for Saturday 02 November 2024

UK satellite and rain-radar precipitation rates at (L) 0000 and (R) 1200 UTC

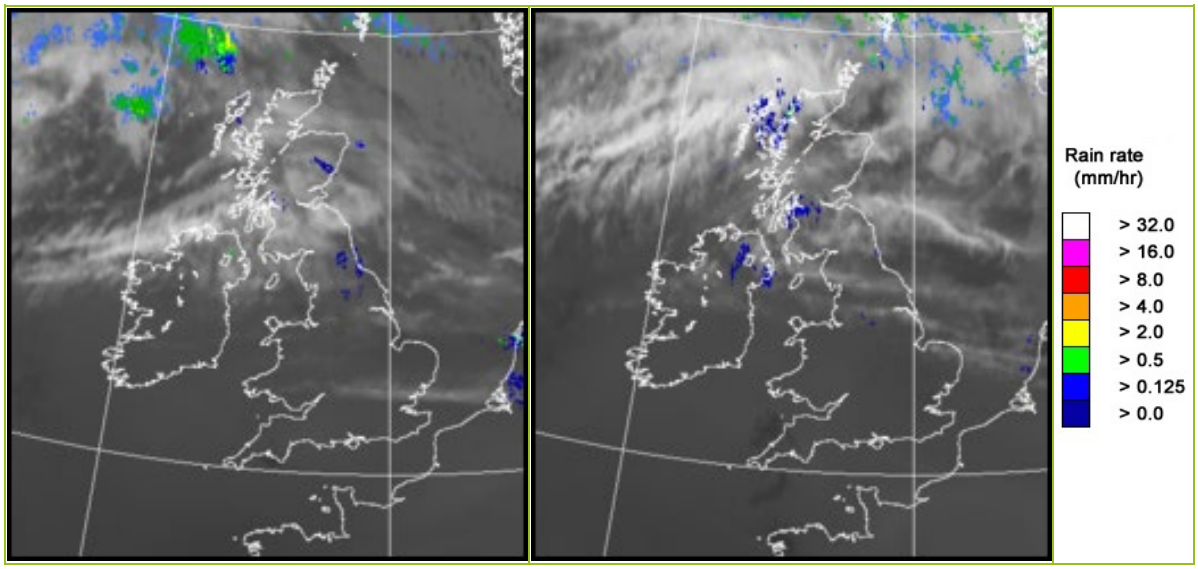

UK wind speed and direction at (L) 0000 and (R) 1200 UTC

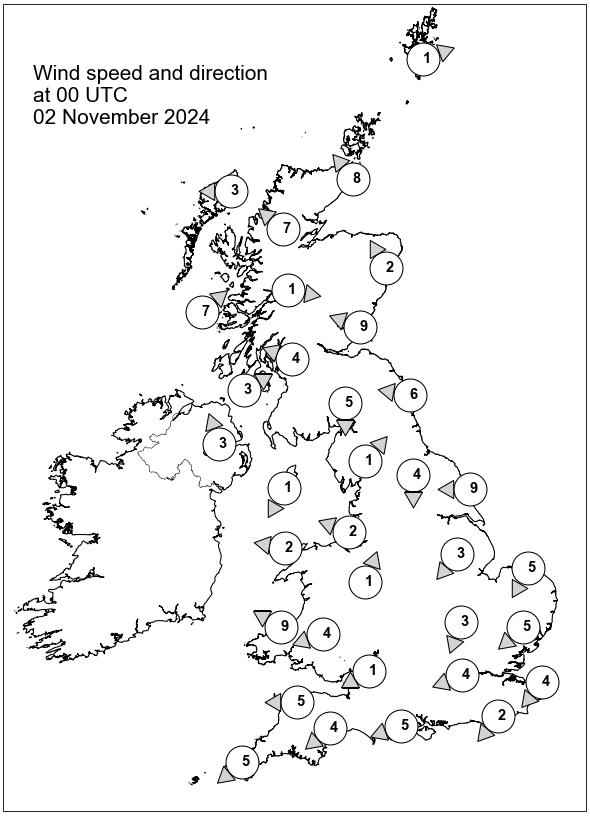

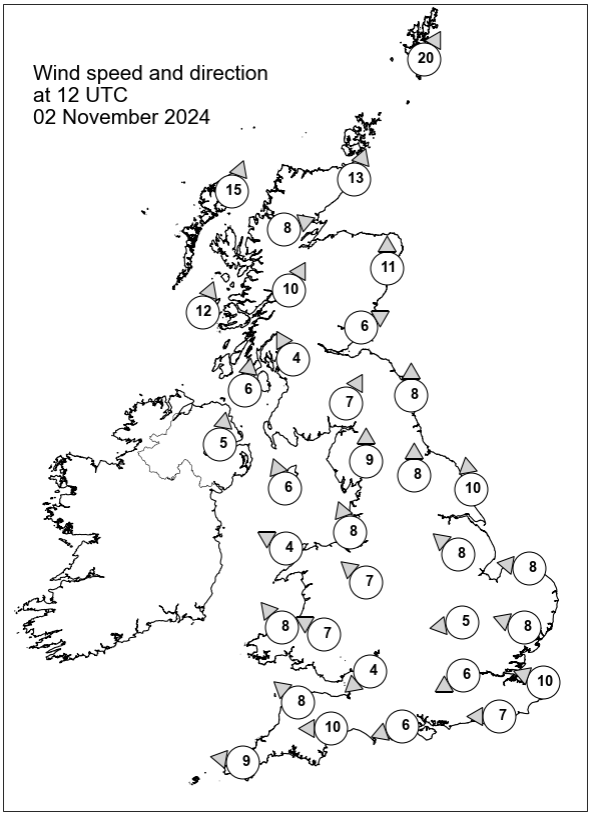

Daily Weather Summary for Saturday 02 November 2024

Selected UK readings at (L) 0000 and (R) 1200 UTC

STATIONS		0000 UTC						1200 UTC					
NO	SITE	PRESS	WDIR	WSPD	CLOUD	TEMP	TDEW	PRESS	WDIR	WSPD	CLOUD	TEMP	TDEW
1	Lerwick	1030.6	WSW	1	8	2.9	-3.3	1022.9	SSW	20	8	9.7	9.3
2	Wick	1029.6	SE	8	6	6.9	1.6	1025.0	SSW	13	0	10.7	8.6
3	Stornoway	1027.1	E	3	8	7.8	6.7	1025.0	SSW	15	8	11.9	9.7
4	Loch Glascarnoch	1029.0	SE	7	8	5.5	3.0	1026.4	WSW	8	8	11.9	7.8
5	Aviemore	1029.0	-	-	8	5.5	5.3	1026.3	-	-	8	12.2	8.2
6	Dyce	1030.9	SSE	2	8	7.0	3.8	1027.3	S	11	0	12.9	9.1
7	Tulloch Bridge	1029.5	W	1	8	7.3	6.9	1028.8	SSW	10	8	11.6	9.2
8	Tiree	1027.8	SW	7	8	12.0	11.6	1028.1	SSW	12	8	12.0	10.5
9	Leuchars	1030.7	ESE	9	8	8.4	7.5	1029.2	WSW	6	8	12.0	10.7
10	Bishopton	1029.8	ESE	4	8	9.1	8.7	1029.7	SSE	4	8	11.6	11.4
11	Machrihanish	1028.8	WSW	3	8	12.0	11.6	1029.5	S	6	8	12.1	10.3
12	Boulmer	1030.9	E	6	8	9.4	9.1	1030.9	S	8	8	11.5	10.7
13	Eskdalemuir	1030.5	N	5	8	8.3	7.6	1030.9	SSW	7	8	10.5	9.0
14	Aldergrove	1029.0	SSE	3	8	11.4	10.8	1029.9	S	5	8	11.0	10.1
15	Shap	1029.9	SW	1	8	9.9	9.1	1031.3	S	9	8	10.7	8.9
16	Leeming	1029.9	N	4	8	11.3	10.4	1032.0	S	8	8	11.2	9.4
17	Ronaldsway	1029.4	NNE	1	8	12.0	10.4	1030.5	SSE	6	8	12.3	9.5
18	Bridlington	1029.7	E	9	8	11.3	10.6	1032.1	S	10	8	12.2	9.0
19	Crosby	1029.5	ESE	2	0	8.4	7.7	1031.3	SSE	8	8	12.6	9.7
20	Valley	1029.4	E	2	8	12.1	9.3	1030.6	ESE	4	8	12.3	9.5
21	Waddington	1029.7	NE	3	8	11.1	9.2	1032.0	SE	8	8	12.6	10.0
22	Shawbury	1029.7	SSW	1	8	10.4	9.2	1031.2	SE	7	8	11.9	8.9
23	Weybourne	1029.1	NNE	5	8	12.2	10.8	1031.9	E	8	8	12.9	9.6
24	Bedford	1029.3	NNE	3	8	11.0	9.2	1031.2	E	5	8	13.0	11.8
25	Aberporth	1029.3	ESE	9	8	10.2	8.3	1030.5	SE	8	8	10.6	8.4
26	Sennybridge	1029.5	ENE	4	8	9.7	7.7	1030.8	ESE	7	8	10.0	8.1
27	Wattisham	1029.0	NE	5	8	11.2	9.4	1031.0	ESE	8	8	12.8	11.7
28	Almondsbury	1029.4	ENE	1	8	11.0	8.9	1030.5	NE	4	8	12.5	10.0
29	Heathrow	1029.0	ENE	4	8	11.9	8.7	1030.4	ENE	6	8	14.3	11.6
30	Manston	1028.6	NE	4	8	12.0	9.0	1030.6	ESE	10	8	13.1	10.1
31	Chivenor	1028.8	E	5	8	12.4	9.2	1029.5	SE	8	8	13.2	9.3
32	Exeter	1028.7	NE	4	8	11.5	8.5	1029.4	E	10	8	12.2	9.6
33	Herstmonceux	1028.7	NE	2	8	10.8	8.6	1030.1	E	7	8	13.1	9.8
34	Hurn	1028.9	ENE	5	8	11.3	9.3	1029.6	ENE	6	8	12.9	10.4
35	Camborne	1028.3	NE	5	8	11.2	8.7	1028.2	E	9	8	13.0	10.8

Daily Weather Summary for Saturday 02 November 2024

Selected European readings at (L) 0000 and (R) 1200 UTC

STATIONS		0000 UTC						1200 UTC					
NO	SITE	PRESS	WDIR	WSPD	CLOUD	TEMP	TDEW	PRESS	WDIR	WSPD	CLOUD	TEMP	TDEW
1	Murmansk	989.1	NNW	10	6	-0.2	-1.6	998.6	NW	12	5	-0.3	-3.8
2	Helsinki	996.0	NNE	10	8	0.3	-0.2	1011.6	NW	19	7	1.8	-1.4
3	Stockholm	1011.7	WNW	16	-	2.7	-6.2	1024.4	WNW	14	-	5.6	-3.7
4	Oslo	1021.4	WNW	10	-	2.8	-8.5	1028.6	W	4	6	5.3	-6.8
5	Reykjavik	1015.6	E	9	7	1.5	-2.2	1005.3	SSE	3	3	3.5	1.2
6	Moscow	982.2	WNW	4	6	5.6	3.8	1002.8	NW	2	0	1.0	-6.4
7	Kiev	1006.3	W	12	0	12.0	7.1	1014.4	NNW	10	5	7.8	-6.4
8	Warsaw	1014.2	W	14	7	11.6	8.6	1026.9	WNW	14	1	8.7	-3.5
9	Berlin	1022.6	W	10	8	11.1	10.4	1032.1	ENE	2	7	10.5	2.3
10	De Bilt	1027.9	WNW	2	8	11.2	11.0	1031.9	E	6	7	12.5	6.9
11	Dublin	1029.5	SE	2	7	11.5	8.6	1030.1	SSE	6	8	11.4	10.5
12	Cork	1029.1	ESE	4	7	11.2	8.4	1029.2	ESE	6	7	11.1	9.5
13	Sofia	1024.3	SSE	4	0	6.1	4.1	1018.2	WNW	6	2	17.6	6.1
14	Belgrade	1022.6	SE	2	0	10.4	7.2	1022.7	NNW	4	3	17.9	6.4
15	Budapest	-	-	-	-	-	-	-	-	-	-	-	-
16	Prague	1025.3	W	4	-	8.6	5.9	1029.7	NW	8	6	11.5	7.2
17	Munich	1026.9	W	4	5	6.0	5.3	1029.6	ENE	4	8	9.0	5.2
18	Strasbourg	1028.0	NE	4	8	9.0	7.4	1029.1	ENE	4	8	11.3	7.6
19	Paris	1027.6	E	6	8	9.8	8.6	1028.6	E	10	8	11.4	8.6
20	Jersey	1027.4	ENE	6	8	12.4	9.7	1027.7	E	11	8	11.8	9.9
21	Milan	1022.8	-	0	0	10.6	10.6	1022.6	S	3	0	18.3	12.4
22	Marseille	1023.2	SE	6	-	11.7	9.9	1022.2	WSW	5	-	20.8	13.0
23	Bordeaux	1023.1	NE	4	-	12.7	12.4	1022.7	ENE	5	-	18.4	11.9
24	Rome	1022.8	E	3	0	12.2	11.9	1022.0	W	5	0	21.3	12.9
25	Ajaccio	1022.3	NE	5	-	12.5	10.7	1022.0	SW	5	-	22.3	14.7
26	Barcelona	1020.4	N	7	8	17.3	14.6	1019.3	ENE	21	7	20.1	15.3
27	Majorca	1018.3	NNE	3	8	15.8	14.2	1019.3	SW	7	4	22.3	15.5
28	Madrid	1021.2	-	0	7	14.2	11.9	1019.6	NE	4	8	16.7	11.0
29	Lisbon	1017.8	E	6	-	15.4	15.4	1018.1	NE	5	-	19.6	15.0
30	Athens	1020.7	N	2	-	15.6	6.0	1017.9	N	5	-	22.3	7.2
31	Malta	1022.2	ENE	3	0	18.1	13.7	1020.3	NE	6	2	23.4	14.1
32	Gibraltar	1018.6	E	11	8	18.6	17.8	1017.6	E	15	8	19.3	17.4

Daily Weather Summary for Saturday 02 November 2024

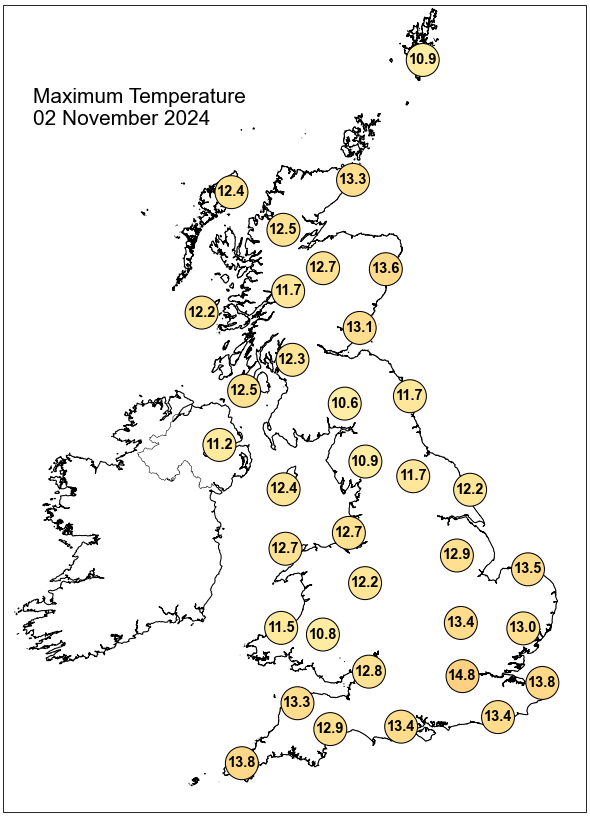

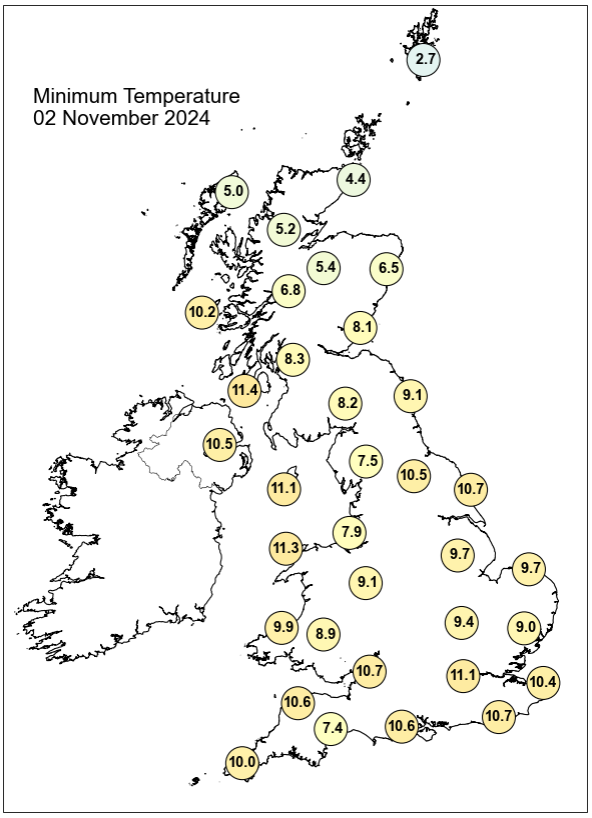

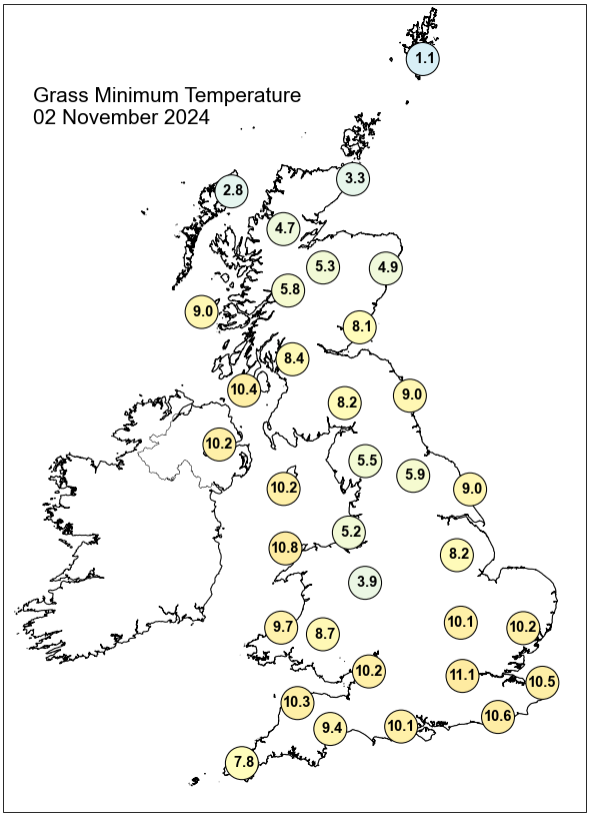

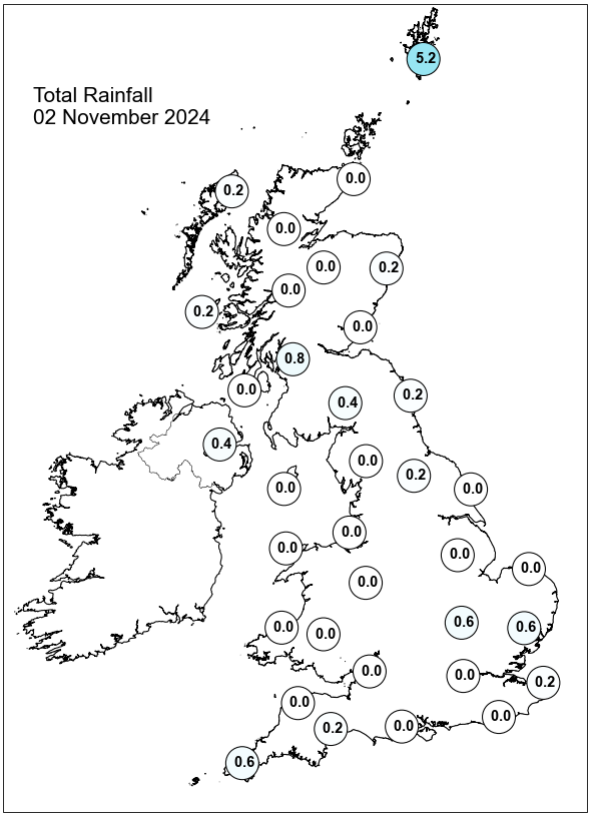

Daily Weather Summary for Saturday 02 November 2024

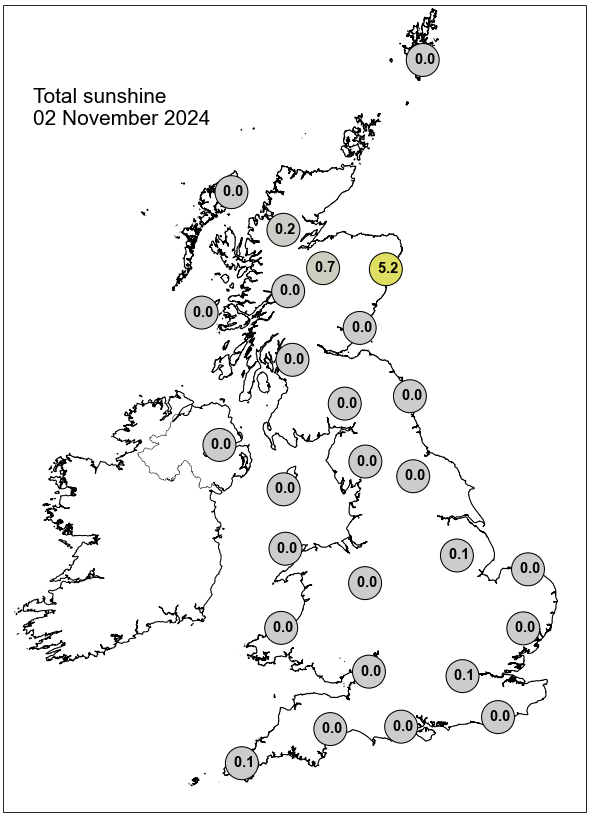

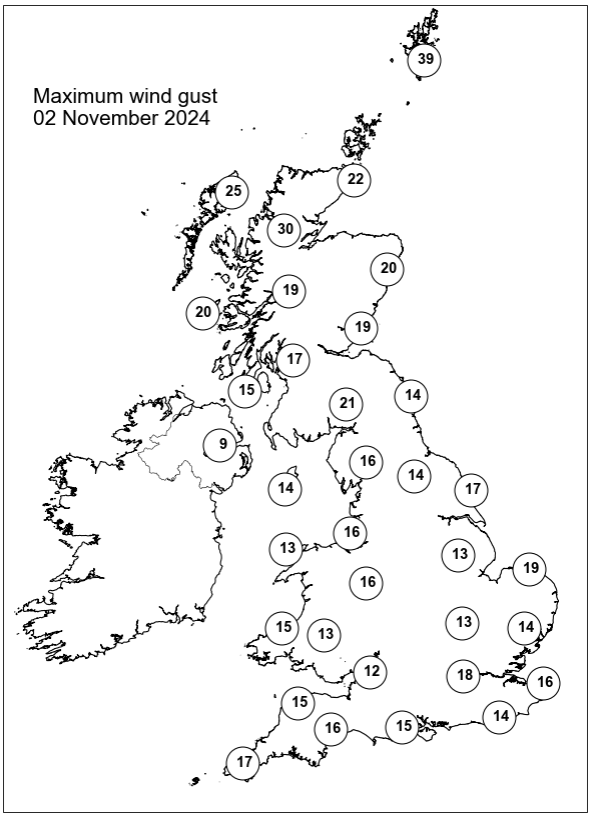

None of the selected stations observed a day of sleet or snow falling or non-zero snow depth at 0900 UTC.

Daily Weather Summary for Sunday 03 November 2024

This day's summary created 10/11/2024 03:02

Summary of the UK Weather for Sunday 03 November 2024

Overnight it was dry but cloudy across much of the UK, apart from a few brief clear intervals across north-east Scotland. Patchy haze and mist formed across parts of the country cleared through the morning. High pressure continued to bring settled and calm conditions but with a lot of cloud and some patchy drizzle and hill fog. The best of any clearer spells across northern and particularly northeastern Scotland. Temperatures close to the seasonal average.

Daily Extremes

Highest Maximum	**14.8°C** Altnaharra No 2 (Sutherland, 81mAMSL)
Lowest Maximum	**8.5°C** Buxton (Derbyshire, 307mAMSL) also Middleton, Hillside (Derbyshire, 295mAMSL)
Highest Minimum	**12.8°C** Scilly: St Marys Airport (Isles Of Scilly, 31mAMSL)
Lowest Minimum	**0.0°C** Aboyne No 2 (Aberdeenshire, 140mAMSL)
Lowest Grass Minimum	**-2.8°C** Balmoral (Aberdeenshire, 283mAMSL)
Most Rainfall	**3.8mm** Harris: Quidnish (Western Isles, 13mAMSL)
Most Sunshine	**7.7hr** Dyce (Aberdeenshire, 65mAMSL)
Highest Gust	**38Kt 44mph** Baltasound No 2 (Shetland, 15mAMSL)
Highest Gust (mountain)*	**32Kt 37mph** Bealach Na Ba No 2 (Ross & Cromarty, 773mAMSL)
Greatest Snow Depth at 0900 UTC	No non-zero values.

mAMSL refers to station elevation in metres above mean sea level.

*Mountain stations are above 500mAMSL.

Daily Weather Summary for Sunday 03 November 2024

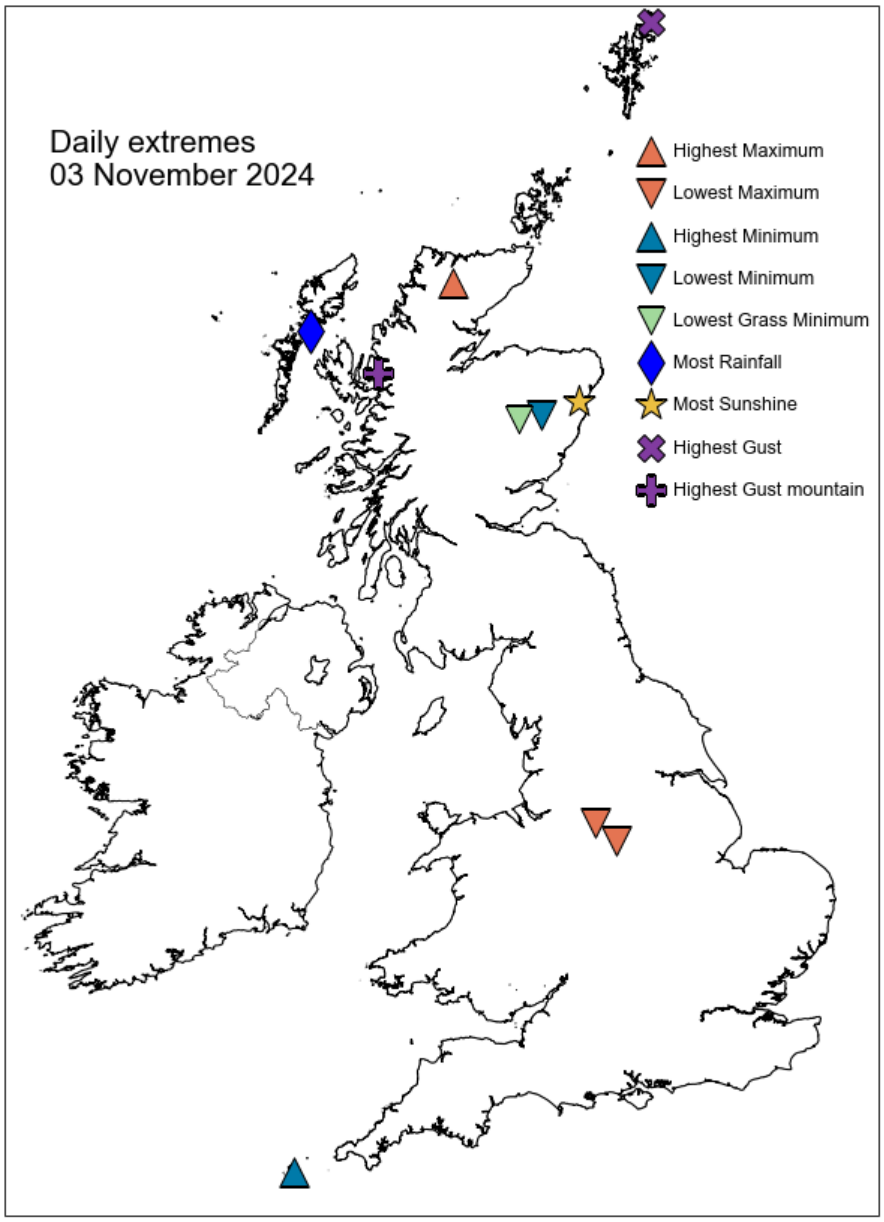

Daily Weather Summary for Sunday 03 November 2024

North Atlantic and Europe analysis charts and satellite images at 0000 UTC

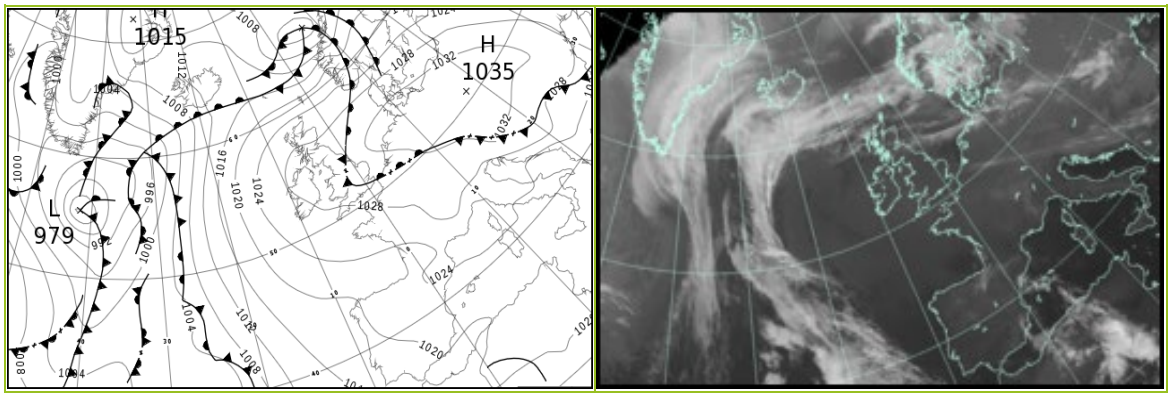

North Atlantic and Europe analysis charts and satellite images at 1200 UTC

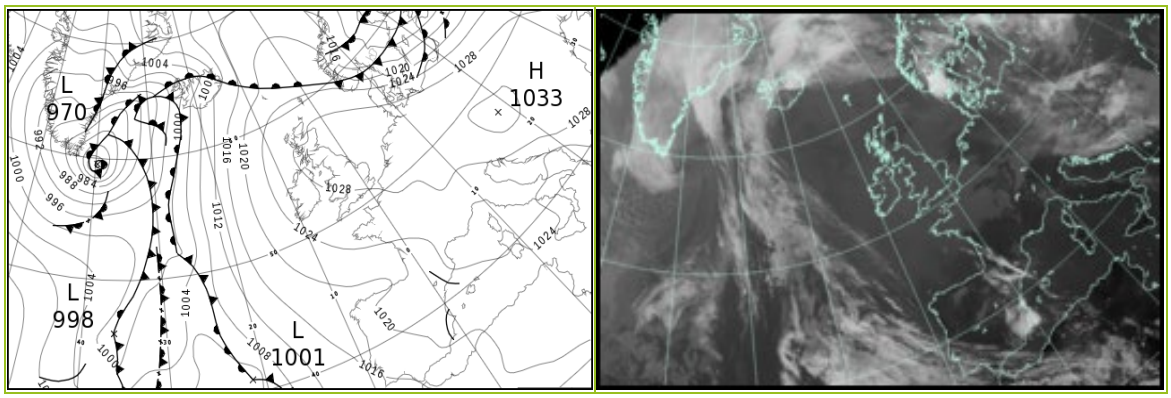

All satellite imagery copyright Met Office and EUMETSAT (European Organisation for the Exploitation of Meteorological Satellites). These show infra-red images from the geostationary MSG satellite. The rainfall rates are derived from both rain-radar and satellite data.

Daily Weather Summary for Sunday 03 November 2024

UK satellite and rain-radar precipitation rates at (L) 0000 and (R) 1200 UTC

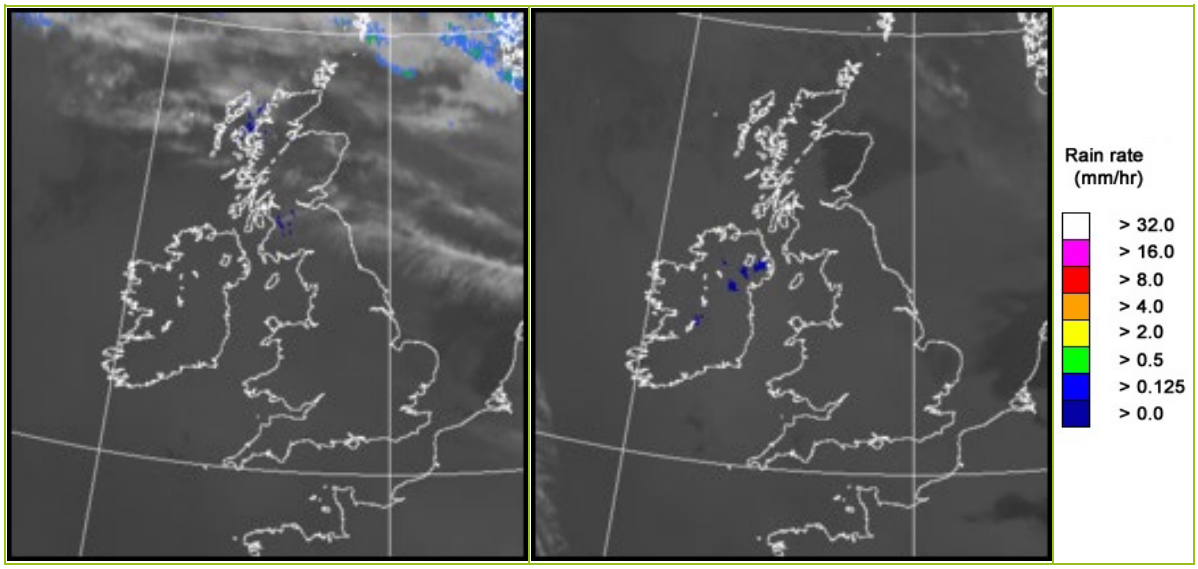

UK wind speed and direction at (L) 0000 and (R) 1200 UTC

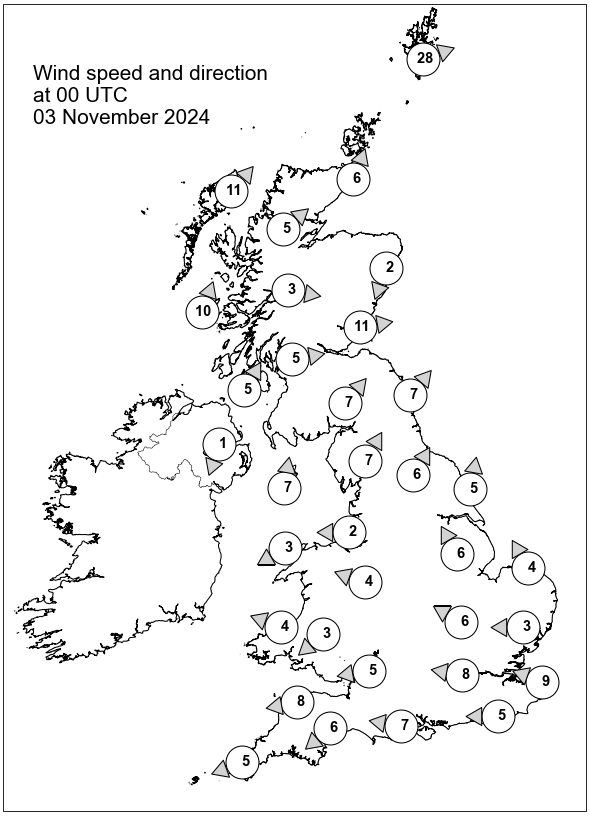

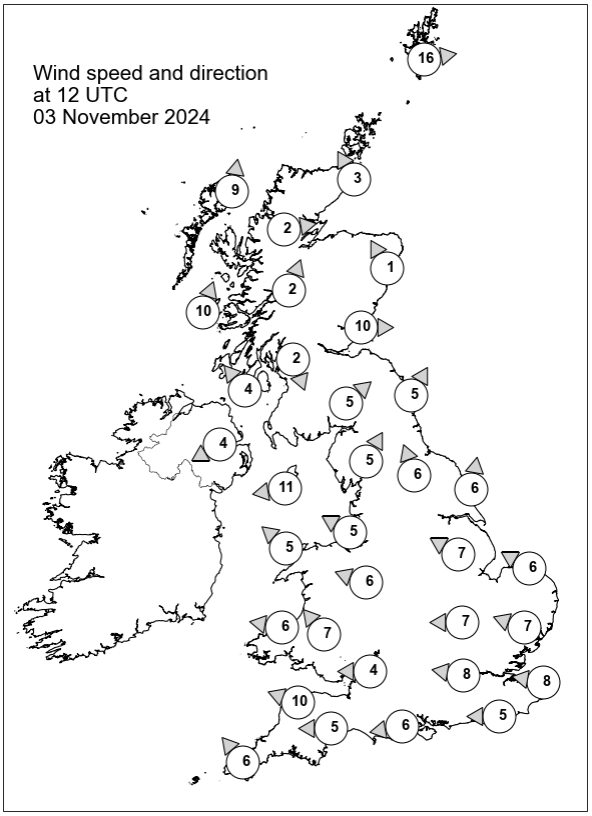

Daily Weather Summary for Sunday 03 November 2024

Selected UK readings at (L) 0000 and (R) 1200 UTC

STATIONS		0000 UTC						1200 UTC					
NO	SITE	PRESS	WDIR	WSPD	CLOUD	TEMP	TDEW	PRESS	WDIR	WSPD	CLOUD	TEMP	TDEW
1	Lerwick	1020.8	WSW	28	8	10.8	10.2	1024.8	W	16	8	11.0	10.5
2	Wick	1025.3	SSW	6	0	9.0	7.1	1027.6	SSE	3	8	11.5	9.7
3	Stornoway	1025.8	SW	11	8	11.3	9.9	1027.1	S	9	8	12.1	10.6
4	Loch Glascarnoch	1027.3	SW	5	5	8.8	6.3	1027.9	W	2	8	10.6	7.4
5	Aviemore	1027.6	-	-	5	9.3	6.3	1028.5	-	-	8	9.8	7.1
6	Dyce	1027.4	NNE	2	0	4.2	3.6	1028.5	SSE	1	0	10.7	6.5
7	Tulloch Bridge	1029.4	W	3	8	9.1	7.3	1029.3	SSW	2	8	8.7	6.6
8	Tiree	1028.4	SSW	10	8	11.1	9.5	1027.9	SSW	10	8	10.8	8.5
9	Leuchars	1028.2	W	11	8	11.4	7.6	1028.7	W	10	0	11.9	7.8
10	Bishopton	1029.5	W	5	8	10.0	9.0	1028.9	NNW	2	8	10.8	8.5
11	Machrihanish	1029.6	SSW	5	8	10.1	8.6	1028.6	SE	4	8	11.6	10.1
12	Boulmer	1029.7	SW	7	8	11.2	9.4	1029.3	SSW	5	8	11.3	9.1
13	Eskdalemuir	1030.1	SW	7	8	9.4	8.0	1029.5	SW	5	8	9.5	8.2
14	Aldergrove	1029.8	NNE	1	8	9.6	9.5	1028.2	ENE	4	8	11.0	10.6
15	Shap	1030.8	SSW	7	8	9.6	7.0	1029.5	SSW	5	8	10.3	8.3
16	Leeming	1030.9	SSW	6	8	11.4	9.2	1029.8	SSE	6	8	11.5	9.9
17	Ronaldsway	1030.2	S	7	8	12.0	9.0	1028.3	E	11	8	13.2	10.8
18	Bridlington	1030.8	S	5	8	11.7	10.4	1029.9	S	6	8	10.5	8.2
19	Crosby	1030.4	E	2	8	11.2	9.5	1029.2	ESE	5	8	11.8	9.1
20	Valley	1030.0	ENE	3	8	11.5	8.5	1028.3	SE	5	8	13.3	9.2
21	Waddington	1031.4	SSE	6	8	11.0	9.1	1029.9	ESE	7	8	11.1	6.5
22	Shawbury	1030.3	ESE	4	8	11.5	10.5	1029.2	ESE	6	8	11.0	9.0
23	Weybourne	1031.4	SSE	4	8	8.4	6.5	1029.9	ESE	6	8	12.6	7.8
24	Bedford	1031.1	ESE	6	8	10.8	9.0	1029.3	E	7	8	11.4	6.8
25	Aberporth	1029.4	ESE	4	8	11.4	9.4	1027.3	E	6	8	12.1	9.2
26	Sennybridge	1029.9	NE	3	8	10.1	9.5	1028.3	SE	7	8	9.9	8.4
27	Wattisham	1030.9	E	3	8	10.0	7.5	1029.2	ESE	7	7	11.6	6.9
28	Almondsbury	1029.8	E	5	8	12.0	9.6	1028.3	E	4	8	11.5	8.9
29	Heathrow	1030.1	E	8	8	12.5	9.7	1028.3	E	8	8	12.6	8.7
30	Manston	1030.2	ESE	9	8	12.2	8.8	1029.0	E	8	8	11.8	8.4
31	Chivenor	1028.4	E	8	8	13.0	9.7	1026.4	ESE	10	8	13.3	10.5
32	Exeter	1028.1	NE	6	8	11.9	10.5	1026.6	E	5	8	13.1	11.3
33	Herstmonceux	1029.7	E	5	8	12.2	9.3	1028.1	E	5	8	11.8	9.4
34	Hurn	1028.9	E	7	8	12.7	10.6	1027.5	E	6	8	12.5	10.2
35	Camborne	1027.1	ENE	5	8	11.9	11.1	1025.8	SE	6	8	12.0	10.0

Daily Weather Summary for Sunday 03 November 2024

Selected European readings at (L) 0000 and (R) 1200 UTC

STATIONS		0000 UTC						1200 UTC					
NO	SITE	PRESS	WDIR	WSPD	CLOUD	TEMP	TDEW	PRESS	WDIR	WSPD	CLOUD	TEMP	TDEW
1	Murmansk	998.6	SSW	10	3	-5.7	-7.9	996.8	S	8	7	-4.8	-7.6
2	Helsinki	1017.4	W	6	2	-0.5	-2.2	1002.9	E	6	8	0.2	-0.1
3	Stockholm	1021.3	SW	4	-	2.6	-2.7	1008.6	WNW	14	-	12.3	6.9
4	Oslo	1020.0	W	4	-	3.2	-1.7	1013.0	S	4	7	13.9	5.8
5	Reykjavik	1009.4	ENE	8	8	2.2	-1.6	1002.2	S	14	8	10.5	9.1
6	Moscow	1008.9	W	2	8	-0.2	-2.3	1013.3	WNW	2	8	1.4	-4.0
7	Kiev	1025.3	WNW	6	0	2.5	-4.9	1026.3	NW	6	6	6.4	-3.8
8	Warsaw	1033.5	SSW	2	0	-1.5	-3.7	1028.6	W	10	4	7.7	-2.9
9	Berlin	1034.4	S	2	8	1.5	0.6	1030.7	WSW	6	4	10.0	2.9
10	De Bilt	1032.1	E	2	0	2.7	2.3	1029.8	E	4	0	11.8	7.4
11	Dublin	1029.7	SSE	4	8	10.2	9.6	1027.7	SSE	6	7	12.7	10.5
12	Cork	1027.9	ESE	6	7	10.5	9.3	1025.6	SE	8	7	12.4	10.9
13	Sofia	1025.7	WNW	8	2	9.3	5.7	1029.0	ENE	4	7	10.4	6.0
14	Belgrade	1030.2	NNW	2	7	10.1	5.9	1031.6	NNE	4	7	10.6	0.9
15	Budapest	-	-	-	-	-	-	-	-	-	-	-	-
16	Prague	1035.3	WSW	2	-	0.5	0.1	1032.2	SSW	4	7	8.3	3.5
17	Munich	1031.2	E	4	8	8.1	6.0	1030.5	NE	2	8	8.1	5.7
18	Strasbourg	1030.8	SE	1	8	9.5	6.4	1029.2	SSE	4	-	14.2	7.9
19	Paris	1028.9	E	6	8	11.0	7.5	1028.4	ESE	5	8	9.1	7.2
20	Jersey	1026.9	ESE	10	8	10.7	9.0	1026.0	ESE	7	8	9.9	8.4
21	Milan	1026.6	-	0	0	9.5	9.5	1027.8	S	3	1	16.4	10.0
22	Marseille	1024.9	ESE	4	-	13.0	12.1	1025.7	NNW	3	-	20.0	15.2
23	Bordeaux	1023.1	NE	8	9	11.9	11.9	1023.0	ENE	4	-	19.2	13.6
24	Rome	1023.7	N	3	0	10.8	10.8	1024.2	N	1	0	21.1	13.0
25	Ajaccio	1024.4	NE	7	-	12.5	11.1	1024.7	SSW	7	-	22.4	16.4
26	Barcelona	1023.8	N	8	5	16.0	14.2	1024.0	N	7	8	18.9	16.9
27	Majorca	1022.3	E	1	3	16.0	15.2	1022.0	E	5	7	23.5	17.9
28	Madrid	1022.7	-	0	2	10.4	10.4	1021.8	-	0	5	17.3	11.3
29	Lisbon	1017.8	N	4	-	17.1	14.8	1016.8	NE	5	-	19.1	14.9
30	Athens	1020.2	ENE	4	-	16.6	11.2	-	-	-	-	-	-
31	Malta	1022.7	NW	5	0	16.7	13.9	1023.6	NE	6	5	22.2	14.4
32	Gibraltar	1018.9	ENE	18	8	18.7	17.4	1018.0	E	15	8	19.5	16.6

Daily Weather Summary for Sunday 03 November 2024

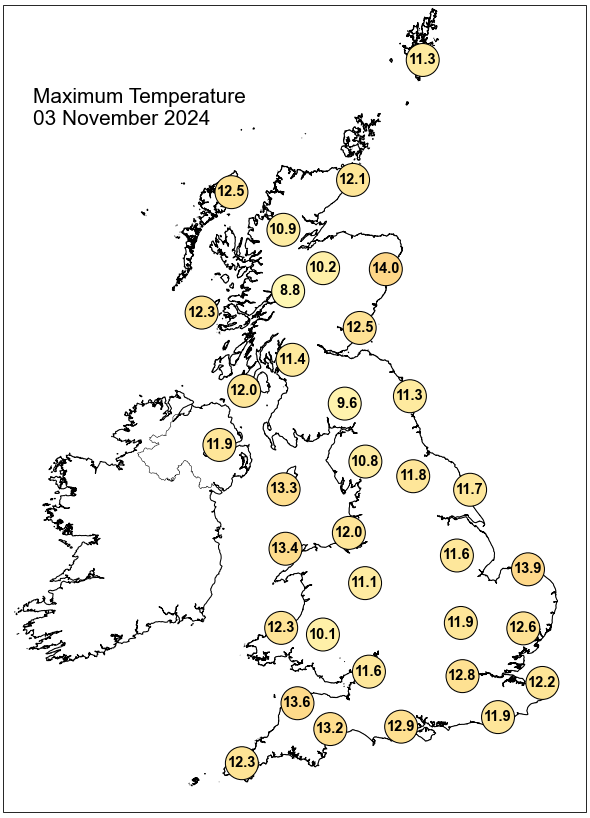

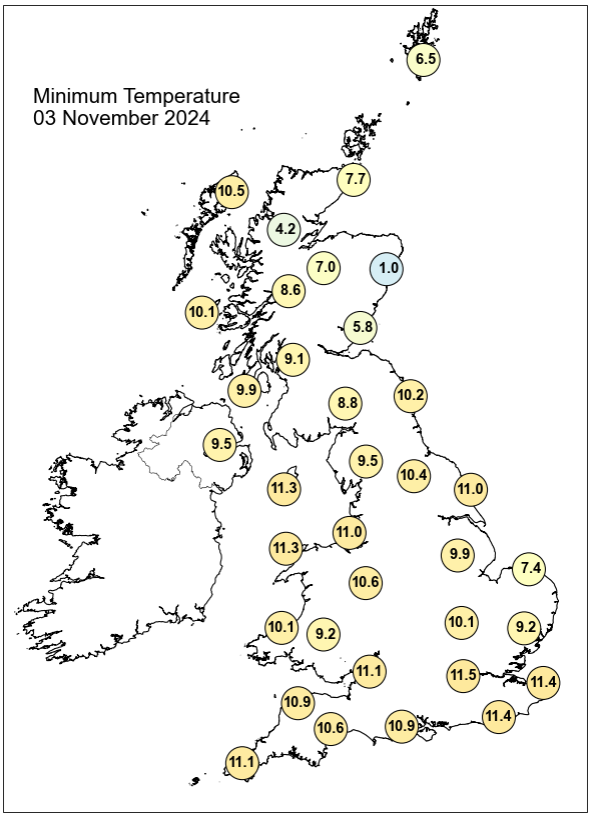

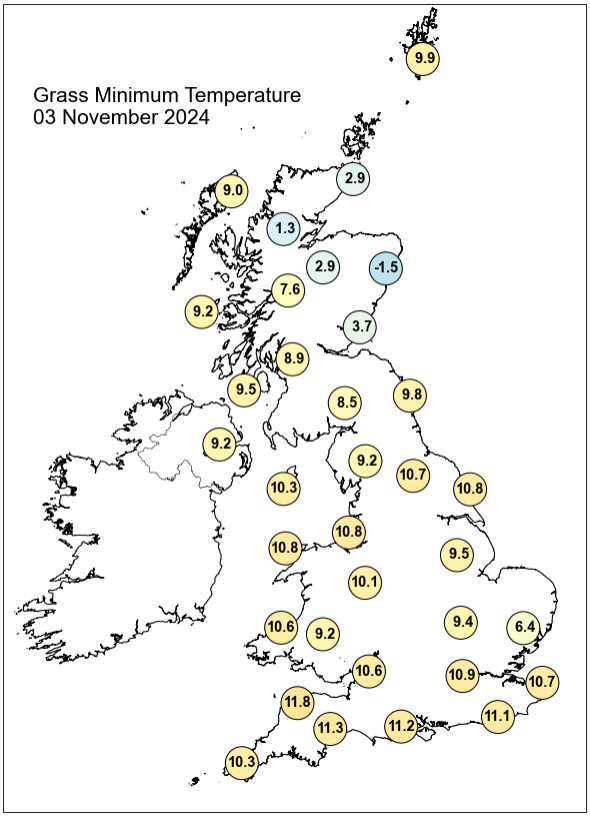

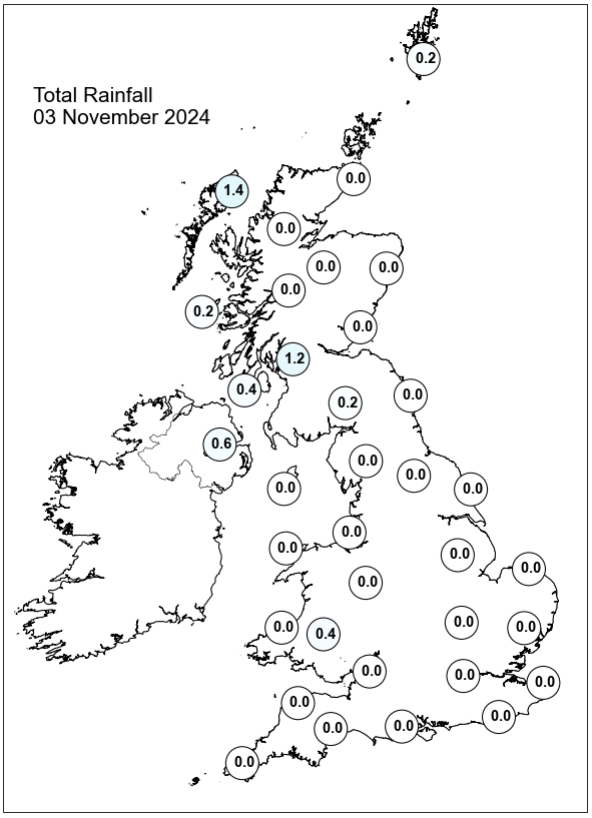

Daily Weather Summary for Sunday 03 November 2024

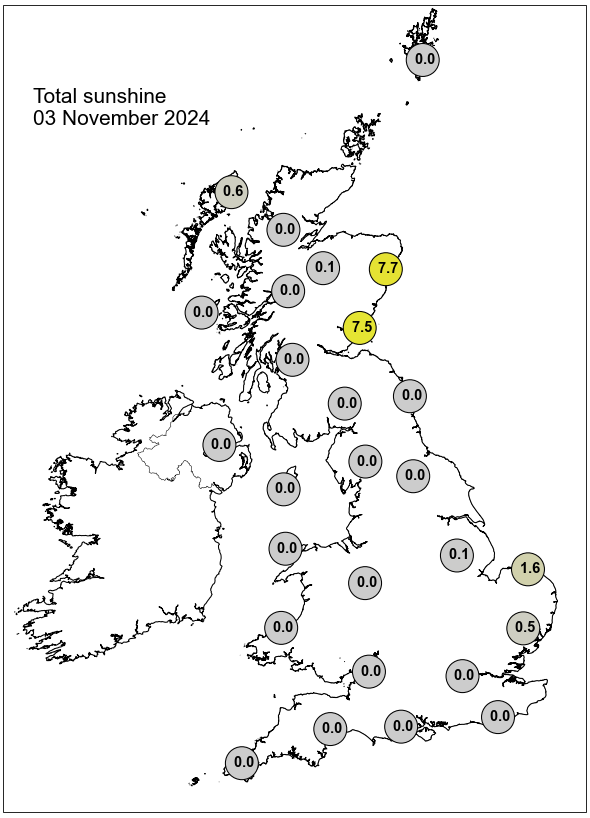

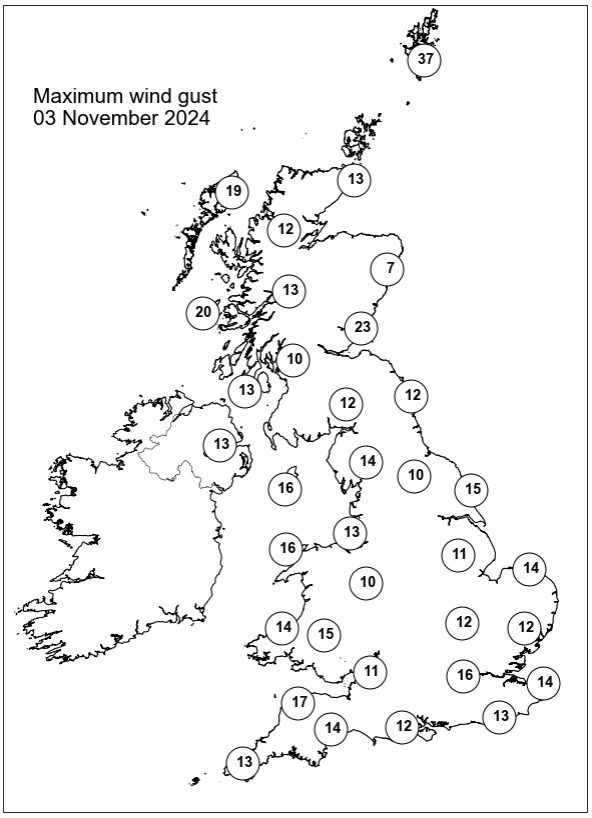

None of the selected stations observed a day of sleet or snow falling or non-zero snow depth at 0900 UTC.

Daily Weather Summary for Monday 04 November 2024

This day's summary created 11/11/2024 03:04

Summary of the UK Weather for Monday 04 November 2024

High pressure to the east of UK continued to dominate overnight, bringing mostly settled but cloudy conditions to most, with some locally drizzle across southwest and the far northwest of Scotland. Some patches of mist and fog formed above high ground and cleared by mid-morning. Monday morning was grey and cloudy across the whole of the UK, with localised outbreaks of drizzle observed in the midlands and in Scotland. In the afternoon the cloud persisted in most places, but some clear skies emerged along the western coast of the UK and in the south-east of England.

Daily Extremes

Highest Maximum	**14.3°C** Virginstow, Beaworthy (Devon, 147mAMSL) also Plymouth, Mountbatten (Devon, 50mAMSL)
Lowest Maximum	**7.4°C** Aboyne No 2 (Aberdeenshire, 140mAMSL)
Highest Minimum	**12.4°C** Swanage (Dorset, 10mAMSL)
Lowest Minimum	**-1.4°C** Aboyne No 2 (Aberdeenshire, 140mAMSL)
Lowest Grass Minimum	**-3.8°C** Aboyne No 2 (Aberdeenshire, 140mAMSL)
Most Rainfall	**4.1mm** Castlereagh (Down, 122mAMSL)
Most Sunshine	**2.8hr** East Malling (Kent, 33mAMSL)
Highest Gust	**24Kt 28mph** Wight: St Catherines Point (Isle Of Wight, 20mAMSL)
Highest Gust (mountain)*	**27Kt 31mph** Aonach Mor (Inverness-shire, 1130mAMSL)
Greatest Snow Depth at 0900 UTC	No non-zero values.

mAMSL refers to station elevation in metres above mean sea level.

*Mountain stations are above 500mAMSL.

Daily Weather Summary for Monday 04 November 2024

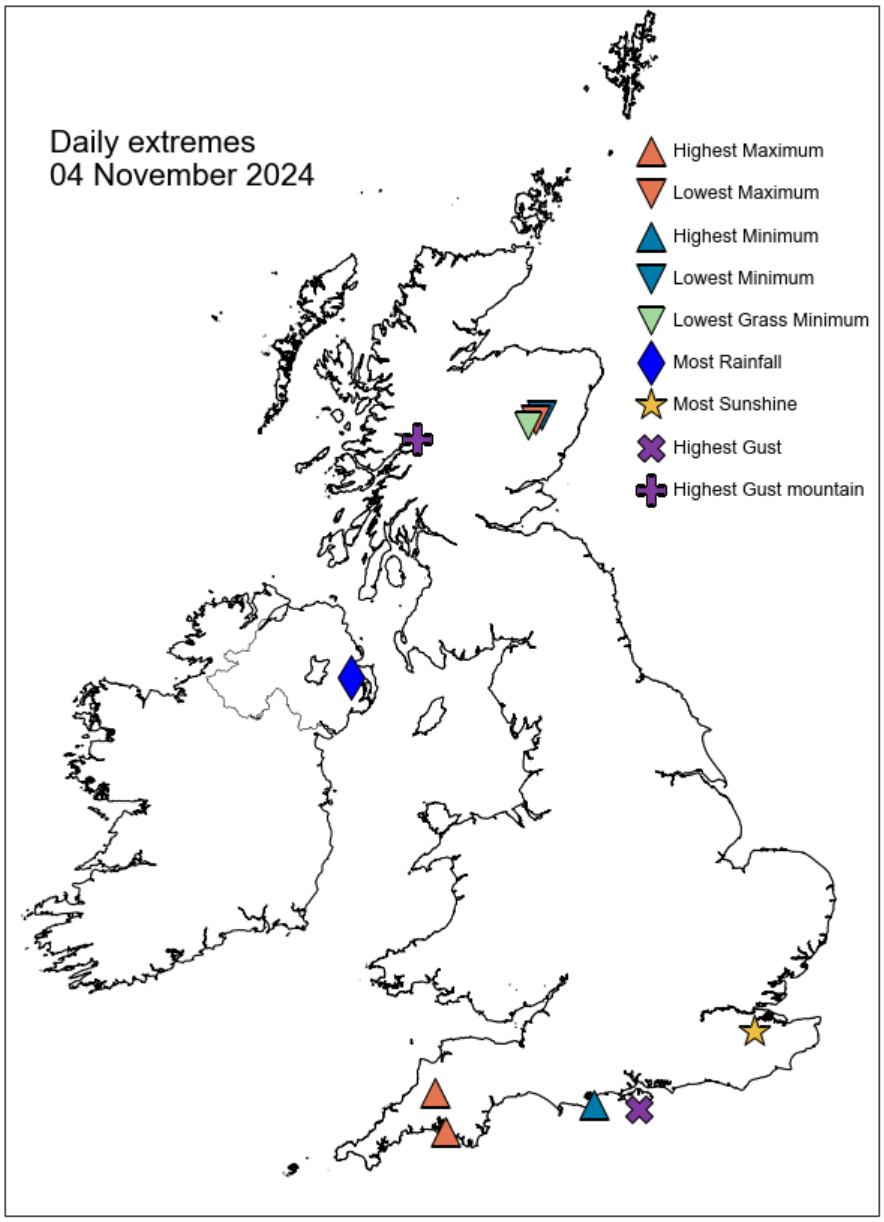

Daily Weather Summary for Monday 04 November 2024

North Atlantic and Europe analysis charts and satellite images at 0000 UTC

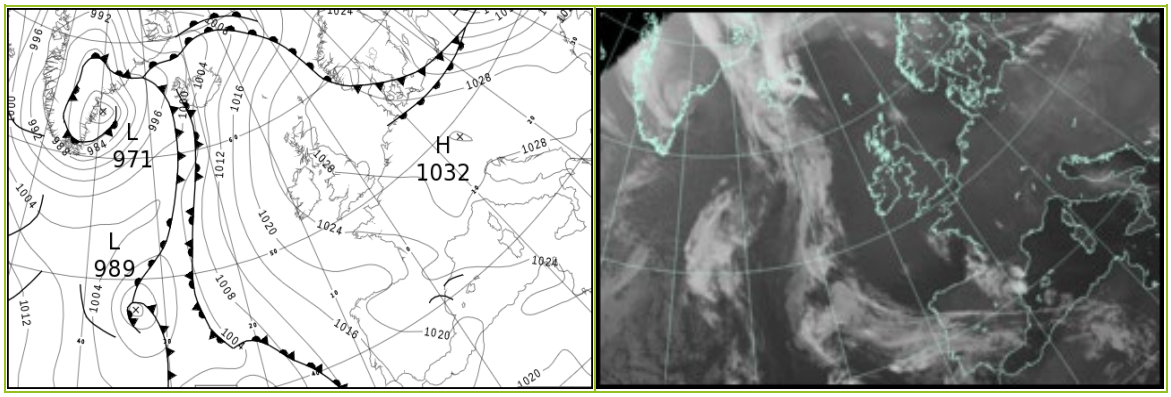

North Atlantic and Europe analysis charts and satellite images at 1200 UTC

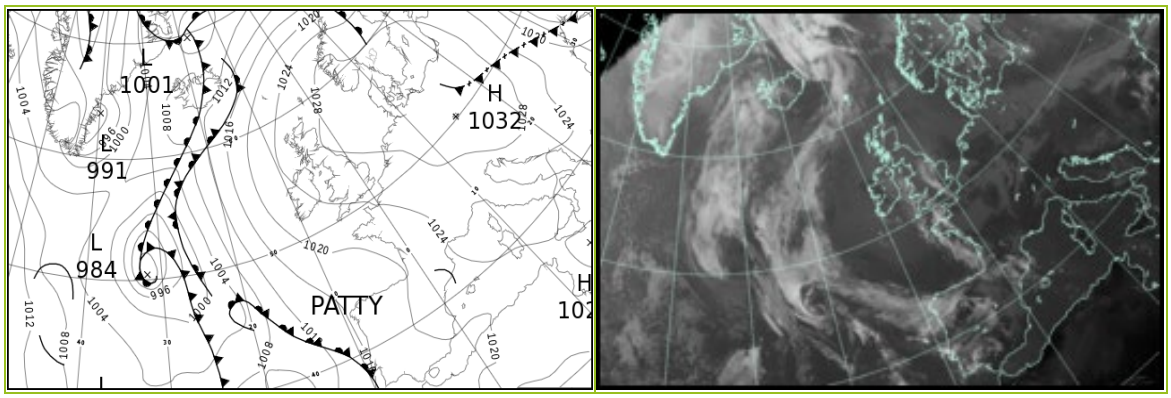

All satellite imagery copyright Met Office and EUMETSAT (European Organisation for the Exploitation of Meteorological Satellites). These show infra-red images from the geostationary MSG satellite. The rainfall rates are derived from both rain-radar and satellite data.

Daily Weather Summary for Monday 04 November 2024

UK satellite and rain-radar precipitation rates at (L) 0000 and (R) 1200 UTC

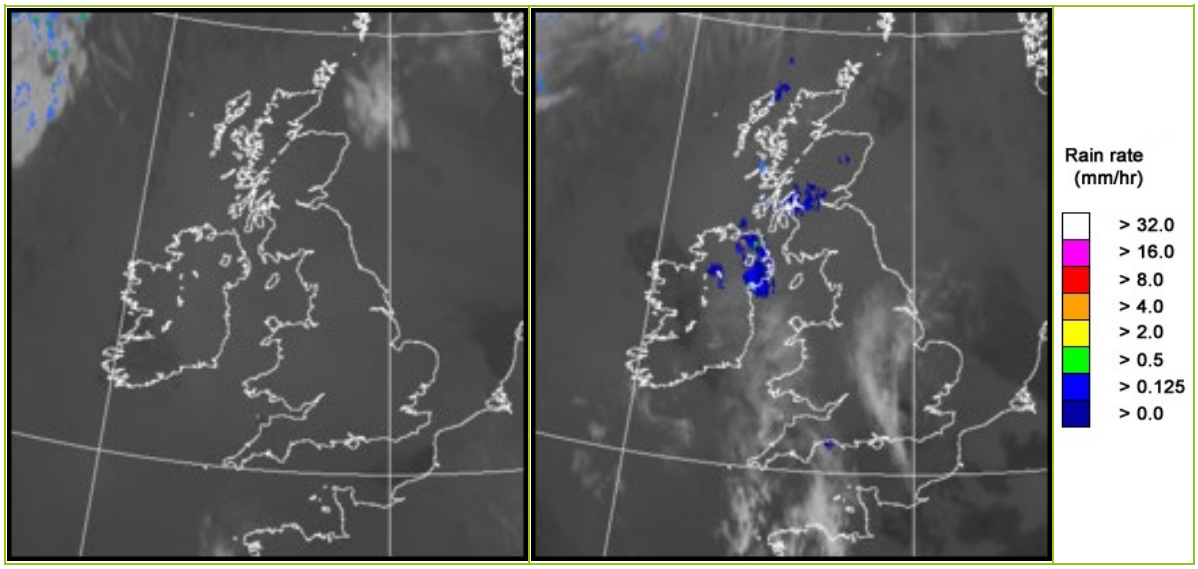

UK wind speed and direction at (L) 0000 and (R) 1200 UTC

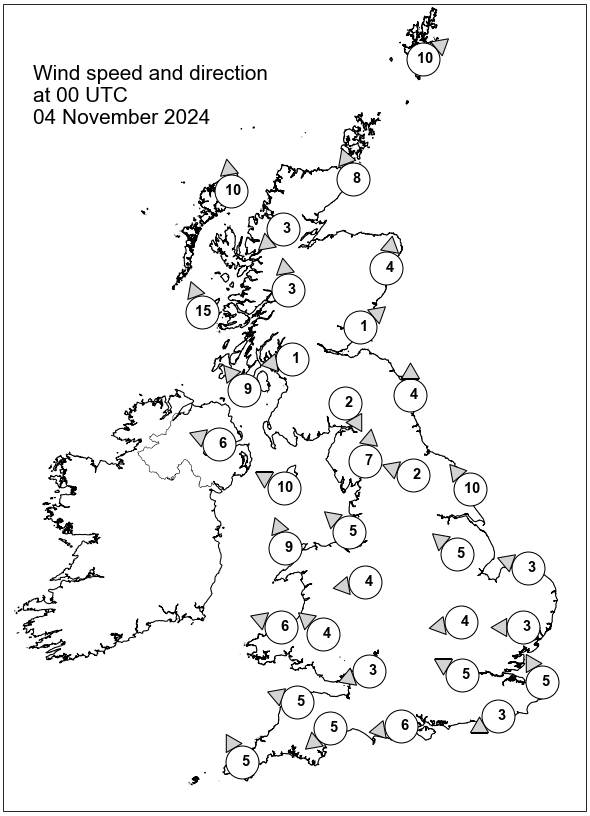

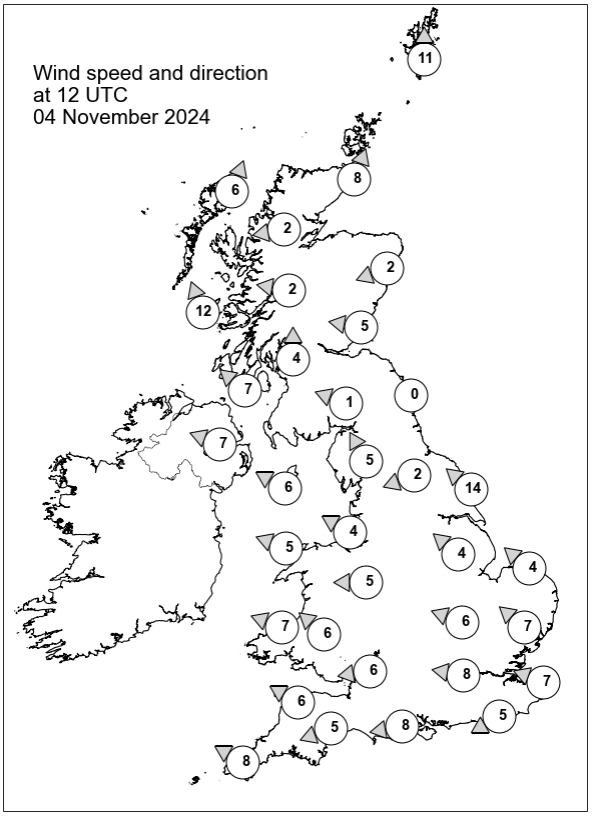

Daily Weather Summary for Monday 04 November 2024

Selected UK readings at (L) 0000 and (R) 1200 UTC

STATIONS		0000 UTC						1200 UTC					
NO	SITE	PRESS	WDIR	WSPD	CLOUD	TEMP	TDEW	PRESS	WDIR	WSPD	CLOUD	TEMP	TDEW
1	Lerwick	1027.4	SW	10	8	10.0	9.5	1026.3	S	11	8	9.2	8.6
2	Wick	1027.2	SSE	8	8	9.7	8.6	1026.3	SSW	8	8	10.2	8.3
3	Stornoway	1026.2	S	10	8	10.6	9.1	1025.2	SSW	6	8	11.6	10.6
4	Loch Glascarnoch	1027.9	NE	3	8	6.1	5.3	1026.5	E	2	8	8.3	6.7
5	Aviemore	1028.0	-	-	8	7.5	5.7	1026.8	-	-	8	10.7	6.5
6	Dyce	1028.0	S	4	-	8.2	7.4	1027.8	ENE	2	-	9.2	7.7
7	Tulloch Bridge	1028.8	S	3	8	7.2	6.7	1027.3	E	2	8	9.6	7.3
8	Tiree	1026.1	SSE	15	8	12.0	10.2	1025.4	SSE	12	8	12.0	10.3
9	Leuchars	1028.5	SW	1	8	9.2	7.9	1027.2	E	5	8	10.9	7.9
10	Bishopton	1028.0	E	1	8	9.4	9.1	1027.0	S	4	8	9.5	8.7
11	Machrihanish	1026.9	SE	9	8	11.3	10.1	1026.2	SE	7	8	10.8	8.5
12	Boulmer	1028.8	S	4	8	10.3	9.3	1027.8	-	0	8	10.5	6.6
13	Eskdalemuir	1028.7	NNW	2	8	8.7	7.8	1027.9	ESE	1	8	7.3	5.5
14	Aldergrove	1026.5	ESE	6	8	11.6	10.0	1025.3	ESE	7	8	11.7	10.4
15	Shap	1029.1	S	7	8	7.2	5.5	1027.2	SSE	5	8	8.1	5.2
16	Leeming	1029.0	ESE	2	8	9.7	6.6	1027.3	ENE	2	8	10.1	7.1
17	Ronaldsway	1027.2	ESE	10	8	11.5	8.8	1025.8	ESE	6	8	11.6	8.1
18	Bridlington	1029.0	SE	10	8	11.0	7.1	1026.9	SE	14	8	12.2	7.7
19	Crosby	1028.0	SE	5	8	10.3	6.7	1026.4	ESE	4	8	10.9	7.4
20	Valley	1026.9	SSE	9	8	11.1	8.2	1025.5	ESE	5	8	11.8	7.0
21	Waddington	1028.7	SE	5	8	9.5	6.3	1027.0	SE	4	8	10.4	7.0
22	Shawbury	1027.8	E	4	8	9.9	7.3	1026.3	E	5	8	10.4	7.6
23	Weybourne	1028.7	ESE	3	8	10.1	7.7	1026.8	SE	4	8	12.7	9.0
24	Bedford	1027.9	E	4	8	10.2	8.0	1026.2	ESE	6	8	11.2	7.8
25	Aberporth	1026.4	ESE	6	8	10.2	7.8	1024.8	ESE	7	8	10.7	7.4
26	Sennybridge	1027.2	SE	4	8	8.4	6.9	1025.4	SE	6	8	9.0	6.5
27	Wattisham	1028.1	E	3	8	10.4	8.0	1026.5	SE	7	8	11.5	7.7
28	Almondsbury	1026.9	ENE	3	8	10.4	8.5	1025.5	E	6	8	11.1	8.0
29	Heathrow	1027.6	ESE	5	8	10.9	7.9	1025.8	E	8	2	11.9	7.6
30	Manston	1028.1	SSE	5	8	10.4	8.0	1026.1	ESE	7	8	12.2	9.5
31	Chivenor	1025.6	ESE	5	8	11.7	9.5	1023.8	ESE	6	8	13.5	10.0
32	Exeter	1025.5	NE	5	8	11.4	9.8	1024.0	ENE	5	8	12.1	10.4
33	Herstmonceux	1027.2	ENE	3	8	10.5	8.8	1025.3	ENE	5	8	12.7	9.2
34	Hurn	1026.2	E	6	8	11.0	9.1	1024.6	E	8	8	12.4	9.7
35	Camborne	1024.9	SSE	5	8	11.4	9.1	1023.0	ESE	8	8	13.2	10.3

Daily Weather Summary for Monday 04 November 2024

Selected European readings at (L) 0000 and (R) 1200 UTC

STATIONS		0000 UTC						1200 UTC					
NO	SITE	PRESS	WDIR	WSPD	CLOUD	TEMP	TDEW	PRESS	WDIR	WSPD	CLOUD	TEMP	TDEW
1	Murmansk	1000.0	N	8	8	-0.1	-1.1	1007.0	NW	12	8	-0.3	-0.8
2	Helsinki	1016.5	NNW	12	7	0.6	-0.5	1024.1	WNW	8	8	0.9	-1.1
3	Stockholm	1024.7	NW	8	-	4.0	-0.6	1028.8	W	8	-	6.9	-1.0
4	Oslo	1027.7	NE	2	-	6.0	3.2	1028.1	SW	2	2	9.1	3.5
5	Reykjavik	1001.8	S	17	8	10.8	10.3	1010.6	S	3	6	6.8	5.4
6	Moscow	999.8	SE	2	8	-0.3	-0.9	1010.0	N	6	8	-0.2	-2.4
7	Kiev	1012.2	WSW	8	8	4.8	-4.2	1017.0	NNW	12	6	5.5	-5.5
8	Warsaw	1022.8	W	10	7	6.6	2.9	1029.8	N	10	2	9.9	-3.4
9	Berlin	1029.3	W	6	8	6.5	5.7	1031.4	N	2	8	10.5	8.5
10	De Bilt	1029.6	ENE	4	1	3.9	3.9	1027.7	E	8	6	12.6	8.2
11	Dublin	1026.2	SE	8	7	11.7	10.2	1024.7	SE	8	7	12.3	9.0
12	Cork	1024.5	E	6	3	9.4	9.1	1023.1	SE	8	7	12.0	8.7
13	Sofia	1029.6	-	0	2	3.7	1.7	1023.6	WNW	6	4	13.5	0.6
14	Belgrade	1030.0	W	2	0	5.2	2.7	1028.6	NNW	4	0	13.0	-0.2
15	Budapest	-	-	-	-	-	-	-	-	-	-	-	-
16	Prague	1031.6	WSW	2	-	0.3	0.1	1032.0	W	2	8	6.2	3.9
17	Munich	1030.1	E	2	8	7.4	5.6	1028.7	ENE	4	8	7.6	5.0
18	Strasbourg	1029.4	NW	2	-	3.5	3.2	1028.1	NNW	2	8	7.6	5.9
19	Paris	1026.8	NNE	1	7	8.0	7.2	1024.3	E	5	0	13.7	9.1
20	Jersey	1024.8	ESE	7	8	9.7	8.6	1023.2	E	6	8	9.8	9.8
21	Milan	1028.1	WSW	1	0	8.7	8.7	1026.8	WSW	4	0	11.0	11.0
22	Marseille	1025.8	ENE	5	-	14.3	13.3	1024.7	W	6	-	20.3	13.3
23	Bordeaux	1022.6	SE	9	-	14.4	13.6	1021.1	SSE	7	8	18.0	14.3
24	Rome	1025.1	NE	2	0	10.8	10.8	1024.4	N	1	2	21.0	14.2
25	Ajaccio	1025.4	NE	6	-	13.4	11.8	1024.8	SW	5	-	21.2	15.1
26	Barcelona	1023.9	E	14	7	19.2	17.9	1023.2	NE	11	6	19.2	15.9
27	Majorca	1023.0	-	0	6	19.8	18.3	1021.6	E	10	6	23.9	18.4
28	Madrid	1022.1	N	4	3	11.1	9.3	1020.6	SE	5	7	16.8	11.2
29	Lisbon	1015.9	E	4	-	18.3	14.1	1017.1	SSE	6	-	18.3	18.3
30	Athens	-	-	-	-	-	-	1022.5	NNW	5	5	19.0	5.3
31	Malta	1025.0	W	4	1	16.4	13.7	1023.8	NNE	5	2	22.7	13.8
32	Gibraltar	1018.7	ENE	15	8	18.9	16.8	1020.6	E	8	8	20.1	17.3

Daily Weather Summary for Monday 04 November 2024

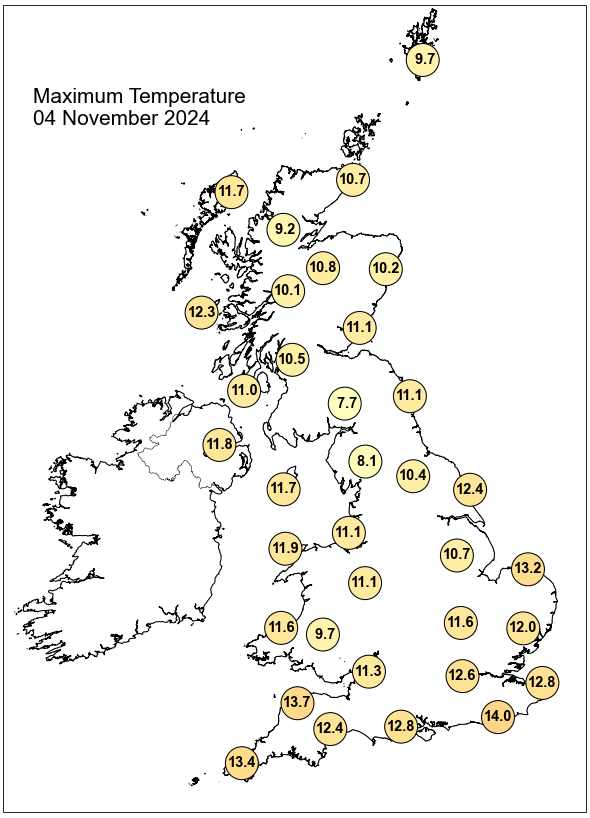

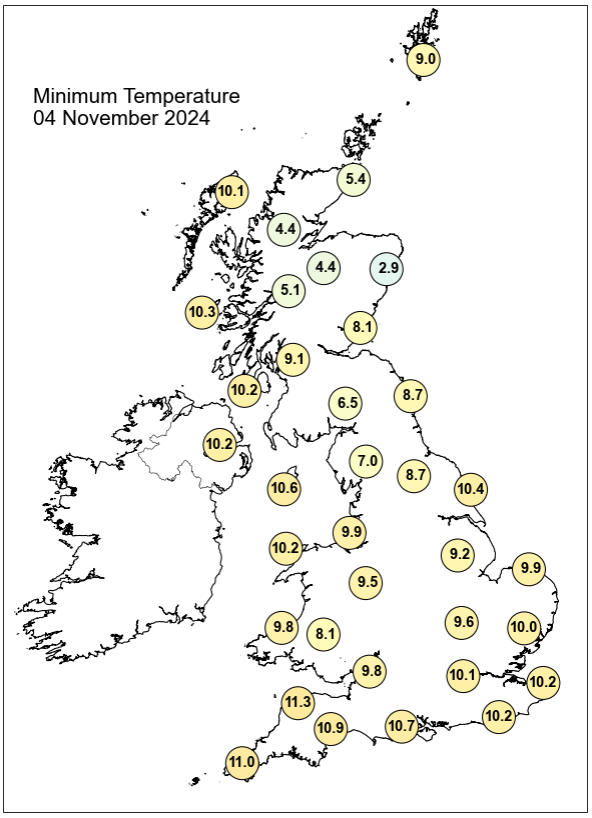

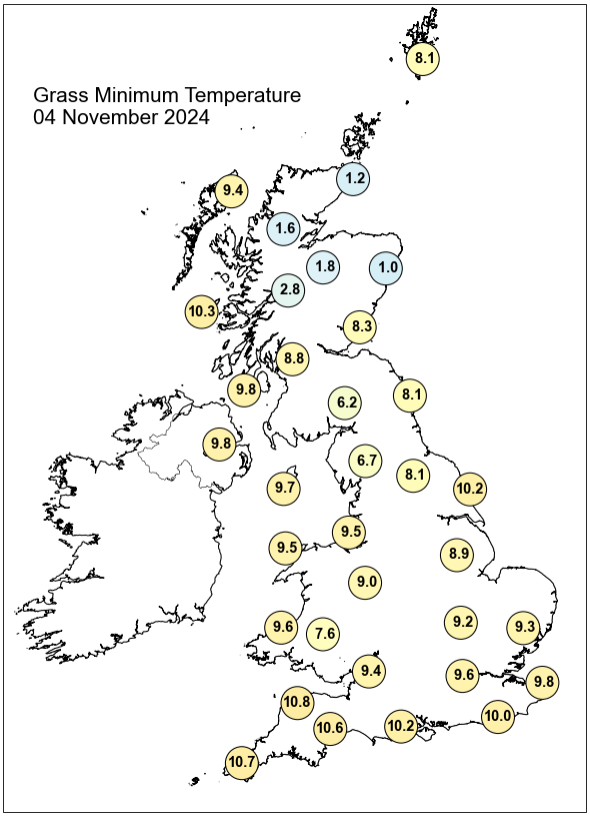

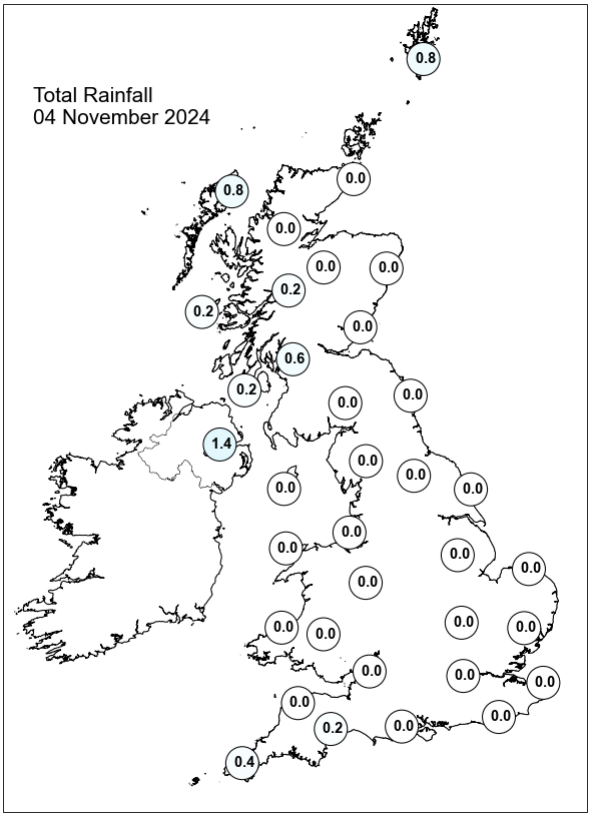

Daily Weather Summary for Monday 04 November 2024

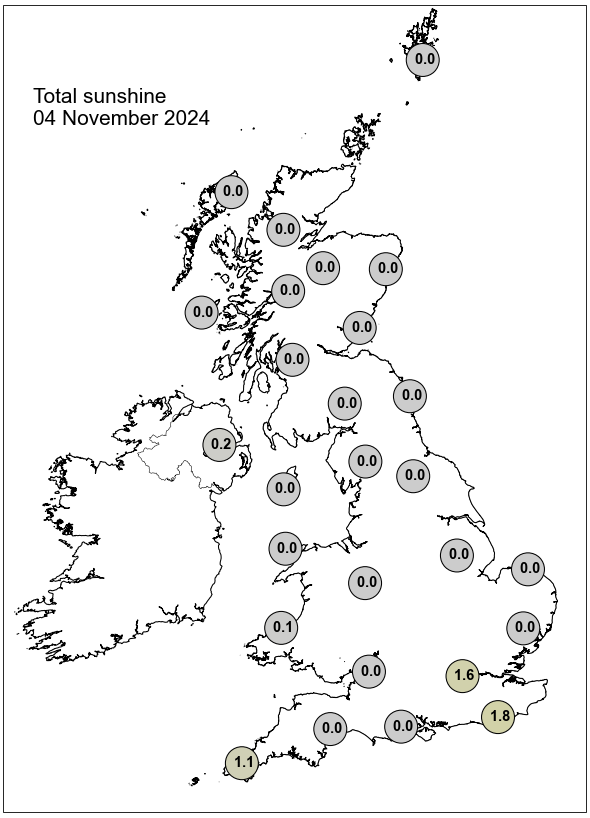

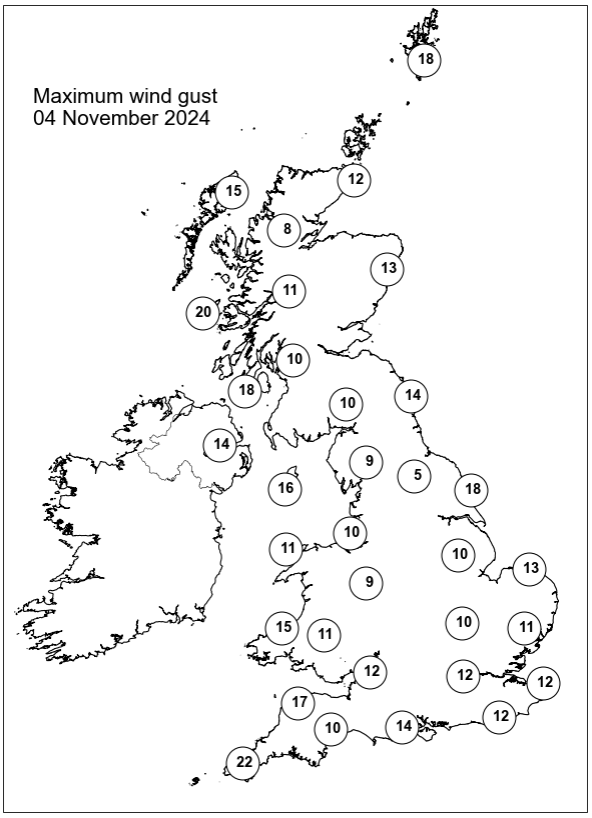

None of the selected stations observed a day of sleet or snow falling or non-zero snow depth at 0900 UTC.

Daily Weather Summary for Tuesday 05 November 2024

This day's summary created 12/11/2024 03:02

Summary of the UK Weather for Tuesday 05 November 2024

High pressure cantered to the east of the UK brought further settled but largely cloudy conditions through the night. Most places stayed dry but there was some patchy drizzle. The best of any clearer spells were to the lee of high ground and across Northern Scotland where conditions were cold enough for a rural grass frost. Largely mild elsewhere under the cloudy skies. Tuesday morning was dry and cloudy in most parts of the country, though there were some brighter skies in the north of Scotland. Later in the day there were some more breaks in the sky with sunshine being observed in northern Scotland and south-eastern England while some drizzle fell along the coast of Wales and Northern Ireland as well as parts of Scotland. Temperatures were generally close to average and the winds were light.

Daily Extremes

Highest Maximum	**16.0°C** Treknow (Cornwall, 100mAMSL)
Lowest Maximum	**8.8°C** Aboyne No 2 (Aberdeenshire, 140mAMSL)
Highest Minimum	**12.9°C** Slapton (Devon, 32mAMSL)
Lowest Minimum	**3.5°C** Aboyne No 2 (Aberdeenshire, 140mAMSL) also Derrylin, Cornahoule (Fermanagh, 68mAMSL)
Lowest Grass Minimum	**0.7°C** Reading University, Whiteknights (Berkshire, 66mAMSL)
Most Rainfall	**4.4mm** South Uist Range (Western Isles, 4mAMSL)
Most Sunshine	**4.4hr** Edinburgh, Gogarbank (Midlothian (in Lothian Region), 57mAMSL)
Highest Gust	**28Kt 32mph** Stornoway Airport (Western Isles, 15mAMSL) also Tiree (Argyll (in Strathclyde Region), 9mAMSL) also South Uist Range (Western Isles, 4mAMSL)
Highest Gust (mountain)*	**43Kt 49mph** Aonach Mor (Inverness-shire, 1130mAMSL)
Greatest Snow Depth at 0900 UTC	No non-zero values.

mAMSL refers to station elevation in metres above mean sea level.

*Mountain stations are above 500mAMSL.

Daily Weather Summary for Tuesday 05 November 2024

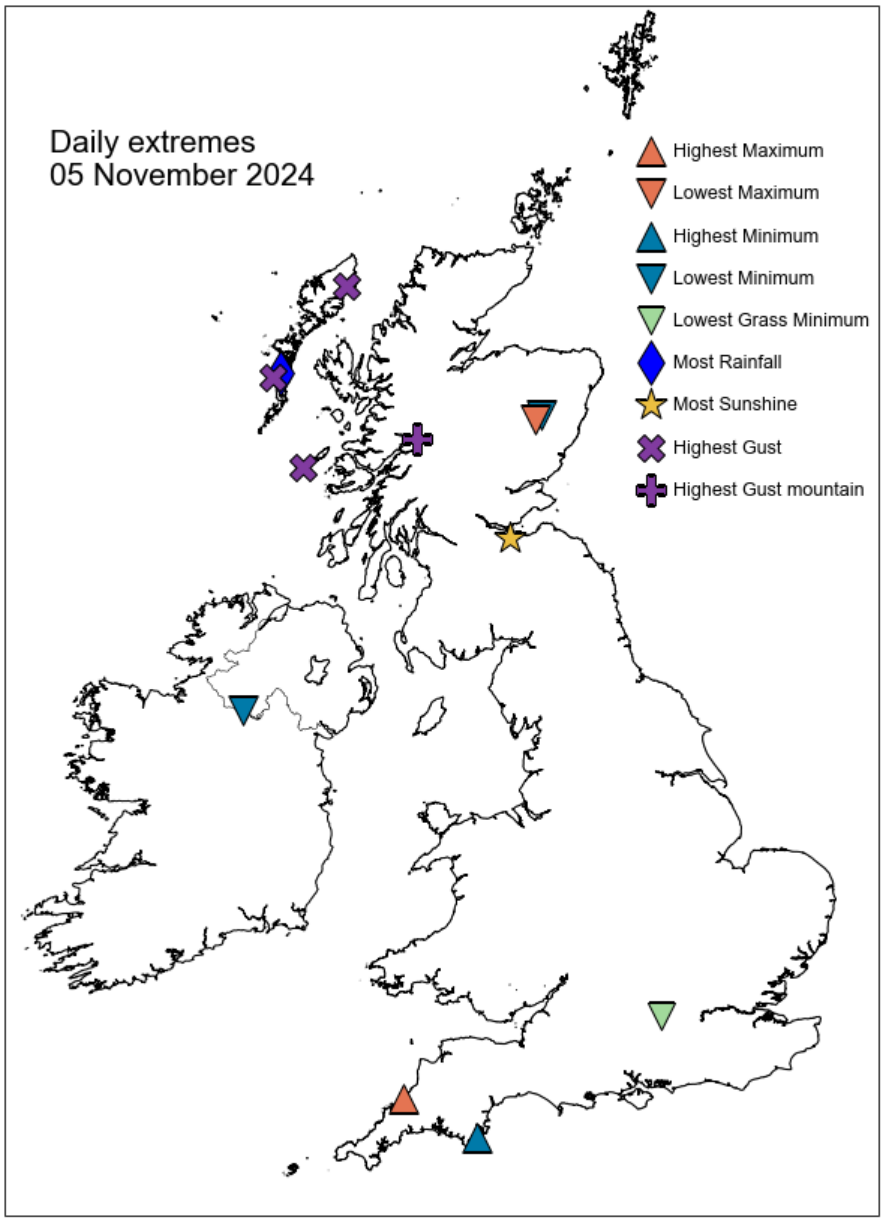

Daily Weather Summary for Tuesday 05 November 2024

North Atlantic and Europe analysis charts and satellite images at 0000 UTC

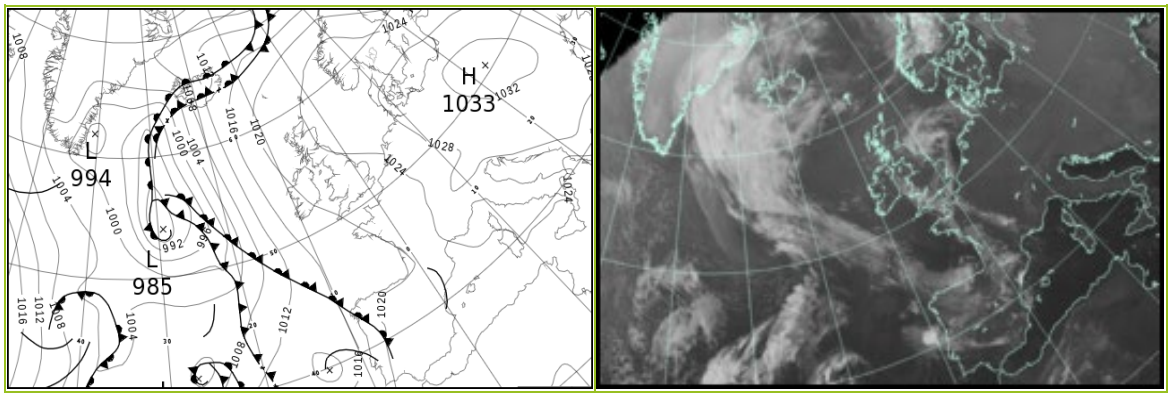

North Atlantic and Europe analysis charts and satellite images at 1200 UTC

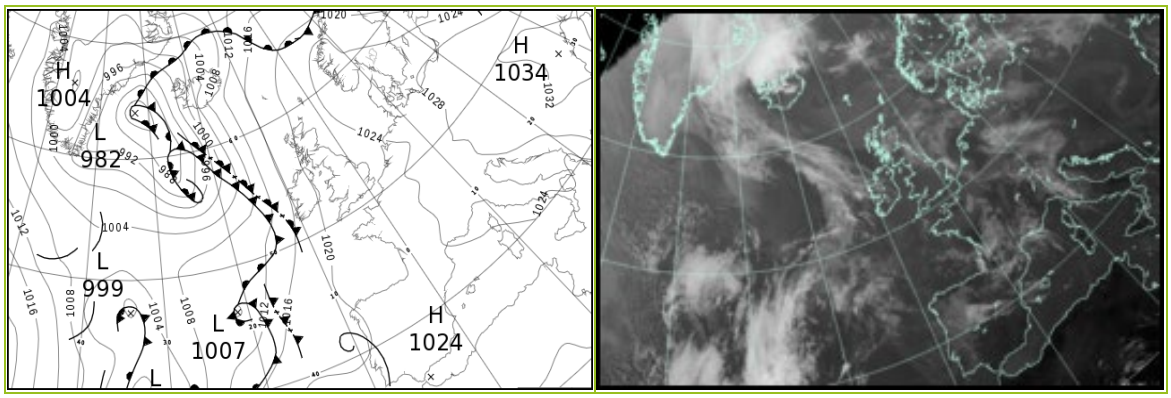

All satellite imagery copyright Met Office and EUMETSAT (European Organisation for the Exploitation of Meteorological Satellites). These show infra-red images from the geostationary MSG satellite. The rainfall rates are derived from both rain-radar and satellite data.

Daily Weather Summary for Tuesday 05 November 2024

UK satellite and rain-radar precipitation rates at (L) 0000 and (R) 1200 UTC

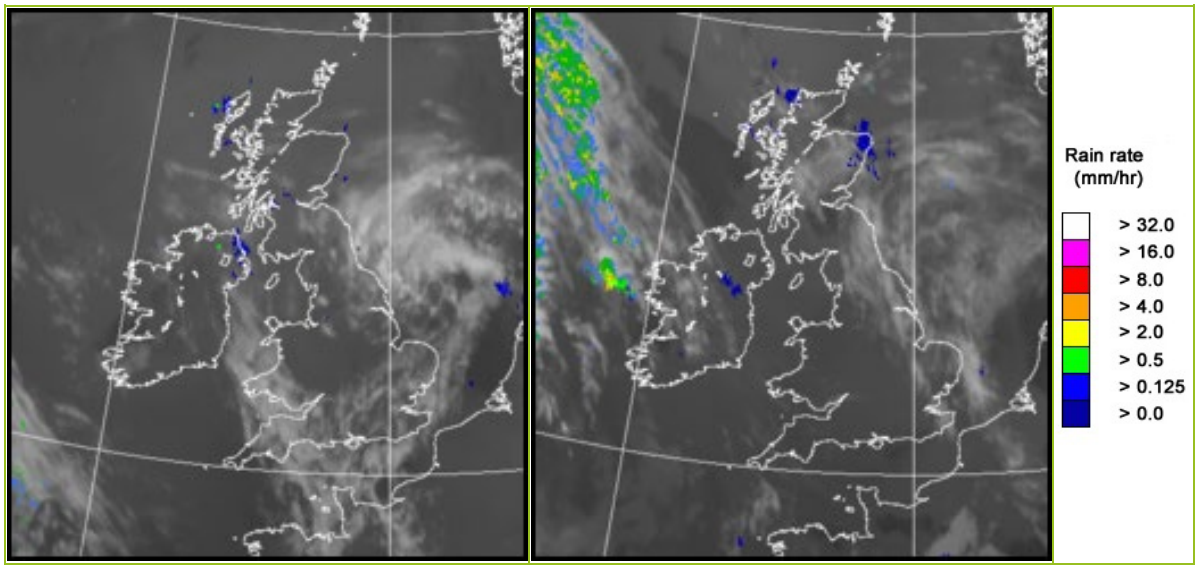

UK wind speed and direction at (L) 0000 and (R) 1200 UTC

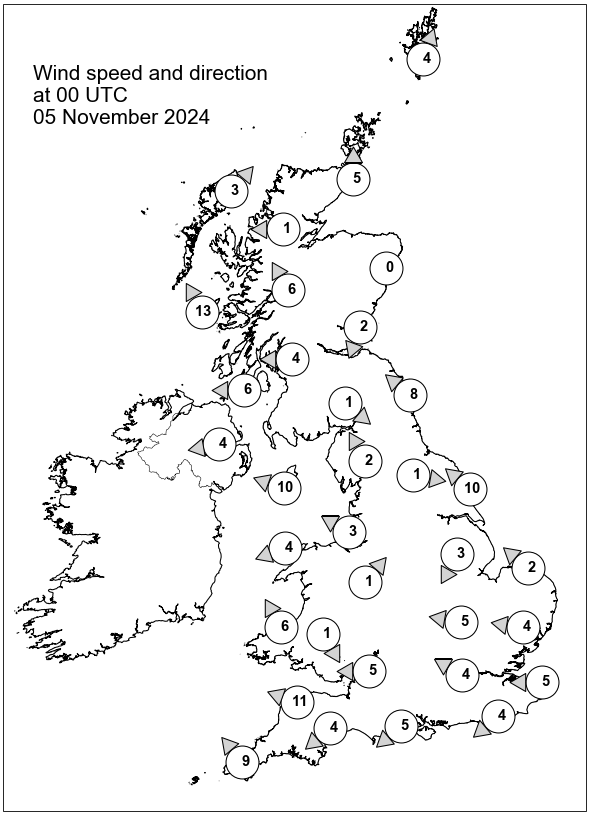

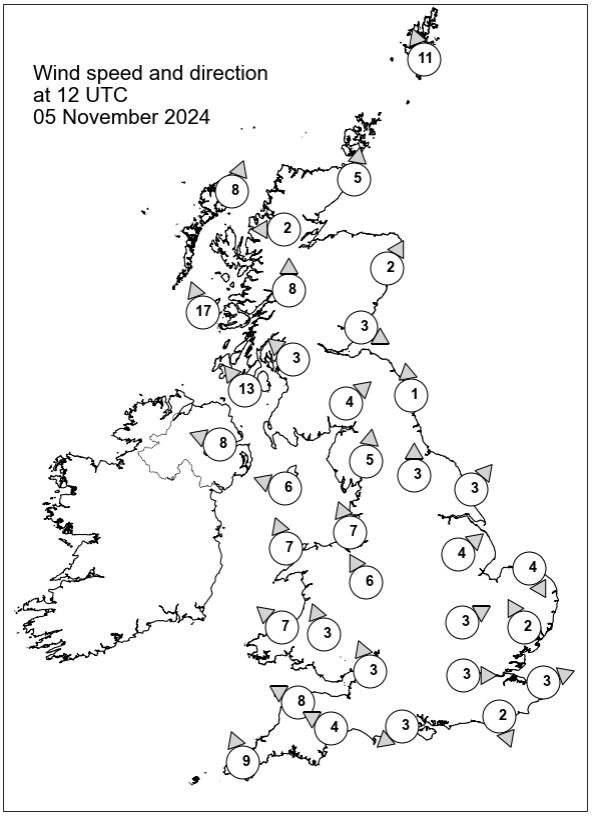

Daily Weather Summary for Tuesday 05 November 2024

Selected UK readings at (L) 0000 and (R) 1200 UTC

STATIONS		0000 UTC						1200 UTC					
NO	SITE	PRESS	WDIR	WSPD	CLOUD	TEMP	TDEW	PRESS	WDIR	WSPD	CLOUD	TEMP	TDEW
1	Lerwick	1024.2	SSW	4	8	8.6	7.9	1022.1	SSE	11	8	9.6	8.1
2	Wick	1023.8	S	5	8	9.8	6.5	1020.5	S	5	8	10.1	6.1
3	Stornoway	1022.6	SW	3	8	9.9	9.0	1019.5	SSW	8	8	11.2	8.1
4	Loch Glascarnoch	1023.6	E	1	8	6.8	6.0	1020.7	E	2	8	8.8	4.2
5	Aviemore	1023.8	-	-	8	7.4	5.9	1021.3	-	-	8	9.1	4.3
6	Dyce	1024.5	-	0	-	8.4	5.5	1021.7	SSW	2	-	9.0	8.4
7	Tulloch Bridge	1024.3	SSE	6	8	7.8	4.5	1021.9	S	8	8	8.5	4.7
8	Tiree	1022.3	SSE	13	8	10.2	7.3	1019.6	SSE	17	8	11.3	8.9
9	Leuchars	1024.2	NNE	2	8	8.4	7.1	1022.0	WNW	3	8	8.7	7.5
10	Bishopton	1023.7	E	4	8	8.0	5.7	1022.0	SE	3	8	9.8	6.9
11	Machrihanish	1022.6	E	6	8	9.6	8.2	1020.9	SE	13	8	11.2	8.8
12	Boulmer	1023.7	SE	8	8	11.0	9.9	1022.6	S	1	8	9.6	8.2
13	Eskdalemuir	1024.4	NW	1	8	6.6	5.5	1022.5	SW	4	8	8.5	4.7
14	Aldergrove	1022.0	E	4	8	10.0	8.5	1020.4	ESE	8	8	11.5	7.9
15	Shap	1023.8	SSE	2	8	7.3	5.6	1022.4	S	5	8	8.5	7.0
16	Leeming	1023.7	W	1	8	9.1	7.6	1022.9	S	3	8	9.6	8.1
17	Ronaldsway	1022.3	ESE	10	8	11.0	7.3	1021.5	ESE	6	8	11.9	8.2
18	Bridlington	1023.3	SE	10	8	11.5	8.6	1022.5	SW	3	8	10.8	7.8
19	Crosby	1023.0	ESE	3	8	10.3	7.3	1022.0	SSE	7	8	12.2	9.1
20	Valley	1022.1	ENE	4	8	10.0	7.2	1021.4	SSE	7	8	12.9	10.3
21	Waddington	1023.5	NNE	3	8	9.6	7.4	1023.2	SW	4	8	9.6	7.6
22	Shawbury	1023.1	SW	1	8	9.0	8.5	1022.6	SSE	6	8	10.9	9.1
23	Weybourne	1023.4	SE	2	8	9.4	7.3	1022.7	NNW	4	8	11.7	9.3
24	Bedford	1023.4	E	5	8	9.3	7.3	1023.3	WSW	3	8	9.9	7.4
25	Aberporth	1021.7	SSE	6	8	10.0	8.7	1021.6	SE	7	8	11.6	10.7
26	Sennybridge	1022.6	NNW	1	8	7.6	7.1	1022.8	SSE	3	8	10.5	9.7
27	Wattisham	1023.0	E	4	8	10.1	8.2	1022.8	SSE	2	8	10.3	7.6
28	Almondsbury	1022.7	E	5	8	9.6	8.8	1023.2	SSE	3	8	9.7	8.7
29	Heathrow	1022.9	ESE	4	8	9.9	8.7	1023.3	W	3	8	10.9	8.1
30	Manston	1022.7	E	5	8	10.2	8.5	1023.0	WSW	3	8	10.3	8.6
31	Chivenor	1020.8	ESE	11	8	11.6	10.4	1022.0	ESE	8	8	13.6	11.8
32	Exeter	1021.4	NE	4	8	11.5	10.9	1022.4	ESE	4	8	13.1	11.7
33	Herstmonceux	1022.3	NE	4	8	9.7	8.9	1022.7	NNW	2	5	12.8	9.6
34	Hurn	1022.3	NE	5	8	10.9	9.1	1022.9	NE	3	8	12.3	10.3
35	Camborne	1020.0	SE	9	8	12.9	12.2	1021.6	SSE	9	8	12.9	12.2

Daily Weather Summary for Tuesday 05 November 2024

Selected European readings at (L) 0000 and (R) 1200 UTC

STATIONS		0000 UTC						1200 UTC					
NO	SITE	PRESS	WDIR	WSPD	CLOUD	TEMP	TDEW	PRESS	WDIR	WSPD	CLOUD	TEMP	TDEW
1	Murmansk	1008.1	W	10	6	-1.3	-4.1	1007.5	SSW	8	7	-1.9	-3.9
2	Helsinki	1020.1	WSW	4	8	1.2	0.9	1016.1	W	8	8	6.1	5.3
3	Stockholm	1024.4	W	8	-	6.5	3.7	1022.9	W	10	-	8.6	6.1
4	Oslo	1025.5	S	2	-	6.5	6.1	1025.4	NW	2	9	4.0	3.9
5	Reykjavik	1006.5	SE	14	8	9.9	9.3	999.0	SE	24	5	10.1	8.2
6	Moscow	1015.3	NW	4	6	-0.3	-3.3	1017.6	NW	4	7	-0.2	-4.8
7	Kiev	1028.6	NNW	6	0	0.0	-5.4	1029.2	WNW	6	7	5.1	-3.2
8	Warsaw	1033.3	-	0	0	-1.3	-2.4	1030.4	SSW	4	3	10.5	-2.6
9	Berlin	1030.2	SE	4	8	8.9	6.7	1027.3	S	4	8	8.3	5.4
10	De Bilt	1024.3	E	4	1	5.1	4.9	1023.4	S	4	0	10.2	6.3
11	Dublin	1021.5	SSE	4	7	10.5	7.0	1020.2	SE	8	8	12.2	11.9
12	Cork	1019.7	SE	8	7	11.1	8.3	1018.9	S	10	7	13.4	13.1
13	Sofia	1029.7	E	2	0	2.6	-0.3	1030.2	ENE	6	0	11.2	-1.1
14	Belgrade	1030.7	SSE	2	0	4.8	2.5	1030.2	ESE	4	0	14.2	-0.2
15	Budapest	-	-	-	-	-	-	-	-	-	-	-	-
16	Prague	1031.7	WSW	2	-	0.6	0.4	1028.9	N	2	7	7.4	4.5
17	Munich	1027.7	NE	2	8	4.3	3.4	1026.3	NE	2	8	10.2	5.2
18	Strasbourg	1025.9	S	5	8	7.4	6.7	1025.6	S	1	8	9.7	7.1
19	Paris	1023.0	ESE	5	8	7.5	7.1	1023.6	S	3	8	9.8	9.5
20	Jersey	1020.8	E	4	8	11.0	11.0	1022.4	SE	10	8	11.7	11.7
21	Milan	1027.0	N	1	9	8.3	8.3	1026.7	WSW	3	8	10.0	10.0
22	Marseille	1024.8	ESE	4	-	13.0	11.7	1024.3	N	6	-	20.6	11.8
23	Bordeaux	1020.2	SSE	7	8	16.1	15.0	1022.5	SE	3	8	18.3	15.4
24	Rome	1024.4	ENE	3	0	11.3	11.3	-	-	-	-	-	-
25	Ajaccio	1024.3	NNE	6	-	12.7	11.6	1024.0	SW	5	-	20.7	15.3
26	Barcelona	1022.8	N	4	6	17.6	16.5	1022.6	SSE	6	5	22.8	17.8
27	Majorca	1022.0	NE	2	5	17.9	17.3	1022.1	SW	6	5	24.6	18.0
28	Madrid	1022.2	N	1	3	13.3	11.9	1022.9	-	0	5	18.5	11.6
29	Lisbon	1018.0	S	7	-	18.6	18.6	1021.0	SW	8	-	20.7	20.7
30	Athens	-	-	-	-	-	-	1025.6	NNE	11	1	19.2	3.2
31	Malta	1023.8	NW	4	1	17.0	14.8	1023.1	E	3	2	23.0	13.2
32	Gibraltar	1022.3	ESE	6	6	19.0	15.3	1024.1	ESE	6	8	19.6	15.3

Daily Weather Summary for Tuesday 05 November 2024

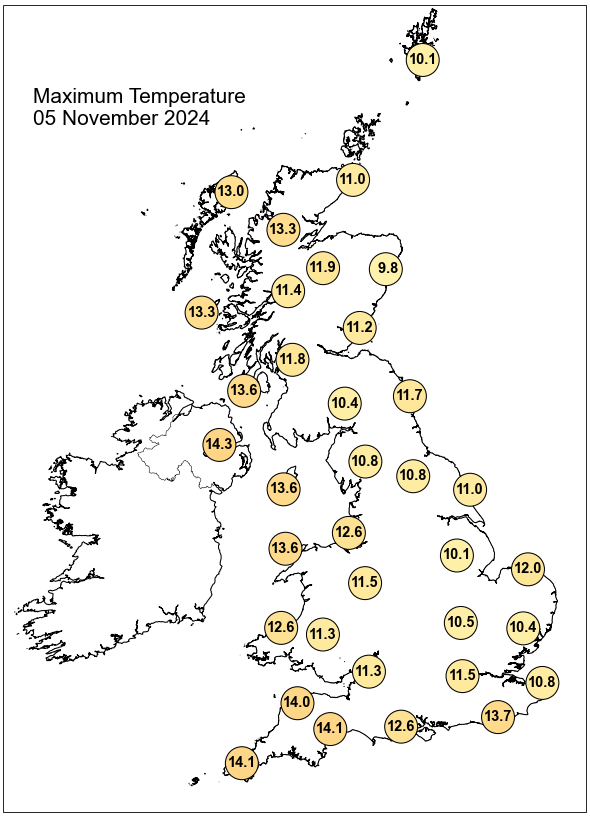

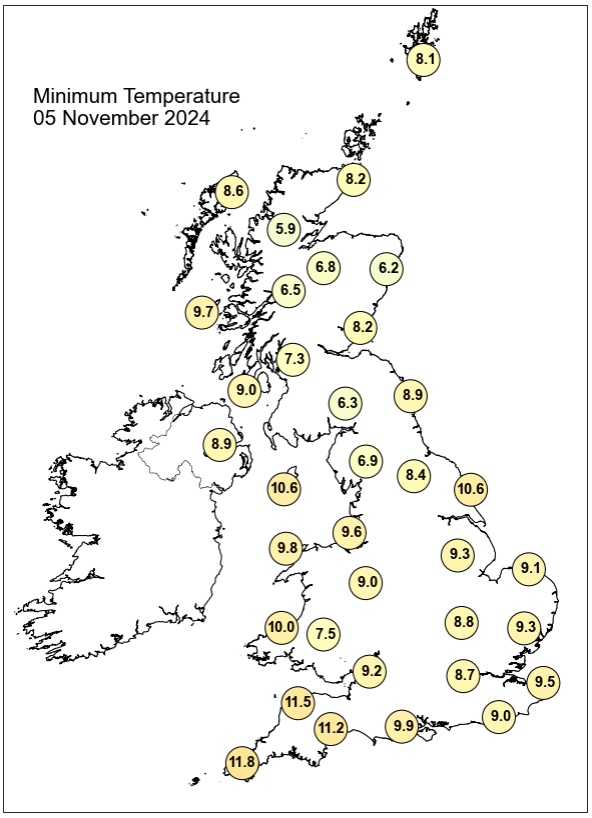

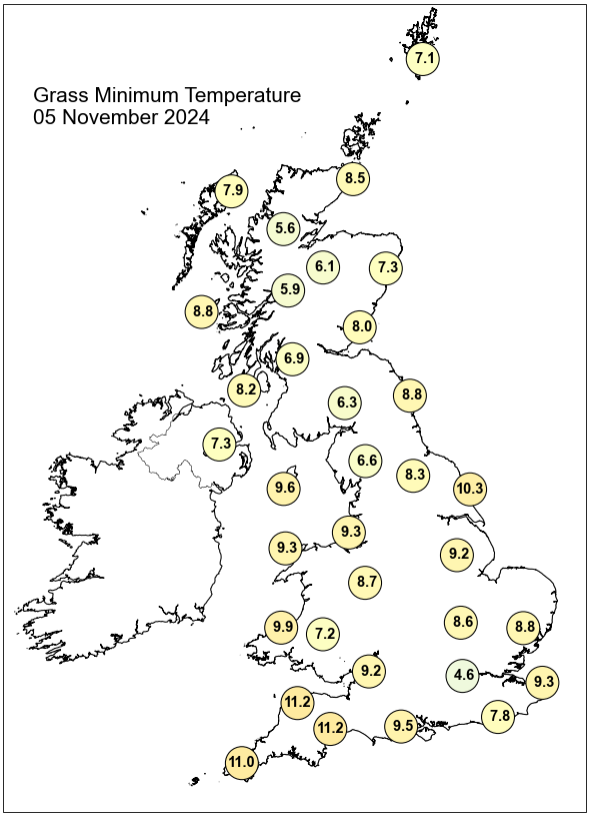

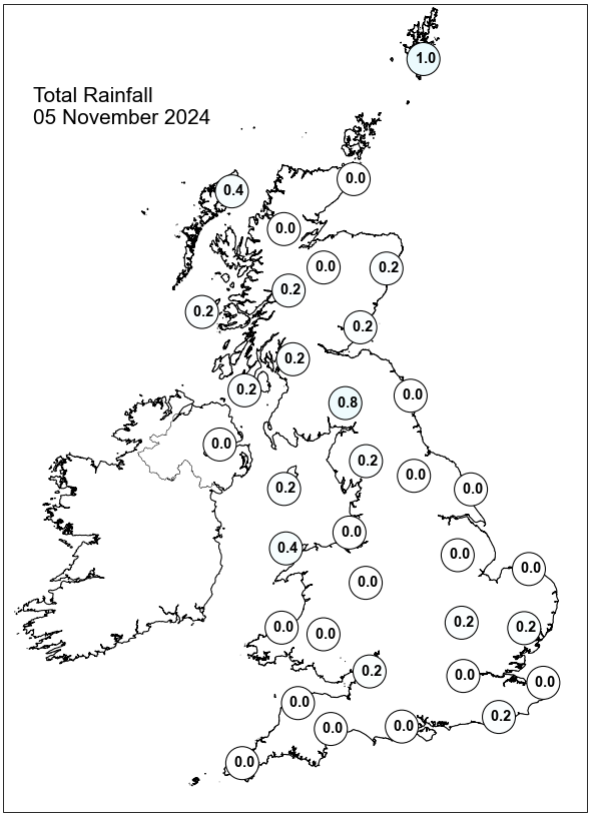

Daily Weather Summary for Tuesday 05 November 2024

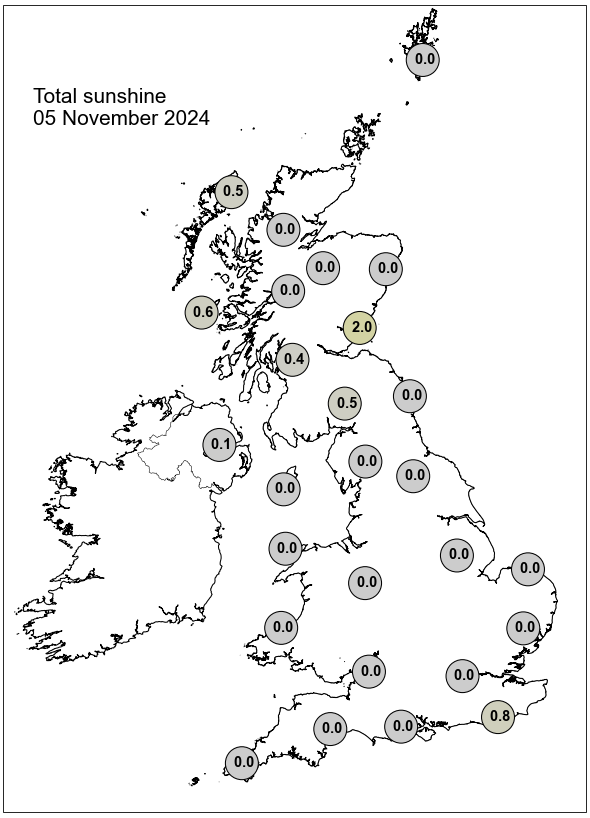

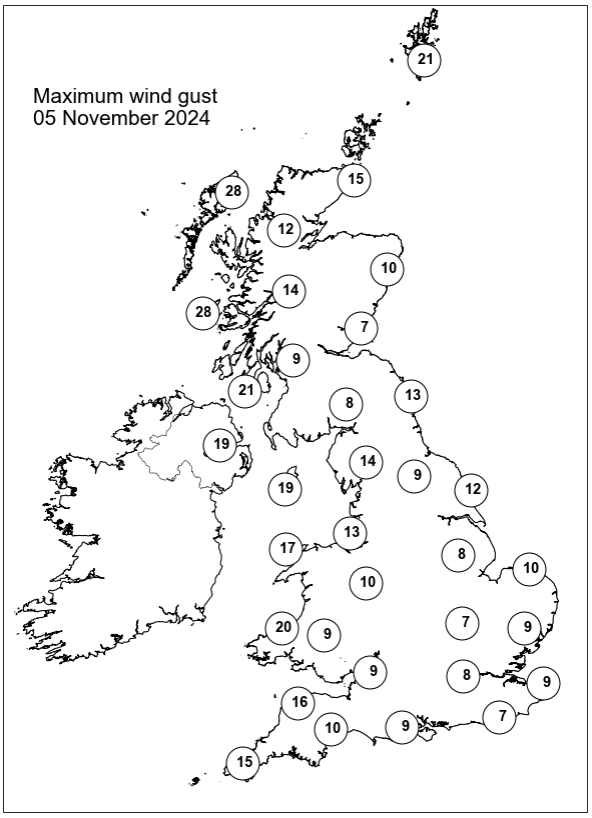

None of the selected stations observed a day of sleet or snow falling or non-zero snow depth at 0900 UTC.

Daily Weather Summary for Wednesday 06 November 2024

This day's summary created 13/11/2024 03:05

Summary of the UK Weather for Wednesday 06 November 2024

Cloudy conditions persisted into the afternoon, brought in by southerly breezes, however, breaks in the cloud occurred over northern Scotland. The day was mild for many as a result of the cloud cover and these milder conditions continued into the night. In the evening, there were large amounts of low cloud, particularly in the south, with hill fog forming in places but less extensively than previous night. Some areas experienced pockets of drizzle. Cloud continued to break in the north in the evening period and it was slightly breezier then too.

Daily Extremes

Highest Maximum	**17.9°C** Thomastown (Fermanagh, 72mAMSL)
Lowest Maximum	**9.4°C** Bedford (Bedfordshire, 85mAMSL)
Highest Minimum	**13.7°C** Scilly: St Marys Airport (Isles Of Scilly, 31mAMSL)
Lowest Minimum	**-1.5°C** Aboyne No 2 (Aberdeenshire, 140mAMSL)
Lowest Grass Minimum	**-2.9°C** Aboyne No 2 (Aberdeenshire, 140mAMSL)
Most Rainfall	**4.2mm** Brigton (Wigtownshire, 36mAMSL)
Most Sunshine	**4.2hr** Dyce (Aberdeenshire, 65mAMSL)
Highest Gust	**30Kt 35mph** Stornoway Airport (Western Isles, 15mAMSL) also South Uist Range (Western Isles, 4mAMSL)
Highest Gust (mountain)*	**51Kt 59mph** Bealach Na Ba No 2 (Ross & Cromarty, 773mAMSL)
Greatest Snow Depth at 0900 UTC	No non-zero values.

mAMSL refers to station elevation in metres above mean sea level.

*Mountain stations are above 500mAMSL.

Daily Weather Summary for Wednesday 06 November 2024

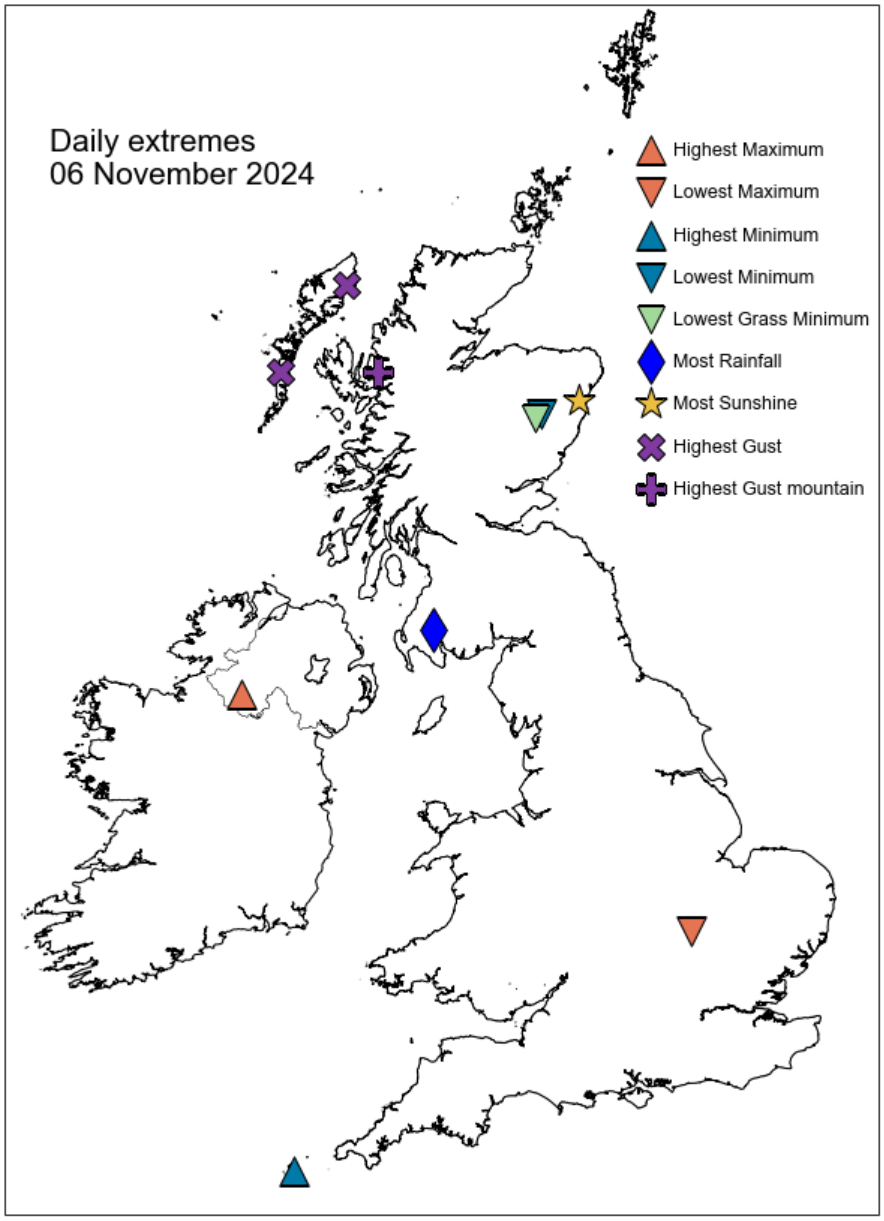

Daily Weather Summary for Wednesday 06 November 2024

North Atlantic and Europe analysis charts and satellite images at 0000 UTC

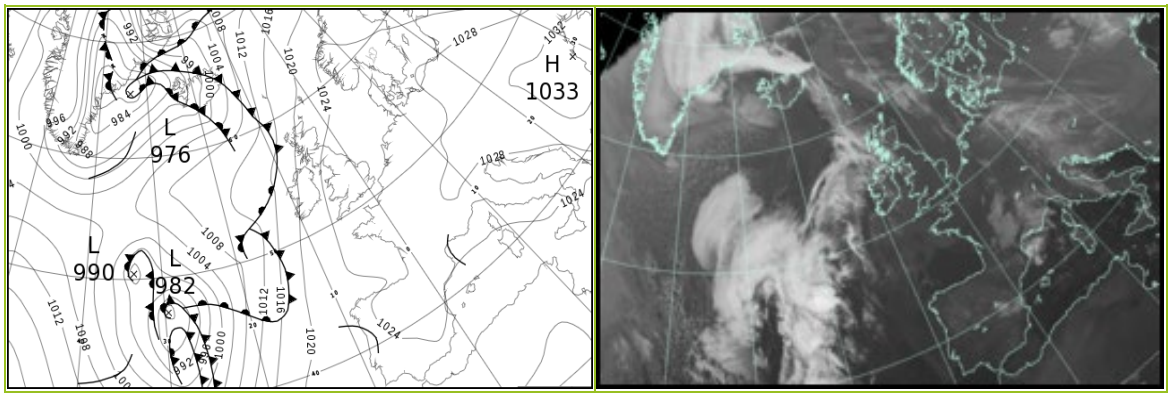

North Atlantic and Europe analysis charts and satellite images at 1200 UTC

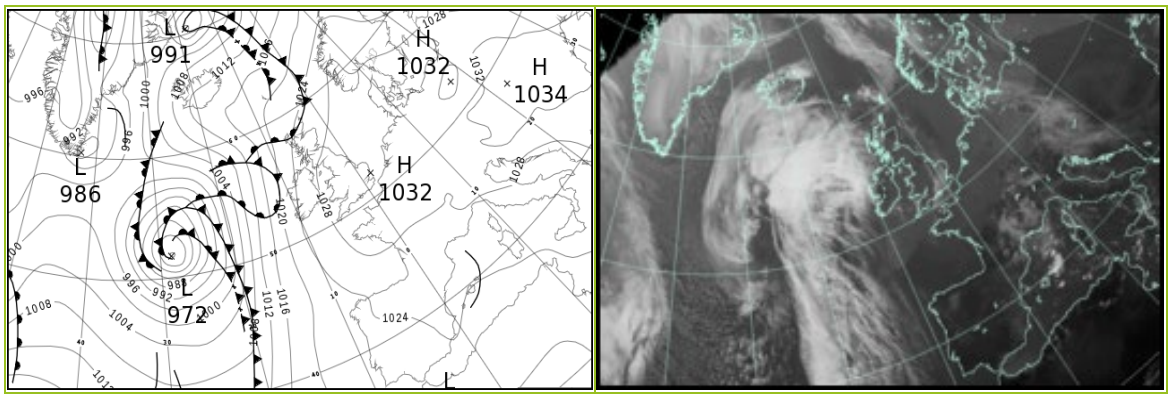

All satellite imagery copyright Met Office and EUMETSAT (European Organisation for the Exploitation of Meteorological Satellites). These show infra-red images from the geostationary MSG satellite. The rainfall rates are derived from both rain-radar and satellite data.

Daily Weather Summary for Wednesday 06 November 2024

UK satellite and rain-radar precipitation rates at (L) 0000 and (R) 1200 UTC

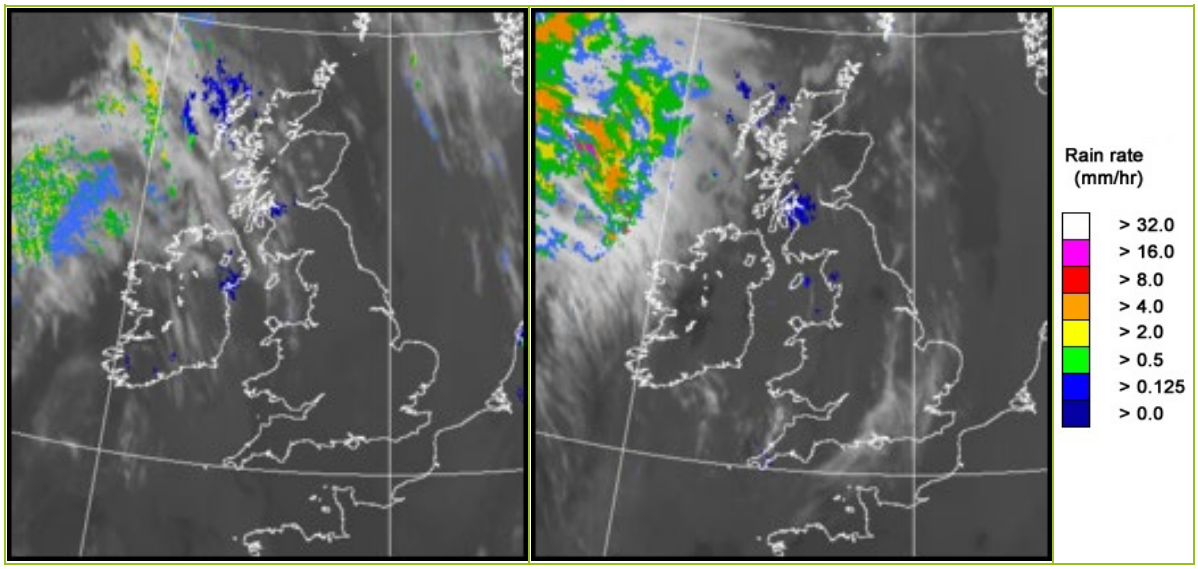

UK wind speed and direction at (L) 0000 and (R) 1200 UTC

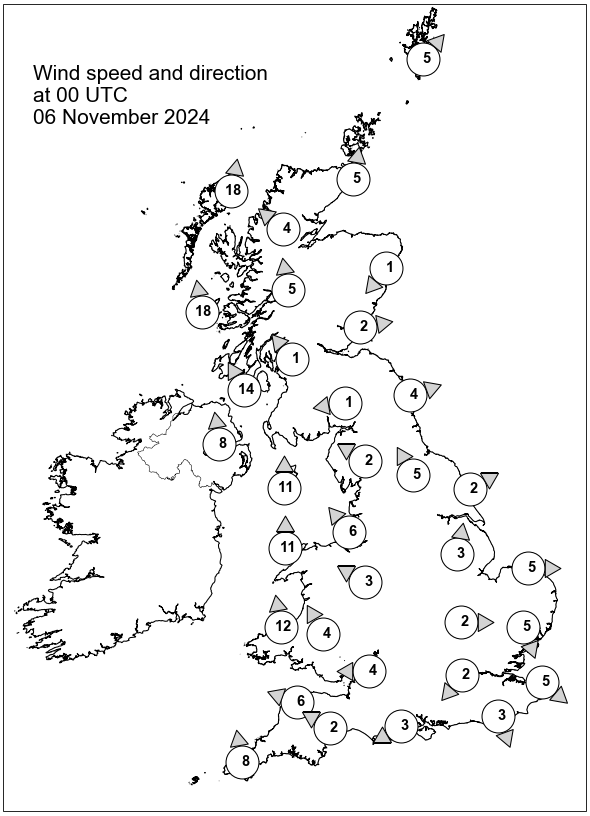

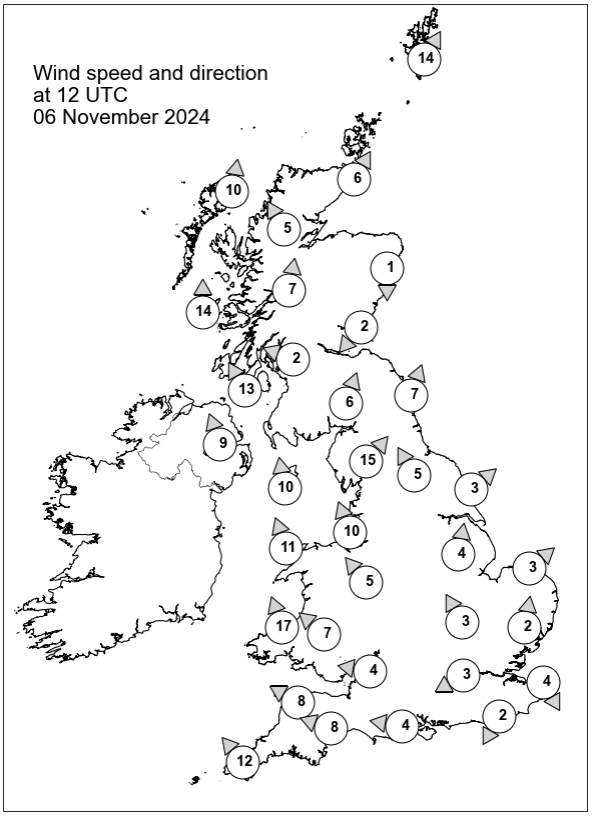

Daily Weather Summary for Wednesday 06 November 2024

Selected UK readings at (L) 0000 and (R) 1200 UTC

STATIONS		0000 UTC						1200 UTC					
NO	SITE	PRESS	WDIR	WSPD	CLOUD	TEMP	TDEW	PRESS	WDIR	WSPD	CLOUD	TEMP	TDEW
1	Lerwick	1020.5	SW	5	8	8.3	6.2	1023.9	SSW	14	8	10.9	10.1
2	Wick	1021.1	S	5	0	8.4	6.8	1024.6	SSW	6	8	13.4	10.6
3	Stornoway	1018.5	S	18	8	12.0	10.0	1023.5	S	10	8	12.9	12.5
4	Loch Glascarnoch	1020.7	SE	4	8	8.2	5.6	1025.0	SSE	5	8	13.2	10.9
5	Aviemore	1022.0	-	-	8	6.5	4.7	1025.6	-	-	8	15.4	11.5
6	Dyce	1022.8	NE	1	-	2.5	2.2	1026.5	N	1	-	9.9	7.8
7	Tulloch Bridge	1022.6	S	5	8	9.7	7.4	1026.8	S	7	8	13.1	11.3
8	Tiree	1019.7	S	18	8	12.5	11.8	1024.7	S	14	8	13.7	12.7
9	Leuchars	1023.4	W	2	8	7.7	6.3	1027.5	NE	2	8	12.4	10.4
10	Bishopton	1023.3	SE	1	8	8.6	8.1	1027.7	ESE	2	8	12.1	11.8
11	Machrihanish	1022.0	SSE	14	8	13.2	12.5	1026.6	SSE	13	8	14.7	13.9
12	Boulmer	1024.5	WSW	4	8	8.4	6.9	1029.1	SSW	7	8	14.1	11.4
13	Eskdalemuir	1025.0	E	1	8	7.2	6.5	1029.3	SSW	6	8	11.2	10.9
14	Aldergrove	1022.5	S	8	8	13.6	11.5	1026.6	SSE	9	8	15.8	13.7
15	Shap	1025.0	ESE	2	8	8.7	8.2	1029.7	SW	15	8	11.9	10.0
16	Leeming	1025.1	SSE	5	8	10.5	9.5	1030.4	SSE	5	8	12.9	11.0
17	Ronaldsway	1023.7	S	11	8	13.4	12.7	1028.5	S	10	8	13.8	13.1
18	Bridlington	1025.4	WSW	2	8	10.1	8.9	1030.4	SW	3	8	12.8	10.6
19	Crosby	1024.9	SE	6	8	11.7	10.4	1029.6	SSE	10	8	14.3	11.0
20	Valley	1024.3	S	11	8	13.5	12.2	1028.8	SSE	11	8	14.5	13.1
21	Waddington	1026.4	S	3	8	9.8	8.7	1031.3	S	4	8	11.3	9.2
22	Shawbury	1026.0	ESE	3	8	10.3	9.6	1030.6	SE	5	8	12.9	10.8
23	Weybourne	1026.2	W	5	8	9.8	8.8	1031.3	SW	3	8	11.7	9.7
24	Bedford	1026.7	W	2	5	8.5	8.1	1031.8	SSE	3	3	8.6	8.4
25	Aberporth	1024.6	S	12	8	12.0	11.4	1028.5	SSE	17	8	13.7	12.3
26	Sennybridge	1025.7	SSE	4	8	10.4	9.8	1030.2	SE	7	8	11.8	10.8
27	Wattisham	1026.6	NNW	5	8	8.5	7.5	1031.6	S	2	8	9.6	9.3
28	Almondsbury	1026.3	E	4	8	10.3	9.9	1030.7	E	4	8	12.5	11.8
29	Heathrow	1026.8	NE	2	8	9.5	8.8	1031.3	ENE	3	8	11.0	9.2
30	Manston	1026.8	NW	5	8	10.0	7.9	1031.9	NNW	4	8	9.8	9.1
31	Chivenor	1025.2	ESE	6	8	12.9	12.4	1029.5	ESE	8	8	15.3	12.7
32	Exeter	1025.6	ESE	2	8	12.8	12.2	1030.1	ESE	8	8	13.8	12.7
33	Herstmonceux	1026.6	NNW	3	8	10.0	8.8	1031.6	NNE	2	8	10.4	9.9
34	Hurn	1026.5	ENE	3	8	11.1	10.9	1031.0	E	4	8	11.6	11.6
35	Camborne	1024.9	S	8	8	13.6	12.5	1029.1	SE	12	8	14.3	12.9

Daily Weather Summary for Wednesday 06 November 2024

Selected European readings at (L) 0000 and (R) 1200 UTC

STATIONS		0000 UTC						1200 UTC					
NO	SITE	PRESS	WDIR	WSPD	CLOUD	TEMP	TDEW	PRESS	WDIR	WSPD	CLOUD	TEMP	TDEW
1	Murmansk	1001.8	WNW	6	7	3.6	0.0	1006.0	NNW	14	7	3.1	-2.9
2	Helsinki	1018.2	W	8	1	3.3	3.0	1021.2	WNW	8	8	6.7	5.8
3	Stockholm	1024.4	W	6	-	6.2	5.0	1026.4	W	8	-	5.8	4.9
4	Oslo	1026.0	W	2	-	2.9	2.9	1027.5	W	4	8	4.0	3.4
5	Reykjavik	991.3	SSE	15	8	9.7	8.6	1011.8	SSE	6	8	5.6	0.7
6	Moscow	1018.1	NW	2	7	-0.3	-4.1	1017.9	-	0	8	0.6	-0.3
7	Kiev	1026.4	WNW	6	8	5.3	-0.4	1030.0	NNW	6	8	6.5	3.1
8	Warsaw	1029.6	S	2	0	-1.5	-3.1	1031.7	SSE	2	0	10.1	3.1
9	Berlin	1027.5	SSE	2	8	4.6	4.5	1032.1	WSW	2	8	3.2	3.1
10	De Bilt	1026.8	SW	4	9	6.4	6.3	1031.6	SSE	2	8	9.6	7.9
11	Dublin	1022.9	SE	6	8	13.3	12.1	1027.3	SSE	8	5	16.0	13.7
12	Cork	1021.8	S	8	8	13.4	13.4	1026.3	SSE	10	8	14.2	14.2
13	Sofia	1033.0	E	2	0	1.0	-2.1	1029.9	W	2	2	11.9	-0.3
14	Belgrade	1030.2	SE	4	0	6.2	-0.5	1031.5	ESE	2	0	15.2	1.3
15	Budapest	-	-	-	-	-	-	-	-	-	-	-	-
16	Prague	1029.0	-	0	-	3.4	2.9	1032.0	E	2	8	5.4	3.4
17	Munich	1028.5	E	2	8	5.1	4.5	1030.8	N	4	8	7.9	6.6
18	Strasbourg	1027.9	-	0	9	5.4	5.4	1030.4	NNE	5	7	11.5	8.7
19	Paris	1026.8	NW	4	8	11.8	10.2	1031.1	NNE	4	7	10.3	7.4
20	Jersey	1026.0	E	5	8	12.3	12.3	1030.1	NNE	5	8	13.8	12.1
21	Milan	1027.4	WSW	3	9	7.7	7.7	1029.6	N	2	7	9.3	8.9
22	Marseille	1024.9	E	2	8	13.8	12.2	1026.4	W	2	-	20.4	13.1
23	Bordeaux	1024.9	ENE	2	9	13.4	12.9	1027.1	ENE	5	8	15.4	15.1
24	Rome	1024.8	NE	3	0	10.6	10.4	1026.0	N	1	0	20.8	13.0
25	Ajaccio	1024.5	NE	6	-	12.2	11.4	1025.6	SSW	5	-	20.9	15.4
26	Barcelona	1024.0	N	4	7	18.7	17.5	1025.5	E	9	7	21.9	16.9
27	Majorca	1023.3	-	0	4	17.7	17.1	1023.8	E	9	6	23.5	16.5
28	Madrid	1025.5	N	5	2	11.6	11.5	1024.1	-	0	0	18.7	11.0
29	Lisbon	1022.8	WSW	3	-	17.2	17.2	1022.6	ENE	7	-	20.7	18.0
30	Athens	1026.8	N	7	-	14.1	3.6	1027.3	NNE	8	1	18.6	3.9
31	Malta	1023.5	NNE	1	1	16.0	13.7	1024.3	SSE	7	4	24.1	15.4
32	Gibraltar	1022.6	NE	4	8	17.9	16.1	1023.7	E	19	8	19.7	14.8

Daily Weather Summary for Wednesday 06 November 2024

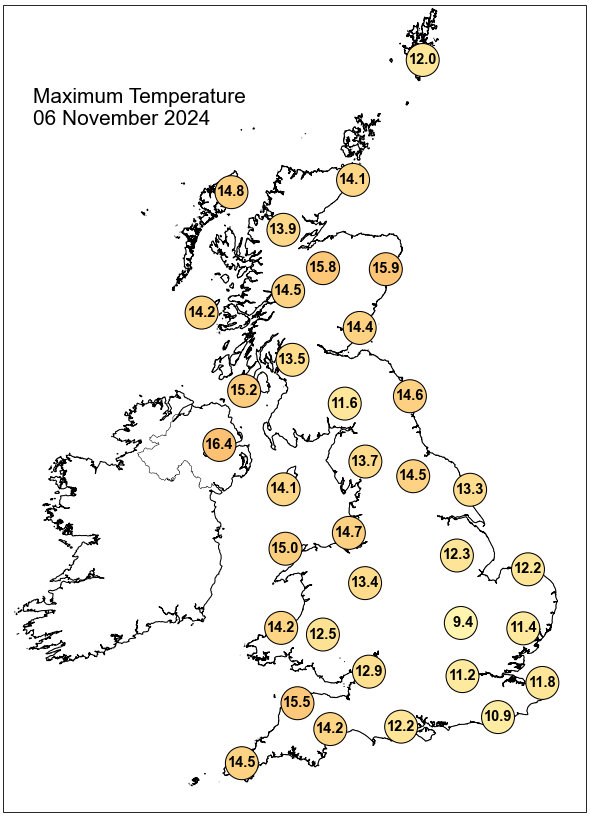

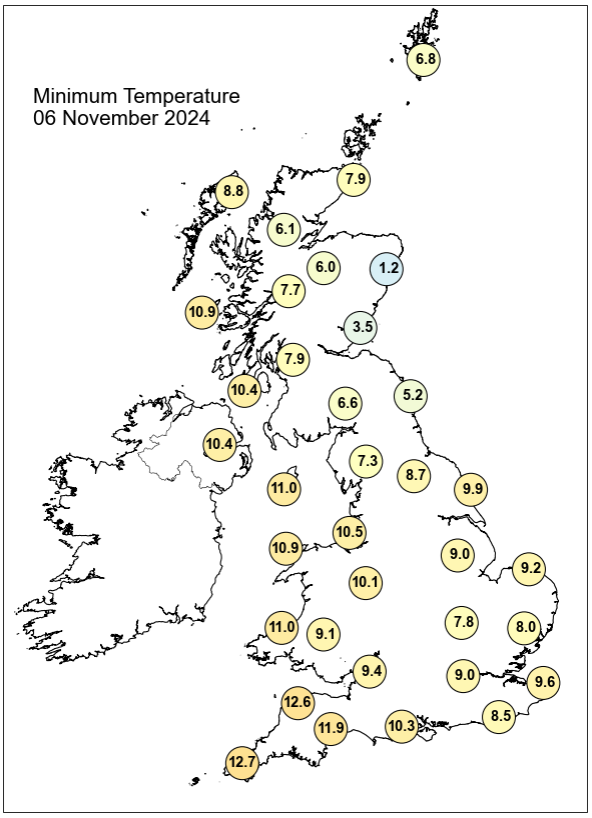

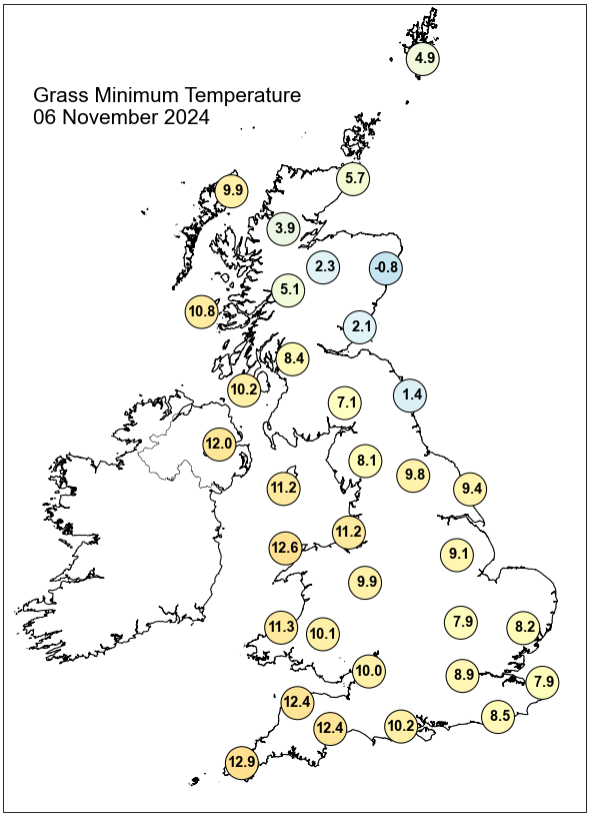

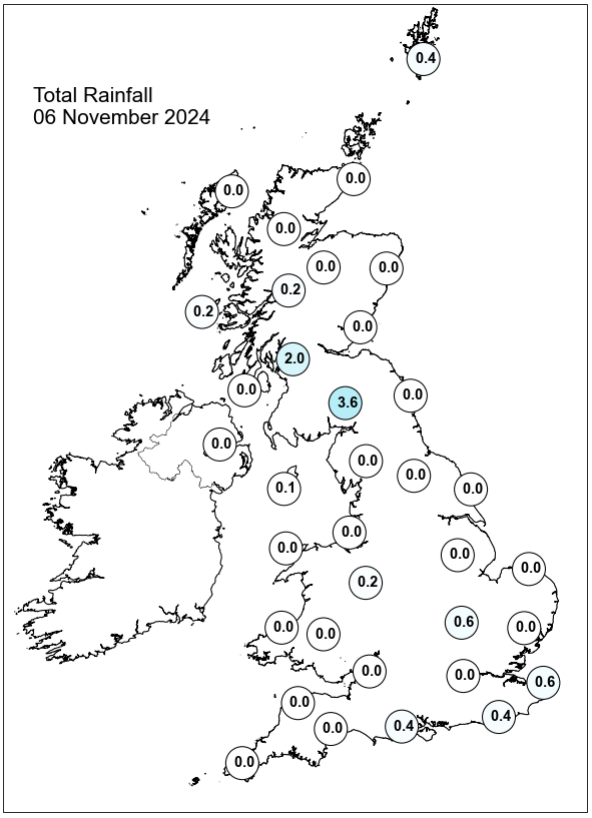

Daily Weather Summary for Wednesday 06 November 2024

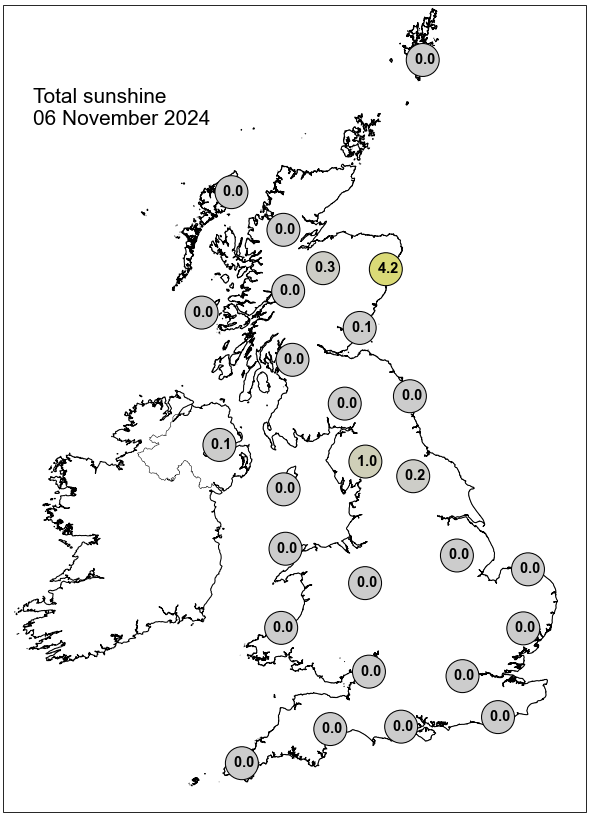

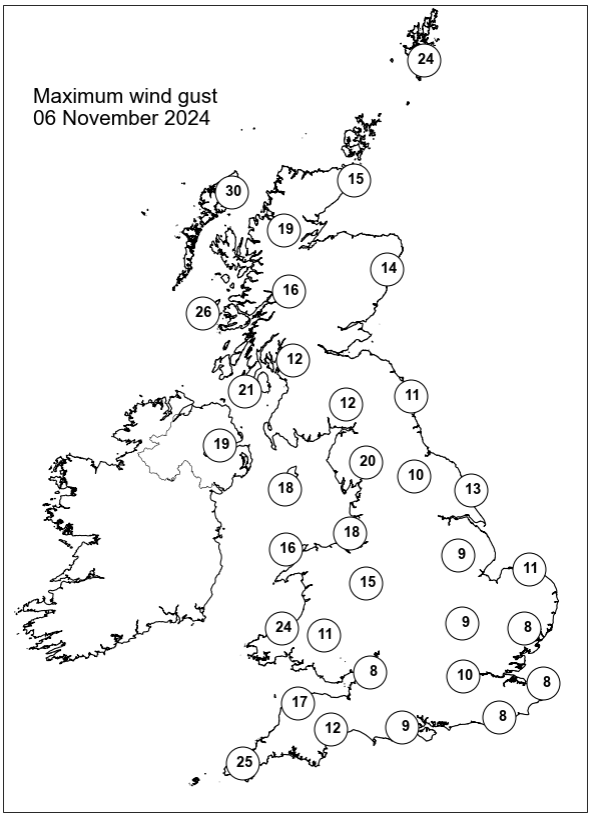

None of the selected stations observed a day of sleet or snow falling or non-zero snow depth at 0900 UTC.

Daily Weather Summary for Thursday 07 November 2024

This day's summary created 02/12/2024 11:23

Summary of the UK Weather for Thursday 07 November 2024

The early hours of Thursday featured cloudy skies in most parts of the UK, with the cloud being thick enough for spells of drizzle in southern England and on higher ground in Scotland. However, clear skies were seen in northern Scotland. The winds were light and it was rather mild for the time of the year under the cloud. The high pressure remained over the UK for the afternoon and evening with most experiencing cloudy skies and settled weather. The north of Scotland had clearer skies throughout the day. Breaks in the cloud continued, mainly to the lee of high ground in the north and west. Overall temperatures were still very mild in parts, exceptionally in the northwest. Breezy in the north and northwest with southerly winds.

Daily Extremes

Highest Maximum	**17.9°C** Kinloss (Moray (in Grampian Region), 5mAMSL)
Lowest Maximum	**8.6°C** Copley (Durham, 253mAMSL)
Highest Minimum	**14.5°C** Poolewe (Ross & Cromarty, 6mAMSL)
Lowest Minimum	**1.1°C** Aboyne No 2 (Aberdeenshire, 140mAMSL)
Lowest Grass Minimum	**0.8°C** Altnaharra No 2 (Sutherland, 81mAMSL)
Most Rainfall	**1.7mm** Forrest Lodge, Burnhead (Kirkcudbrightshire, 150mAMSL)
Most Sunshine	**7.4hr** Lyth No 2 (Caithness, 24mAMSL) also Bude (Cornwall, 15mAMSL)
Highest Gust	**42Kt 48mph** South Uist Range (Western Isles, 4mAMSL)
Highest Gust (mountain)*	**51Kt 59mph** Cairngorm Summit (Inverness-shire, 1237mAMSL)
Greatest Snow Depth at 0900 UTC	No non-zero values.

mAMSL refers to station elevation in metres above mean sea level.

*Mountain stations are above 500mAMSL.

Daily Weather Summary for Thursday 07 November 2024

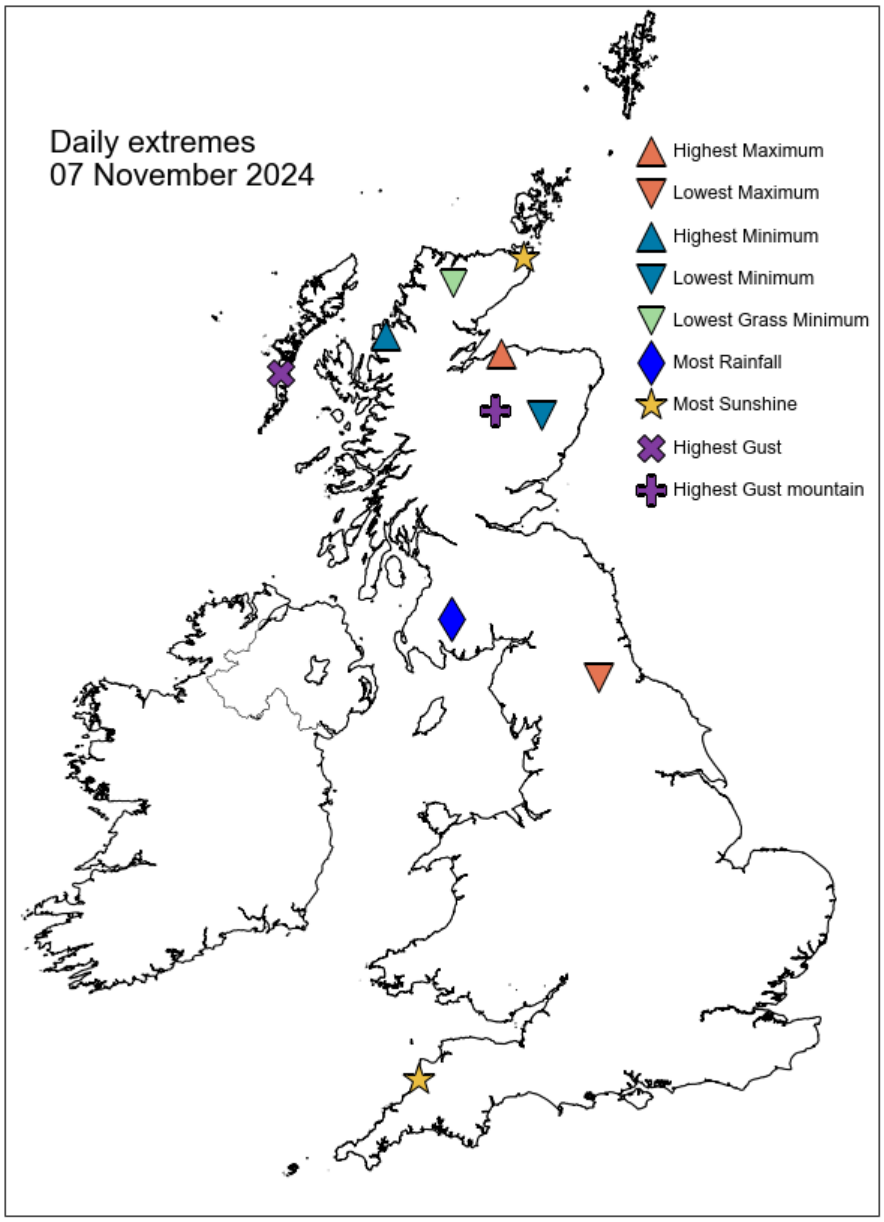

Daily Weather Summary for Thursday 07 November 2024

North Atlantic and Europe analysis charts and satellite images at 0000 UTC

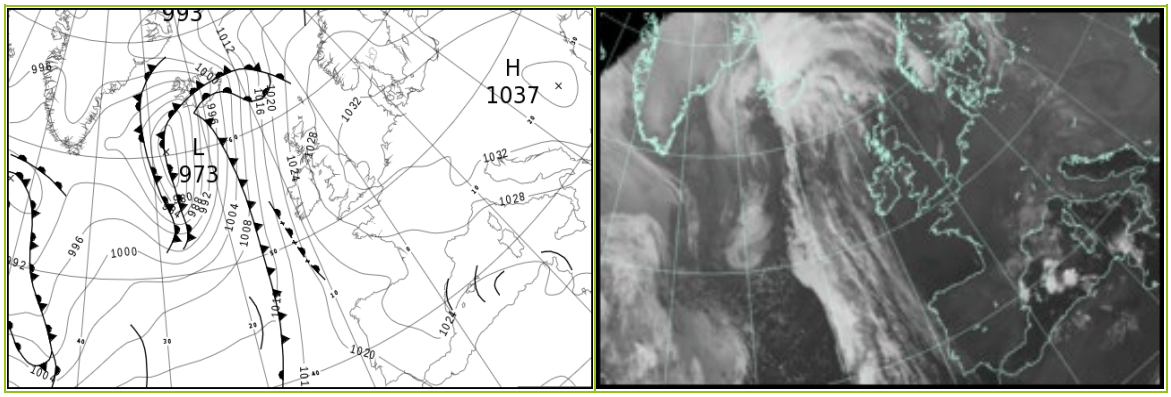

North Atlantic and Europe analysis charts and satellite images at 1200 UTC

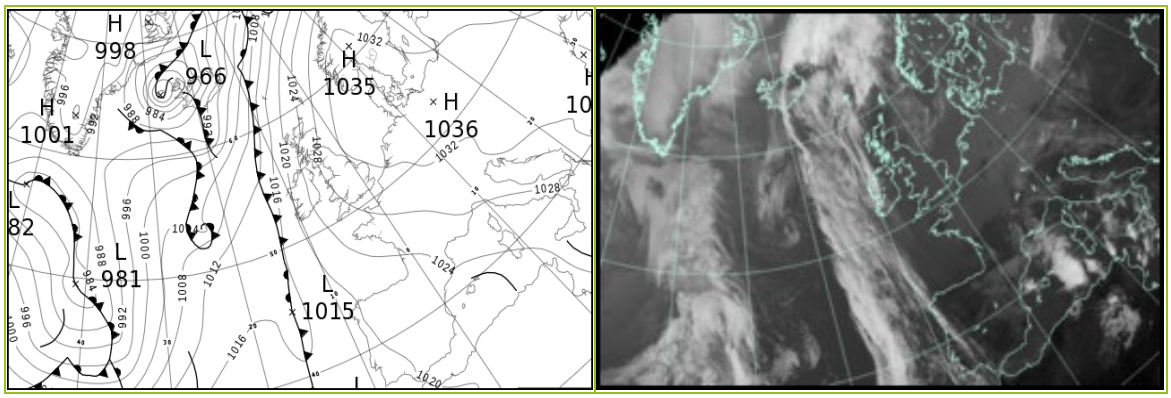

All satellite imagery copyright Met Office and EUMETSAT (European Organisation for the Exploitation of Meteorological Satellites). These show infra-red images from the geostationary MSG satellite. The rainfall rates are derived from both rain-radar and satellite data.

Daily Weather Summary for Thursday 07 November 2024

UK satellite and rain-radar precipitation rates at (L) 0000 and (R) 1200 UTC



UK wind speed and direction at (L) 0000 and (R) 1200 UTC

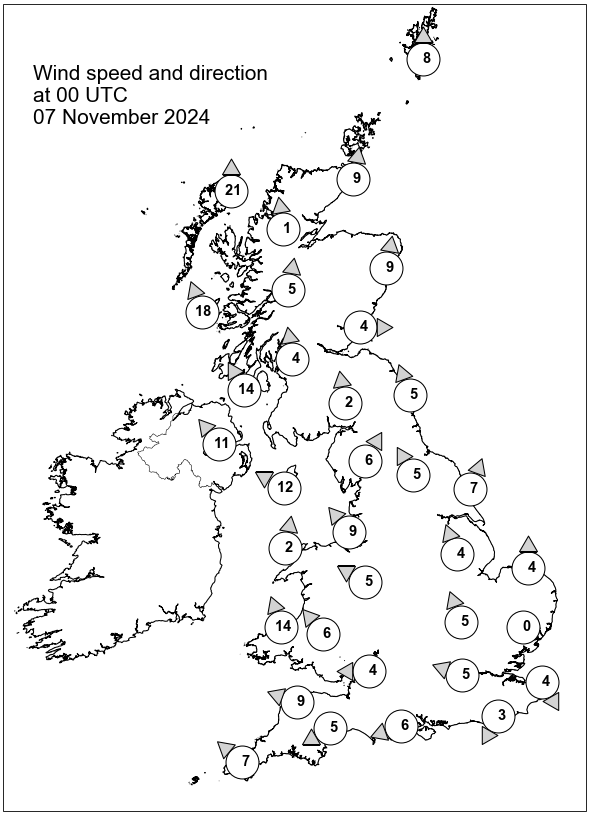

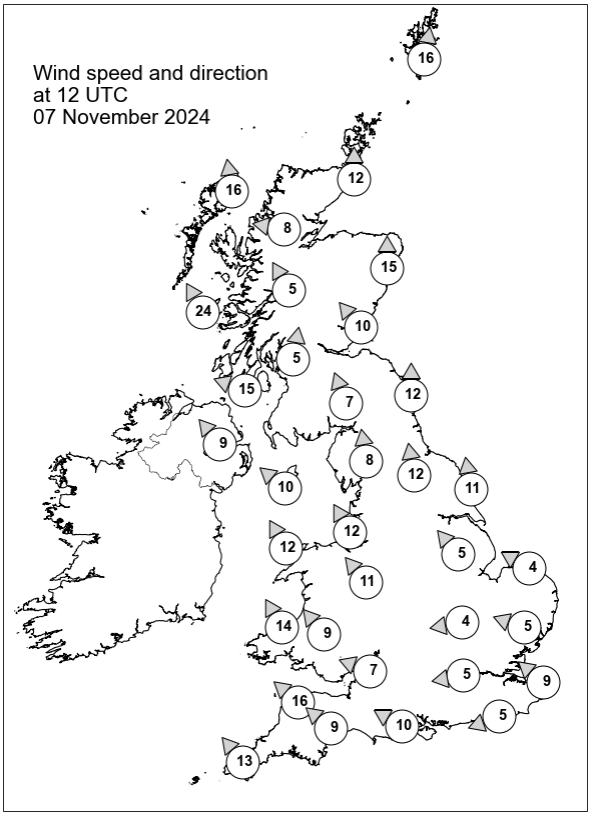

Daily Weather Summary for Thursday 07 November 2024

Selected UK readings at (L) 0000 and (R) 1200 UTC

STATIONS		0000 UTC						1200 UTC					
NO	SITE	PRESS	WDIR	WSPD	CLOUD	TEMP	TDEW	PRESS	WDIR	WSPD	CLOUD	TEMP	TDEW
1	Lerwick	1027.2	S	8	0	10.0	9.7	1025.7	S	16	1	11.3	10.9
2	Wick	1026.2	S	9	0	12.8	10.4	1025.0	S	12	0	13.6	10.6
3	Stornoway	1023.6	S	21	8	14.4	11.6	1021.8	S	16	0	13.9	10.8
4	Loch Glascarnoch	1026.9	S	1	8	7.9	7.4	1023.8	E	8	0	14.6	9.8
5	Aviemore	1026.9	-	-	8	14.4	10.1	1024.9	-	-	8	15.9	9.2
6	Dyce	1028.3	S	9	-	12.0	10.9	1028.1	S	15	-	10.7	10.1
7	Tulloch Bridge	1028.1	S	5	8	14.0	10.7	1026.5	SSE	5	8	13.5	9.8
8	Tiree	1024.9	SSE	18	8	13.9	12.6	1023.2	SSE	24	7	13.6	11.6
9	Leuchars	1029.2	W	4	8	12.9	11.1	1027.7	SE	10	7	11.2	9.8
10	Bishopton	1029.2	S	4	8	13.2	12.4	1027.6	S	5	8	12.0	10.2
11	Machrihanish	1028.1	SSE	14	8	13.7	13.5	1026.0	ESE	15	8	11.9	11.1
12	Boulmer	1030.7	SSE	5	8	11.9	11.3	1030.0	S	12	8	9.9	9.3
13	Eskdalemuir	1030.6	S	2	8	11.3	11.0	1029.3	SSE	7	8	9.5	9.0
14	Aldergrove	1027.0	SE	11	8	14.7	12.9	1025.7	SE	9	8	13.1	10.2
15	Shap	1030.9	SSW	6	8	11.6	10.3	1030.1	S	8	8	8.6	8.0
16	Leeming	1032.0	SSE	5	8	11.4	10.0	1031.2	S	12	8	9.6	8.2
17	Ronaldsway	1029.7	ESE	12	8	13.0	12.0	1027.8	SE	10	8	13.1	10.9
18	Bridlington	1032.2	SSW	7	8	12.2	8.6	1031.5	S	11	8	11.7	9.5
19	Crosby	1030.8	SE	9	8	12.1	10.2	1029.5	SSE	12	8	11.7	8.9
20	Valley	1029.3	S	2	8	13.4	12.2	1027.9	SSE	12	8	13.7	10.4
21	Waddington	1032.8	SSE	4	8	10.0	9.3	1031.7	SE	5	8	10.9	9.8
22	Shawbury	1031.7	ESE	5	8	10.9	10.3	1030.3	SE	11	8	10.8	9.1
23	Weybourne	1032.7	S	4	8	10.8	8.8	1031.7	ESE	4	8	12.8	9.3
24	Bedford	1033.0	SSE	5	7	8.5	8.3	1031.0	E	4	8	11.0	10.7
25	Aberporth	1029.4	SSE	14	0	11.5	10.4	1027.1	SSE	14	8	13.4	10.7
26	Sennybridge	1030.8	SE	6	8	10.4	9.6	1028.7	SE	9	8	11.3	9.8
27	Wattisham	1032.7	-	0	8	9.9	9.6	1031.2	ESE	5	8	12.7	9.7
28	Almondsbury	1031.5	E	4	8	10.8	9.8	1030.0	ESE	7	8	11.9	10.5
29	Heathrow	1032.6	ESE	5	8	9.5	9.0	1030.5	E	5	8	12.1	10.1
30	Manston	1032.5	NNW	4	8	10.9	10.5	1031.3	SE	9	8	10.2	8.2
31	Chivenor	1029.6	ESE	9	8	12.4	11.0	1027.2	SE	16	8	15.2	11.6
32	Exeter	1029.8	ENE	5	8	12.2	11.2	1028.1	SE	9	8	14.5	11.9
33	Herstmonceux	1032.0	NNE	3	8	10.1	9.8	1030.7	ENE	5	8	9.8	8.8
34	Hurn	1031.2	ENE	6	8	10.8	10.8	1029.6	ESE	10	8	12.3	9.3
35	Camborne	1028.5	SE	7	8	12.9	11.1	1026.1	SE	13	8	12.9	11.2

Daily Weather Summary for Thursday 07 November 2024

Selected European readings at (L) 0000 and (R) 1200 UTC

STATIONS		0000 UTC						1200 UTC					
NO	SITE	PRESS	WDIR	WSPD	CLOUD	TEMP	TDEW	PRESS	WDIR	WSPD	CLOUD	TEMP	TDEW
1	Murmansk	1009.2	WSW	6	8	1.5	-1.6	1007.3	WNW	14	7	4.9	0.8
2	Helsinki	1022.4	WNW	8	8	5.8	4.4	1026.2	NW	10	8	6.9	4.5
3	Stockholm	1026.8	WNW	10	-	6.8	4.1	1031.3	W	4	-	8.4	4.1
4	Oslo	1030.8	ENE	2	-	1.2	0.9	1033.9	S	2	-	6.1	2.6
5	Reykjavik	984.6	SE	24	8	10.5	9.2	984.2	SSW	21	8	6.7	4.8
6	Moscow	1019.3	WNW	2	7	3.6	1.5	1023.6	WNW	2	8	5.8	3.1
7	Kiev	1031.5	NW	4	0	4.3	2.0	1031.3	WNW	4	1	10.9	3.2
8	Warsaw	1034.6	WNW	6	9	0.8	0.5	1034.8	W	4	8	3.8	3.5
9	Berlin	1034.6	SW	2	8	4.8	4.1	1035.2	NNW	4	8	5.2	2.5
10	De Bilt	1033.2	SSE	2	8	7.6	6.7	1033.3	SE	6	8	5.3	4.7
11	Dublin	1027.8	SSE	12	7	13.9	12.7	1025.5	SE	8	7	14.0	11.8
12	Cork	1025.1	SSE	14	7	13.2	12.6	1023.4	SSE	12	7	12.2	11.8
13	Sofia	1036.3	ESE	2	0	1.0	-2.1	1031.4	E	6	0	14.2	-8.0
14	Belgrade	1033.7	SE	6	0	6.9	1.3	1032.5	SE	4	1	16.3	-0.9
15	Budapest	-	-	-	-	-	-	-	-	-	-	-	-
16	Prague	1033.9	N	2	-	5.2	4.8	1033.9	N	2	8	6.1	5.5
17	Munich	1031.7	ENE	2	8	7.1	6.7	1031.9	NE	4	8	6.1	5.2
18	Strasbourg	1032.1	NNE	7	8	7.0	6.7	1031.8	NNE	6	8	7.0	5.6
19	Paris	1031.1	NE	4	8	9.8	8.4	1029.5	ESE	7	8	11.4	10.0
20	Jersey	1029.5	E	9	8	9.6	9.5	1027.6	E	12	8	9.3	9.3
21	Milan	1031.0	-	0	-	5.8	5.8	1030.5	N	1	-	10.5	10.1
22	Marseille	1027.3	SE	3	8	15.1	13.3	1026.3	ENE	10	8	19.8	9.9
23	Bordeaux	1026.0	NE	6	9	14.5	14.5	1024.1	ESE	10	-	17.7	13.6
24	Rome	1027.3	NE	6	0	11.5	10.1	1026.8	E	4	3	20.1	11.2
25	Ajaccio	1026.3	NE	7	-	13.5	12.2	1025.0	SSW	6	-	21.9	13.5
26	Barcelona	1025.6	NNE	8	5	16.1	13.8	1024.1	ENE	17	7	20.2	14.8
27	Majorca	1024.1	E	1	6	16.1	15.0	1021.9	E	5	3	22.7	14.4
28	Madrid	1025.4	NW	3	0	11.0	9.7	1022.2	S	1	2	18.6	12.1
29	Lisbon	1019.7	NNE	4	-	18.7	15.2	1019.0	ESE	5	-	20.2	15.0
30	Athens	1029.5	N	4	-	13.5	3.4	1029.0	NNE	10	1	18.4	2.1
31	Malta	1025.8	ESE	6	2	18.8	16.2	1026.1	SE	7	7	20.4	16.4
32	Gibraltar	1022.4	E	20	8	19.7	17.0	1022.1	E	18	8	20.4	17.8

Daily Weather Summary for Thursday 07 November 2024

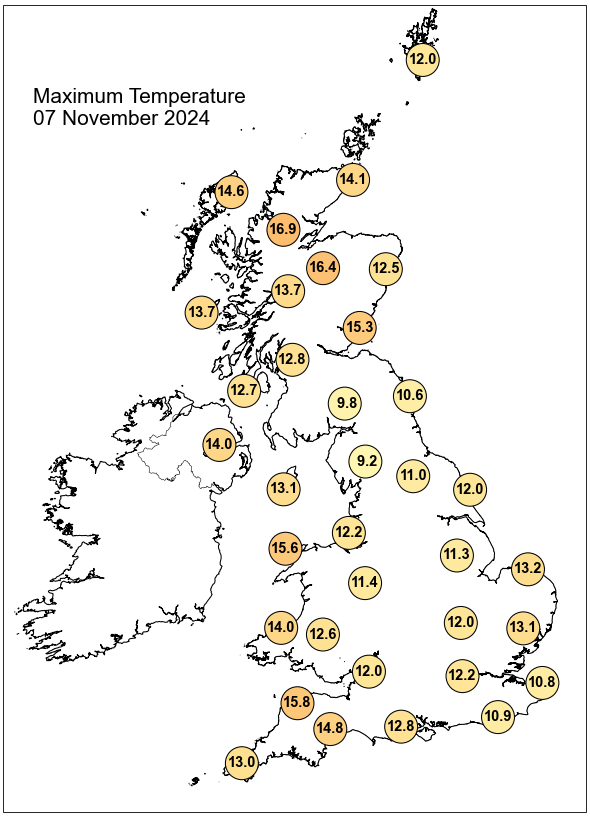

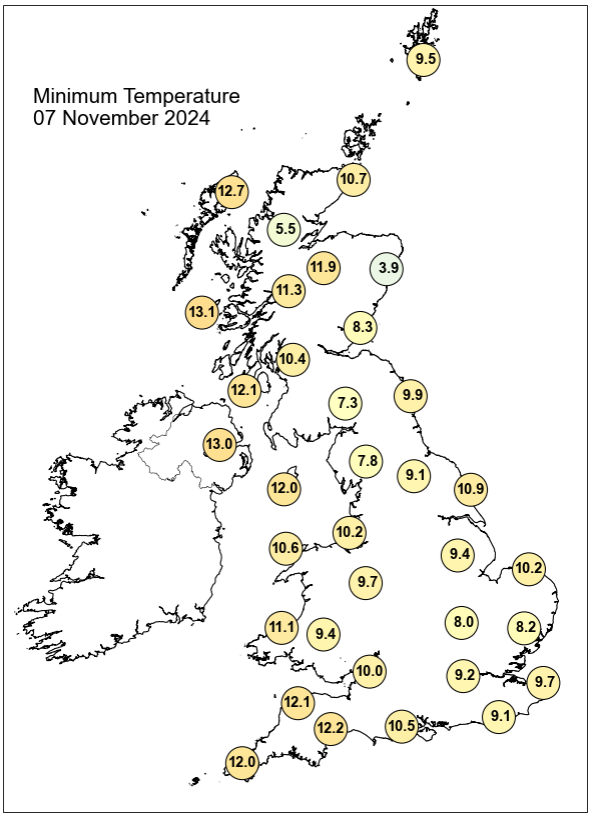

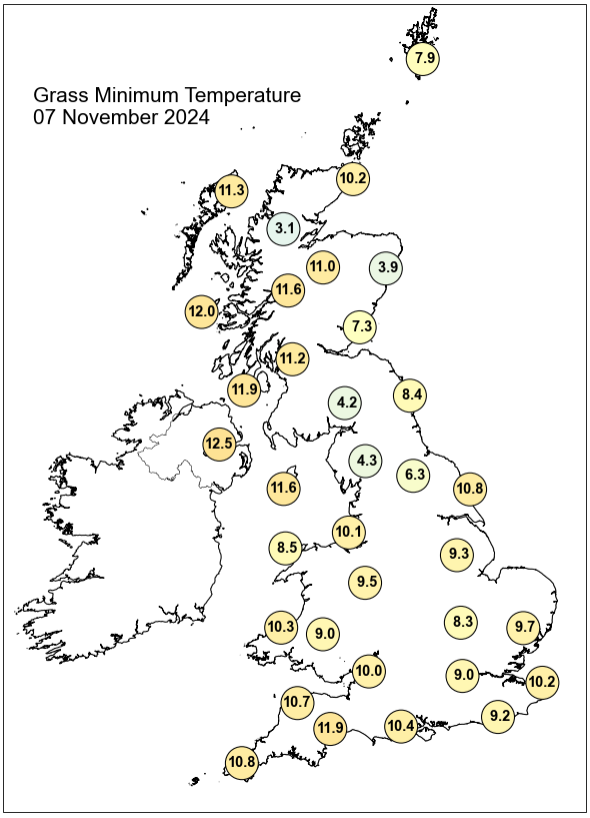

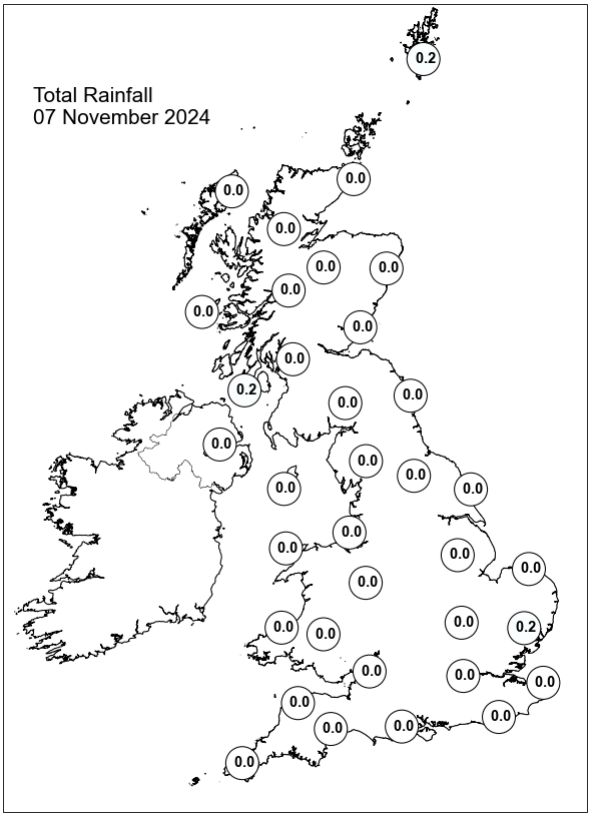

Daily Weather Summary for Thursday 07 November 2024

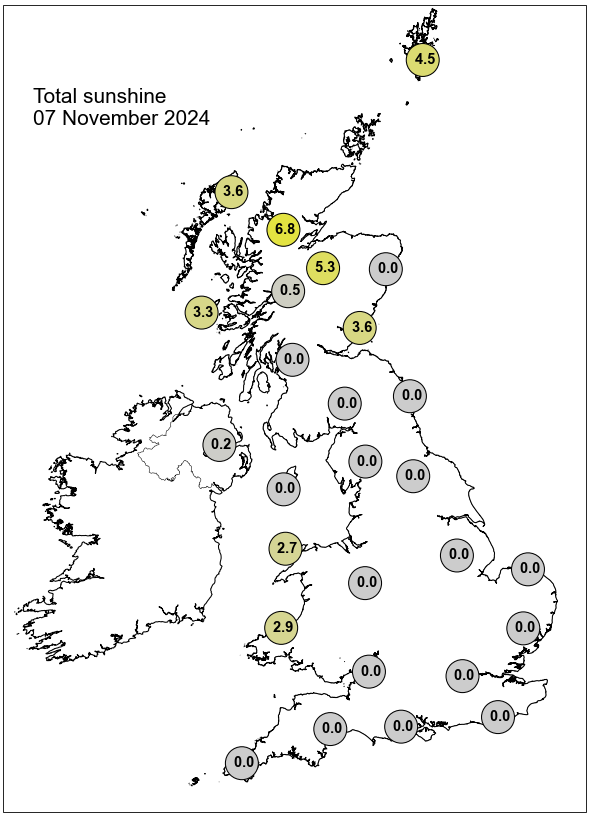

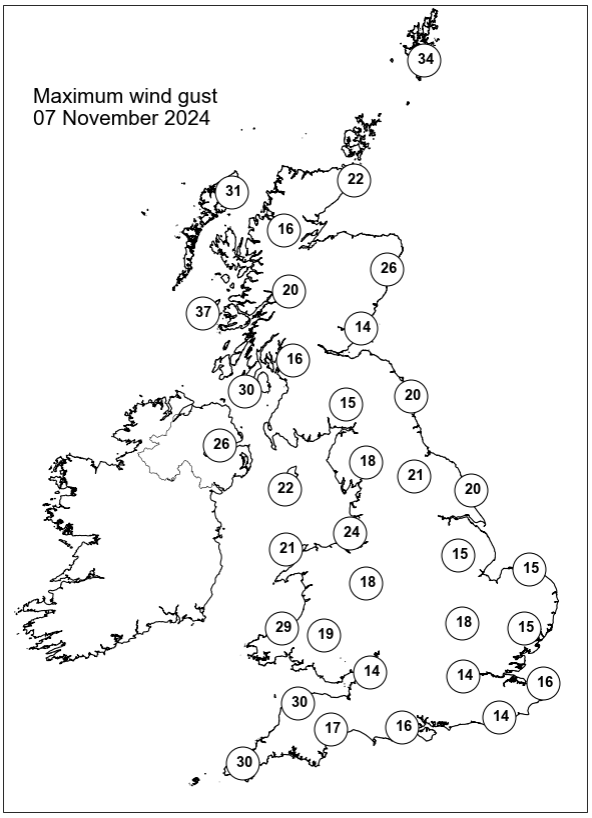

None of the selected stations observed a day of sleet or snow falling or non-zero snow depth at 0900 UTC.

Daily Weather Summary for Friday 08 November 2024

This day's summary created 15/11/2024 03:02

Summary of the UK Weather for Friday 08 November 2024

Friday started off in a similar vein to the previous days of the week, with grey skies covering most of the UK overnight under the influence of a persistent high pressure system extending from continental Europe. However, some clear skies were observed in Scotland and in isolated parts of northern England. In the west of the UK the cloud was thick enough to produce some drizzle. Temperatures were lower than the previous night in many places. During the day, best of cloud breaks remained across northern Scotland and parts of northern England, with elsewhere stayed cloudy. Clouds across the far southwest England were thick enough for drizzle at times in the afternoon.

Daily Extremes

Highest Maximum	**16.5°C** Kinlochewe (Ross & Cromarty, 25mAMSL)
Lowest Maximum	**6.2°C** Nantyglo (Gwent, 395mAMSL)
Highest Minimum	**12.7°C** Raasay: Osgaig (Inverness-shire, 20mAMSL) also Magilligan No 2 (Londonderry, 6mAMSL)
Lowest Minimum	**-0.1°C** Altnaharra No 2 (Sutherland, 81mAMSL)
Lowest Grass Minimum	**-1.4°C** Aboyne No 2 (Aberdeenshire, 140mAMSL)
Most Rainfall	**3.7mm** Luxulyan (Cornwall, 125mAMSL) also Trewoon (Cornwall, 120mAMSL)
Most Sunshine	**7.6hr** Kinloss (Moray (in Grampian Region), 5mAMSL)
Highest Gust	**32Kt 37mph** Tiree (Argyll (in Strathclyde Region), 9mAMSL)
Highest Gust (mountain)*	**43Kt 49mph** Cairngorm Summit (Inverness-shire, 1237mAMSL)
Greatest Snow Depth at 0900 UTC	No non-zero values.

mAMSL refers to station elevation in metres above mean sea level.

*Mountain stations are above 500mAMSL.

Daily Weather Summary for Friday 08 November 2024

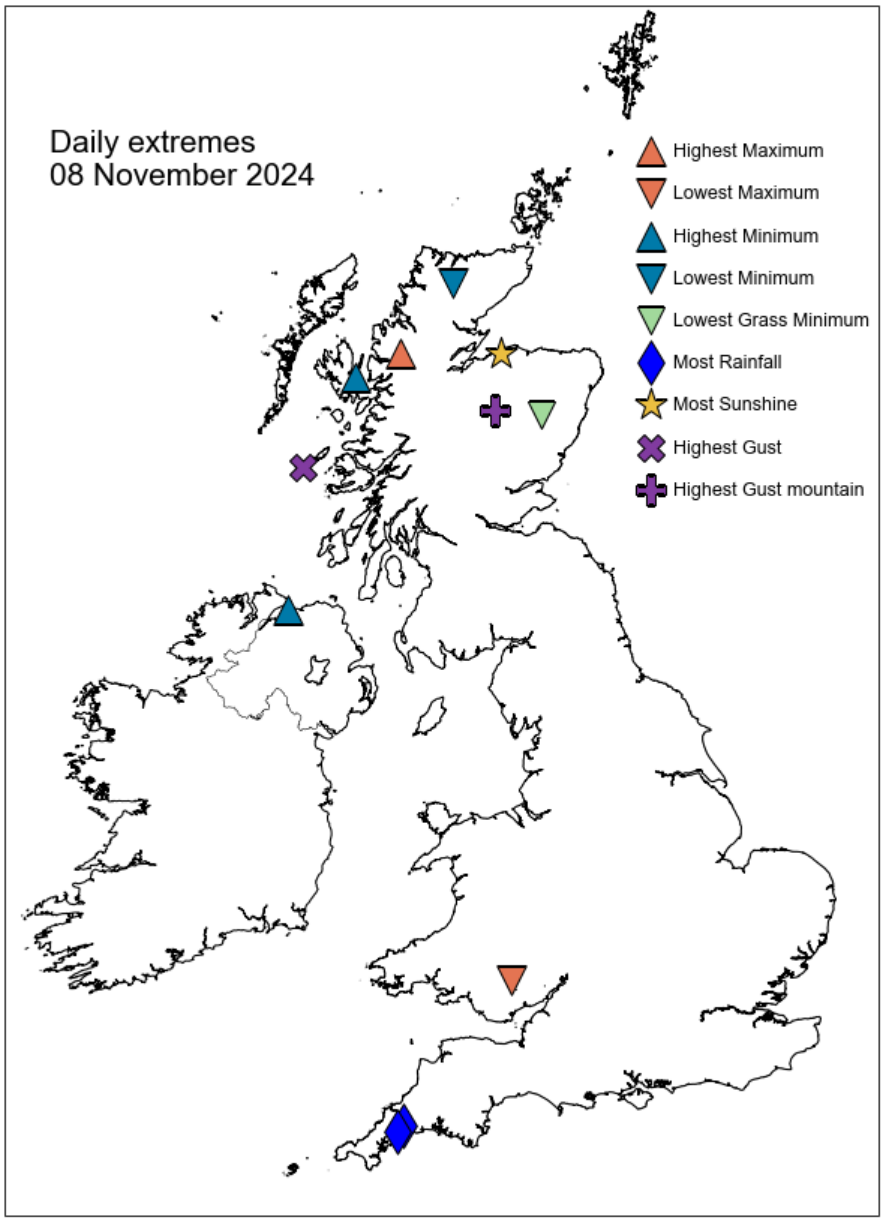

Daily Weather Summary for Friday 08 November 2024

North Atlantic and Europe analysis charts and satellite images at 0000 UTC

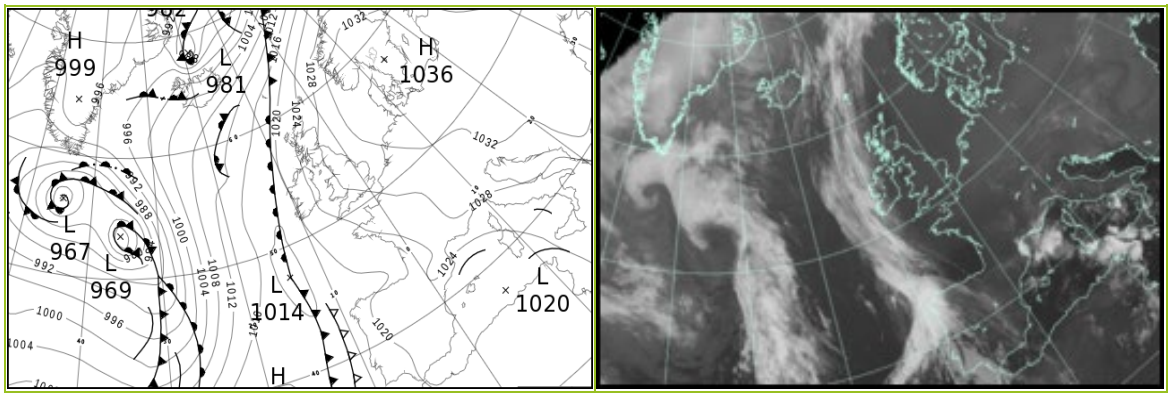

North Atlantic and Europe analysis charts and satellite images at 1200 UTC

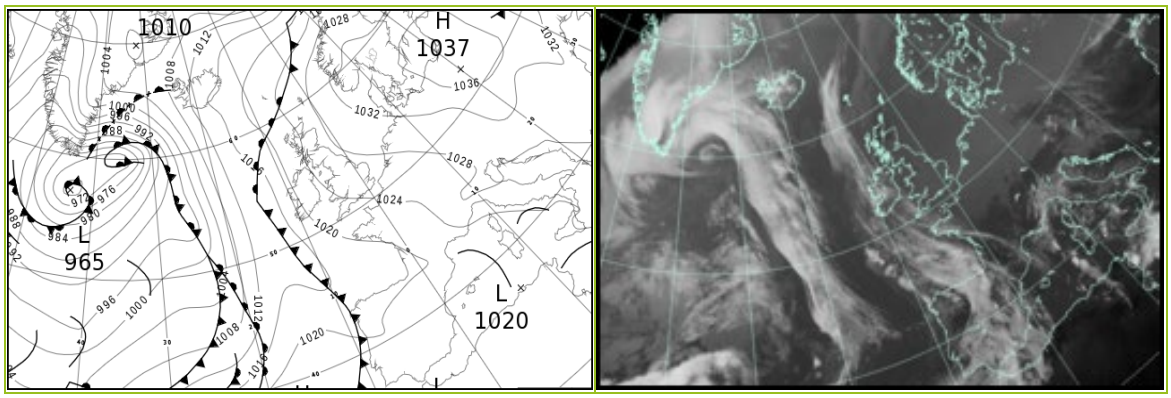

All satellite imagery copyright Met Office and EUMETSAT (European Organisation for the Exploitation of Meteorological Satellites). These show infra-red images from the geostationary MSG satellite. The rainfall rates are derived from both rain-radar and satellite data.

Daily Weather Summary for Friday 08 November 2024

UK satellite and rain-radar precipitation rates at (L) 0000 and (R) 1200 UTC

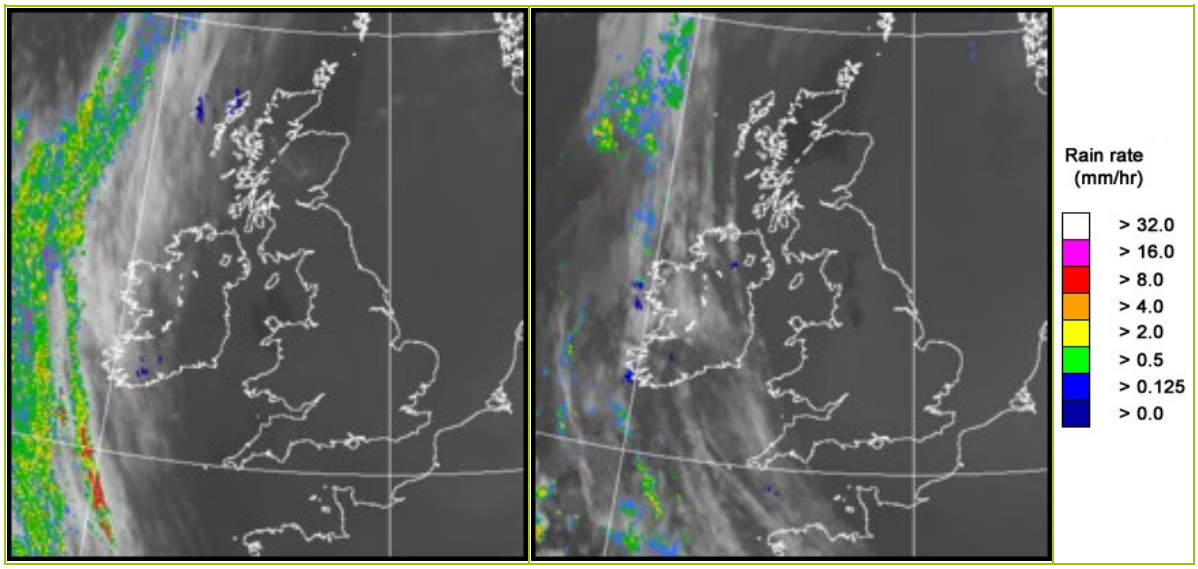

UK wind speed and direction at (L) 0000 and (R) 1200 UTC

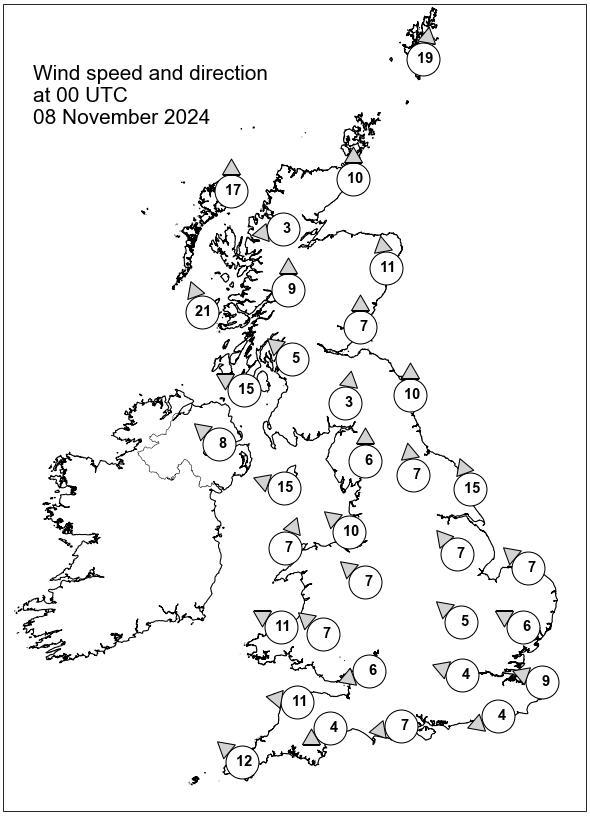

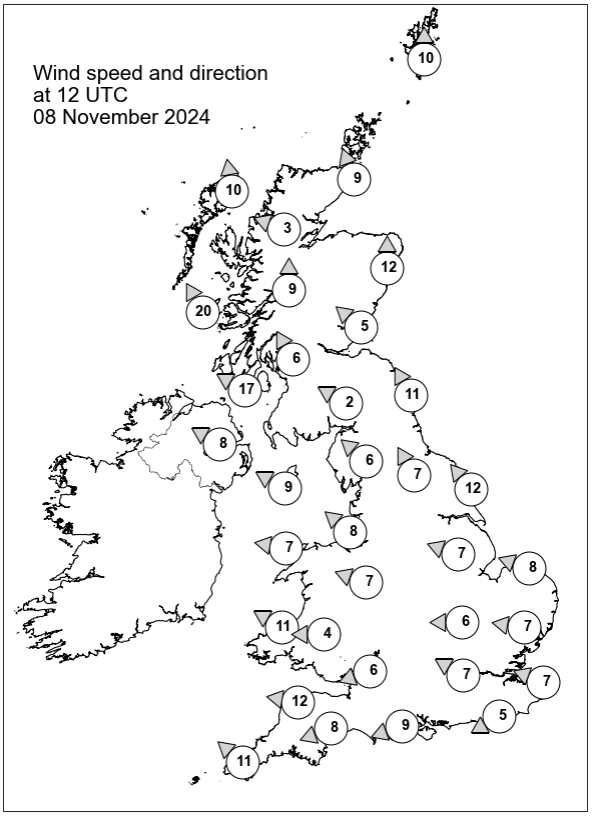

Daily Weather Summary for Friday 08 November 2024

Selected UK readings at (L) 0000 and (R) 1200 UTC

STATIONS		0000 UTC						1200 UTC					
NO	SITE	PRESS	WDIR	WSPD	CLOUD	TEMP	TDEW	PRESS	WDIR	WSPD	CLOUD	TEMP	TDEW
1	Lerwick	1025.4	S	19	8	10.2	9.6	1027.0	S	10	8	10.5	9.2
2	Wick	1024.1	S	10	0	10.9	9.0	1024.7	SSE	9	0	11.5	9.1
3	Stornoway	1022.5	S	17	8	13.1	10.9	1023.2	S	10	8	12.7	10.6
4	Loch Glascarnoch	1025.1	E	3	0	7.4	6.6	1024.2	ESE	3	0	11.0	7.7
5	Aviemore	1025.5	-	-	3	10.8	7.9	1024.5	-	-	2	12.6	7.2
6	Dyce	1027.3	S	11	8	10.7	9.3	1026.5	S	12	8	9.9	8.2
7	Tulloch Bridge	1026.7	S	9	8	11.2	8.3	1025.3	S	9	4	11.6	7.3
8	Tiree	1023.3	SSE	21	8	13.0	11.1	1023.1	SSE	20	8	12.0	9.7
9	Leuchars	1027.9	S	7	8	10.9	8.8	1026.5	SE	5	8	9.4	7.2
10	Bishopton	1027.2	SE	5	8	10.8	9.1	1025.6	SSE	6	8	9.6	7.5
11	Machrihanish	1025.4	ESE	15	8	12.3	10.6	1024.2	ESE	17	8	11.0	8.6
12	Boulmer	1028.8	S	10	8	10.3	8.7	1026.9	SSE	11	8	9.6	7.2
13	Eskdalemuir	1028.6	S	3	8	8.5	7.5	1026.3	ESE	2	8	8.2	6.9
14	Aldergrove	1025.0	SE	8	8	13.0	11.4	1023.6	ESE	8	8	11.4	9.9
15	Shap	1028.6	S	6	8	8.6	7.2	1026.1	SE	6	8	7.8	6.4
16	Leeming	1029.2	S	7	8	10.8	8.1	1027.5	SSE	7	8	8.1	5.2
17	Ronaldsway	1026.9	ESE	15	8	11.5	9.8	1024.4	ESE	9	8	11.9	10.2
18	Bridlington	1029.6	SSE	15	8	10.7	8.3	1027.0	SE	12	8	10.5	7.2
19	Crosby	1027.7	SE	10	8	11.3	8.3	1025.9	SE	8	8	9.1	7.0
20	Valley	1026.5	SSW	7	0	11.1	10.1	1024.3	E	7	8	12.2	9.4
21	Waddington	1029.9	SE	7	8	9.1	6.8	1027.0	ESE	7	8	8.6	5.7
22	Shawbury	1028.5	SE	7	8	9.9	8.1	1026.1	ESE	7	8	8.5	5.7
23	Weybourne	1030.2	SE	7	8	9.3	7.2	1026.8	ESE	8	8	9.3	6.2
24	Bedford	1029.4	SE	5	8	8.9	7.2	1026.1	E	6	8	8.7	6.0
25	Aberporth	1026.3	ESE	11	8	9.9	8.4	1023.8	ESE	11	8	10.6	7.8
26	Sennybridge	1027.8	SE	7	8	8.3	7.6	1025.0	E	4	8	7.3	6.7
27	Wattisham	1029.7	ESE	6	8	9.0	7.2	1026.3	E	7	8	8.5	5.7
28	Almondsbury	1028.0	ENE	6	8	9.1	8.8	1025.3	ENE	6	8	8.6	6.3
29	Heathrow	1029.1	ESE	4	8	9.3	7.4	1025.5	ESE	7	8	9.3	6.8
30	Manston	1029.3	ESE	9	8	8.8	6.8	1025.9	ESE	7	8	8.4	5.7
31	Chivenor	1025.6	E	11	8	12.1	10.3	1023.2	E	12	8	11.7	9.5
32	Exeter	1026.1	ENE	4	8	12.0	10.8	1023.2	ENE	8	8	11.1	8.9
33	Herstmonceux	1028.5	ENE	4	8	9.3	7.6	1025.0	ENE	5	8	9.0	6.3
34	Hurn	1027.3	E	7	8	11.3	10.0	1024.2	ENE	9	8	10.0	7.3
35	Camborne	1024.2	SE	12	8	12.0	9.9	1021.5	SE	11	8	13.6	10.0

Daily Weather Summary for Friday 08 November 2024

Selected European readings at (L) 0000 and (R) 1200 UTC

STATIONS		0000 UTC						1200 UTC					
NO	SITE	PRESS	WDIR	WSPD	CLOUD	TEMP	TDEW	PRESS	WDIR	WSPD	CLOUD	TEMP	TDEW
1	Murmansk	1010.5	S	10	8	3.4	0.6	999.8	W	16	7	11.2	5.3
2	Helsinki	1030.7	NW	6	8	5.7	4.8	1031.9	SW	6	2	6.2	5.0
3	Stockholm	1034.4	-	0	-	-0.0	-0.0	1034.3	SSW	4	-	10.2	5.4
4	Oslo	1035.1	-	0	-	1.1	1.1	1033.4	SW	2	8	5.4	5.4
5	Reykjavik	1004.1	SSW	6	6	4.2	3.4	1011.4	ESE	12	6	6.2	2.7
6	Moscow	1022.1	WNW	4	8	5.3	3.6	1030.6	NW	2	8	4.9	2.6
7	Kiev	1031.9	NNW	2	2	4.5	0.7	1032.7	N	2	8	4.8	3.1
8	Warsaw	1036.0	SE	2	7	3.6	2.3	1037.8	SE	4	8	4.1	1.6
9	Berlin	1035.1	ENE	6	7	4.6	2.7	1033.3	E	10	8	5.7	2.8
10	De Bilt	1031.7	SE	8	8	4.1	3.8	1028.0	E	8	8	5.3	3.7
11	Dublin	1025.0	SE	12	7	12.3	10.8	1022.9	SE	8	7	12.8	10.5
12	Cork	1022.4	SE	14	7	11.8	11.7	1020.6	SSE	12	7	11.5	11.3
13	Sofia	1035.3	-	0	0	-1.0	-5.9	1029.5	NNE	2	0	13.1	0.3
14	Belgrade	1032.1	-	0	0	5.3	-3.3	1030.5	WNW	4	8	13.1	3.2
15	Budapest	-	-	-	-	-	-	-	-	-	-	-	-
16	Prague	1033.0	E	2	-	5.0	4.6	1030.7	E	6	7	7.1	3.8
17	Munich	1031.1	ESE	4	8	5.4	4.3	1028.4	E	4	8	5.6	3.1
18	Strasbourg	1029.9	NE	7	8	7.5	5.8	1026.4	NNE	3	8	9.5	6.8
19	Paris	1028.2	E	6	8	7.4	7.0	1024.5	E	5	8	9.3	8.1
20	Jersey	1025.4	ESE	9	8	12.0	9.9	1022.4	E	8	8	10.9	9.8
21	Milan	1029.7	N	2	9	5.9	5.9	1028.7	N	1	6	8.6	8.4
22	Marseille	1025.1	S	3	-	12.5	8.8	1023.1	WSW	4	-	21.5	11.8
23	Bordeaux	1022.3	E	6	-	12.9	11.3	1019.8	ESE	8	-	18.5	13.4
24	Rome	1026.0	NNE	5	0	12.5	10.3	1024.3	E	3	5	20.5	13.3
25	Ajaccio	1024.1	NE	7	-	11.5	9.4	1022.7	SSW	9	-	22.2	13.8
26	Barcelona	1023.3	N	10	1	15.2	13.4	1021.7	E	4	5	21.3	14.3
27	Majorca	1022.2	NE	3	3	14.1	13.8	1021.0	SW	6	5	21.8	15.7
28	Madrid	1023.9	NNW	1	6	10.2	9.8	1022.1	-	0	8	14.2	10.9
29	Lisbon	1017.9	NE	3	-	18.2	15.6	1020.2	SSW	4	-	21.5	17.1
30	Athens	1028.0	N	1	-	12.4	4.6	1025.1	N	9	-	20.4	4.1
31	Malta	1025.2	SE	4	3	18.3	16.5	1023.5	ESE	10	8	17.2	15.6
32	Gibraltar	1022.4	E	16	1	19.1	17.4	1023.3	E	11	8	20.2	17.2

Daily Weather Summary for Friday 08 November 2024

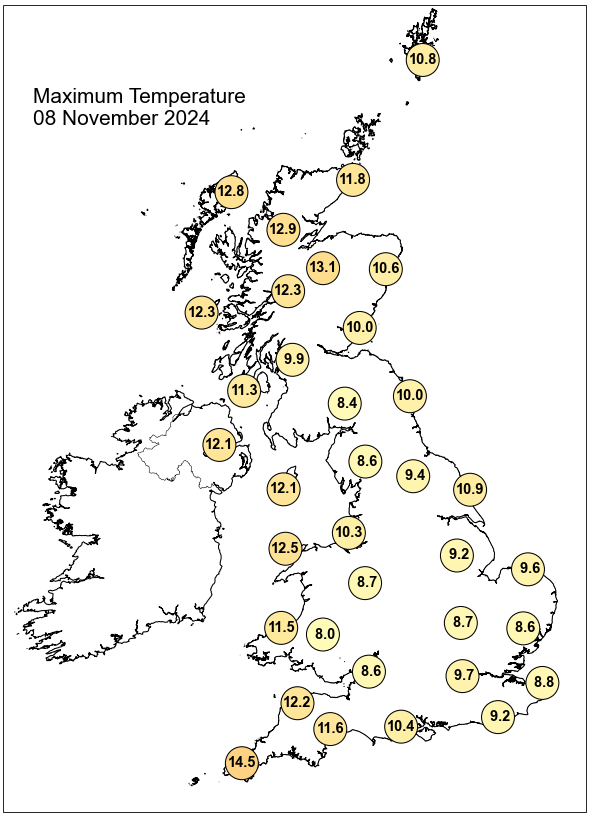

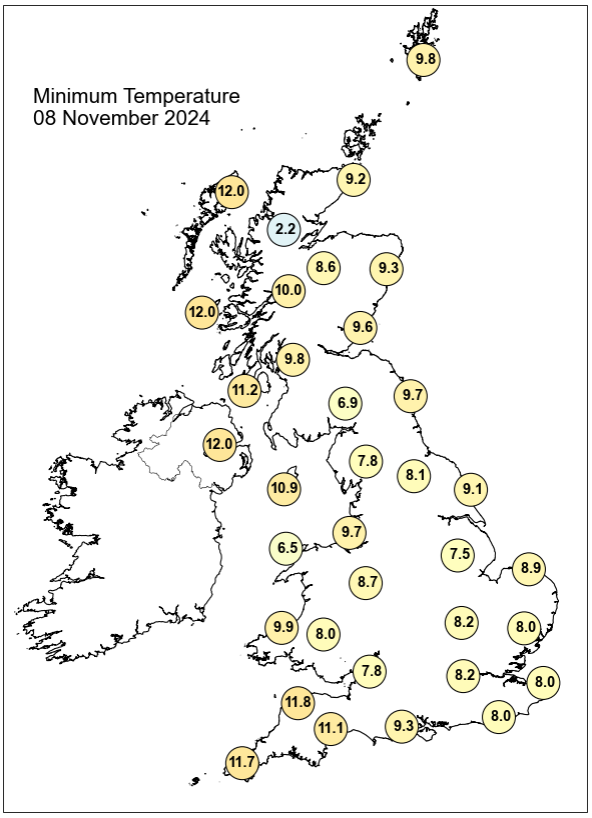

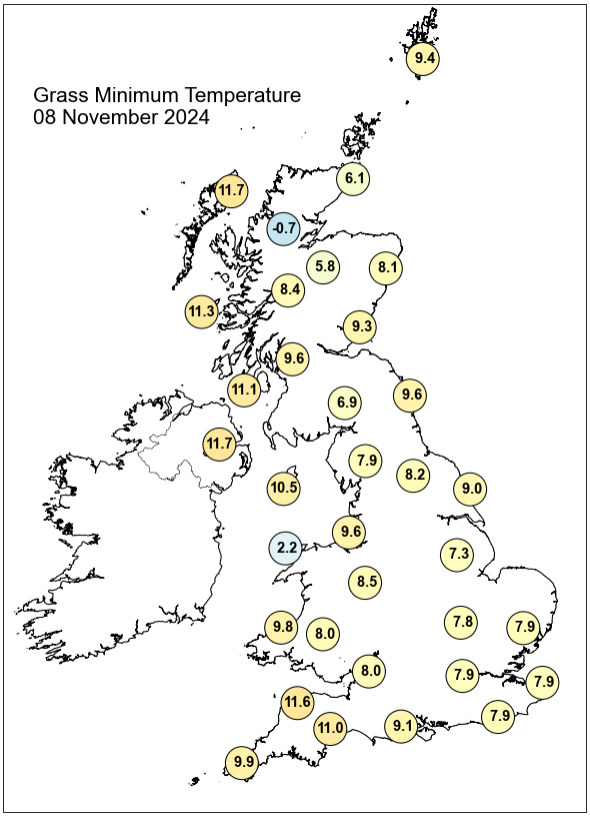

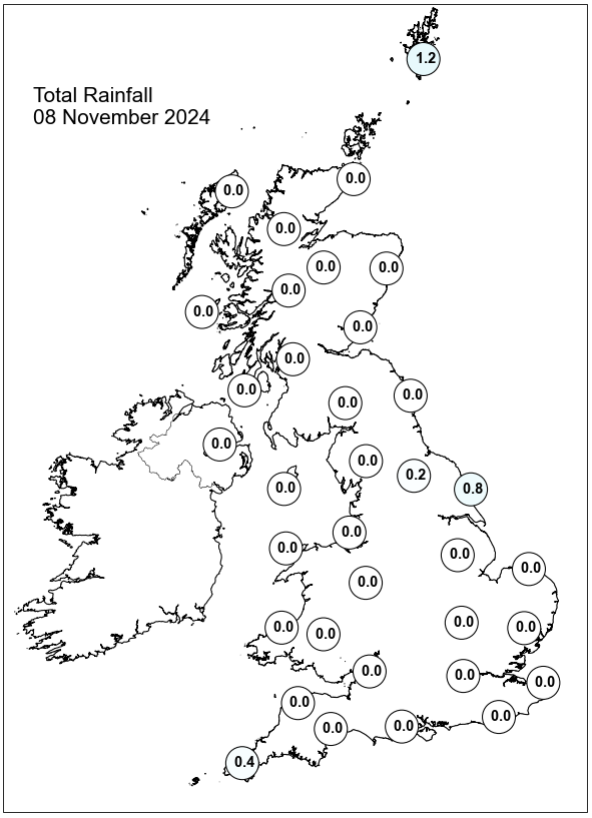

Daily Weather Summary for Friday 08 November 2024

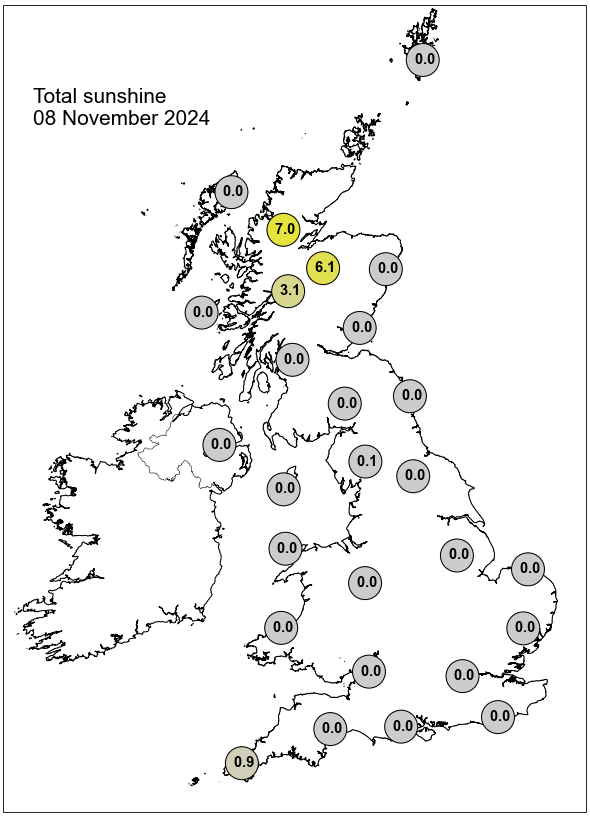

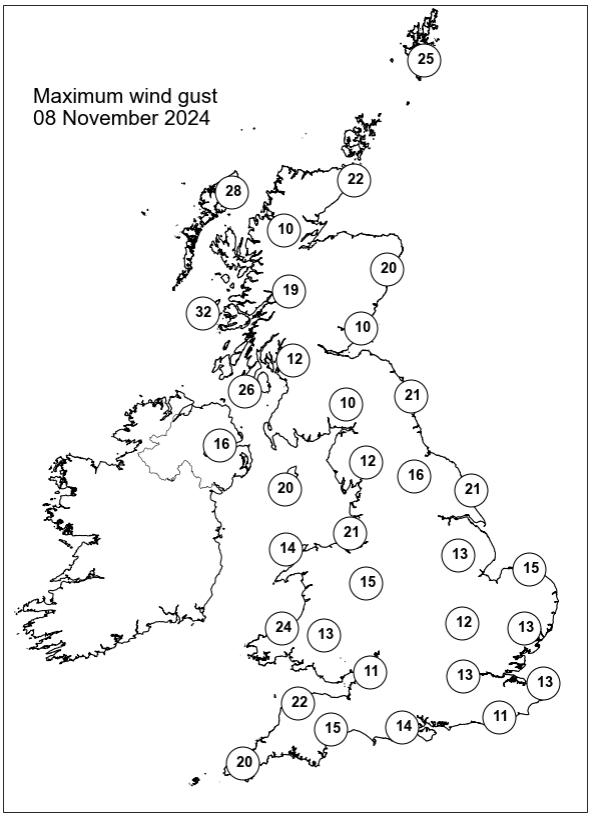

None of the selected stations observed a day of sleet or snow falling or non-zero snow depth at 0900 UTC.

Daily Weather Summary for Saturday 09 November 2024

This day's summary created 16/11/2024 03:03

Summary of the UK Weather for Saturday 09 November 2024

Widespread cloud persisted into Saturday morning with some areas of drizzle and light showers in northerly coastal regions. Some localised frost development overnight, primarily in under areas of clear skies in the north, in the lee of hills. Frontal systems slowly moving in from the west bring some breaks in the cloud, giving way to sunny spells in northwest England and Scotland. Temperatures remain cold for central and eastern regions, however, nearer average in the west. During the day it remained mostly dry, hazy and cloudy across much of the southern and central areas with some isolated patches of drizzle. Best of any cloud breaks were still across parts of northwest England and western Scotland, but these clear spells were gradually moving eastwards in the evening followed by a weather front to the west of the UK spreading south-eastwards bringing bands of rain.

Daily Extremes

Highest Maximum	**14.8°C** Scilly: St Marys Airport (Isles Of Scilly, 31mAMSL)
Lowest Maximum	**6.7°C** Tyndrum No 3 (Perthshire (in Central Region), 168mAMSL) also Salsburgh (Lanarkshire, 277mAMSL)
Highest Minimum	**11.8°C** Trevince (Cornwall, 62mAMSL)
Lowest Minimum	**-1.4°C** Kinloss (Moray (in Grampian Region), 5mAMSL)
Lowest Grass Minimum	**-4.5°C** Kinloss (Moray (in Grampian Region), 5mAMSL)
Most Rainfall	**4.6mm** Goxhill No2 (Lincolnshire, 10mAMSL)
Most Sunshine	**6.6hr** Kinloss (Moray (in Grampian Region), 5mAMSL)
Highest Gust	**33Kt 38mph** South Uist Range (Western Isles, 4mAMSL)
Highest Gust (mountain)*	**27Kt 31mph** Cairnwell (Aberdeenshire, 928mAMSL)
Greatest Snow Depth at 0900 UTC	No non-zero values.

mAMSL refers to station elevation in metres above mean sea level.

*Mountain stations are above 500mAMSL.

Daily Weather Summary for Saturday 09 November 2024

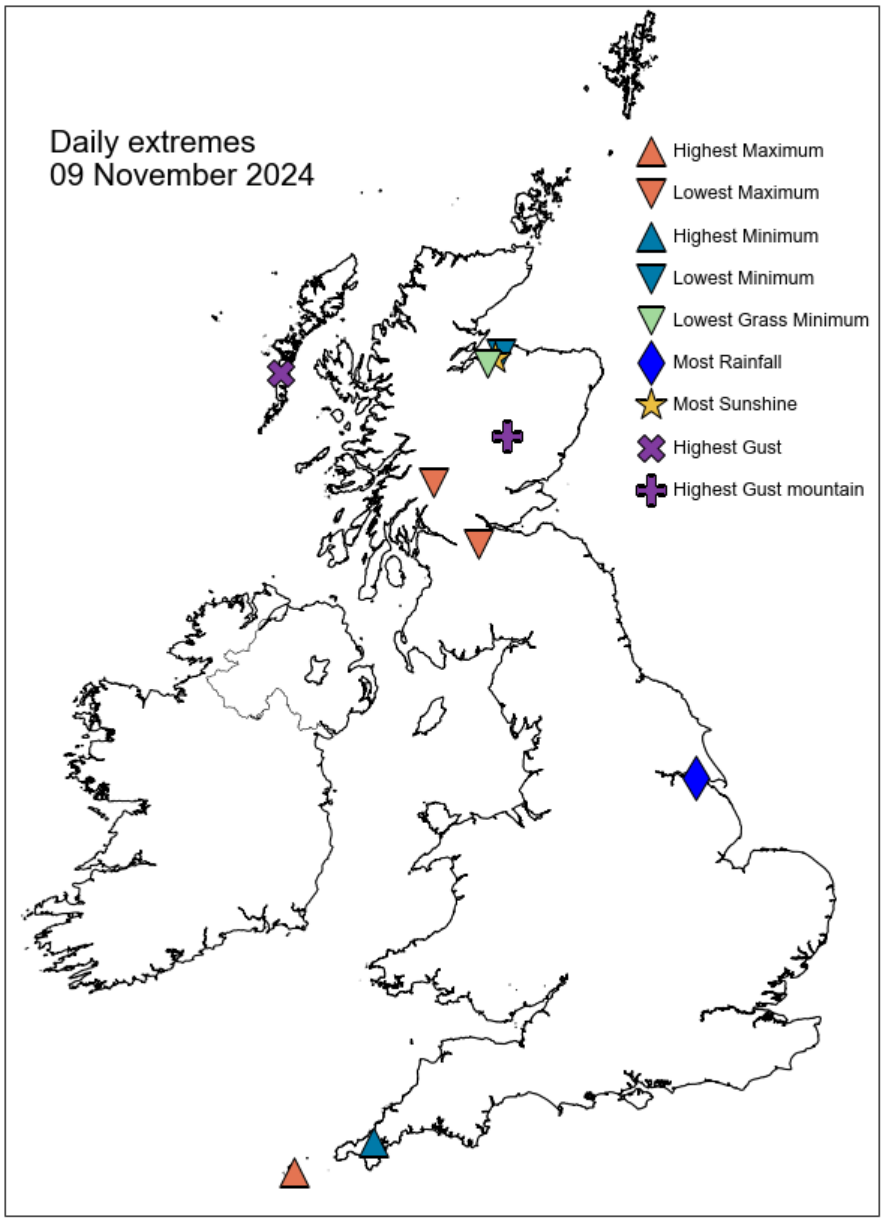

Daily Weather Summary for Saturday 09 November 2024

North Atlantic and Europe analysis charts and satellite images at 0000 UTC

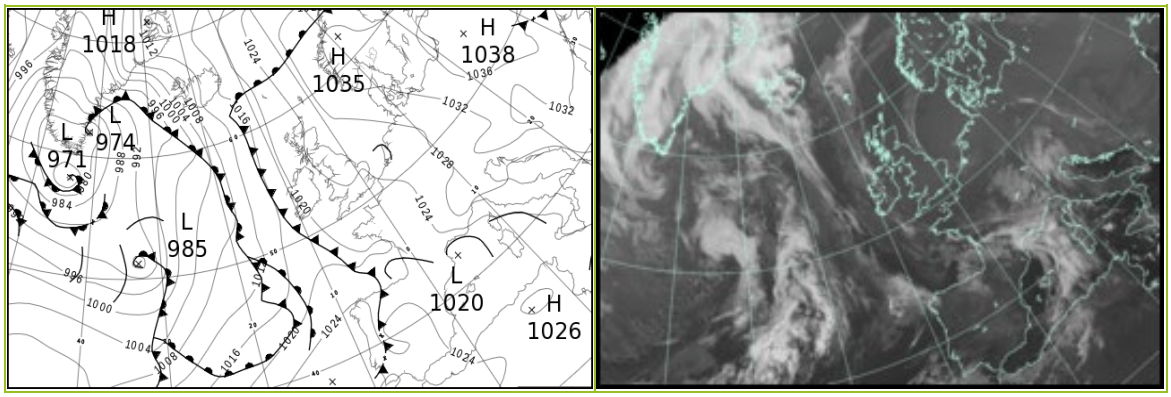

North Atlantic and Europe analysis charts and satellite images at 1200 UTC

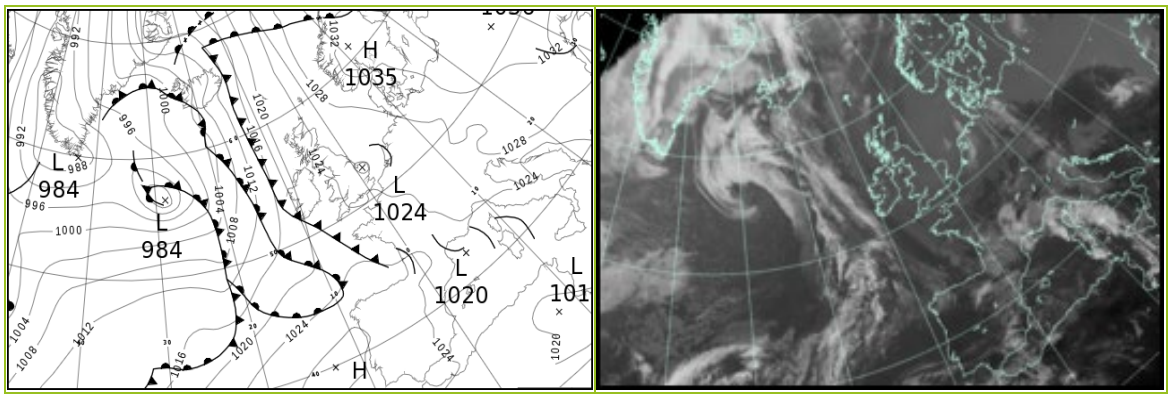

All satellite imagery copyright Met Office and EUMETSAT (European Organisation for the Exploitation of Meteorological Satellites). These show infra-red images from the geostationary MSG satellite. The rainfall rates are derived from both rain-radar and satellite data.

Daily Weather Summary for Saturday 09 November 2024

UK satellite and rain-radar precipitation rates at (L) 0000 and (R) 1200 UTC

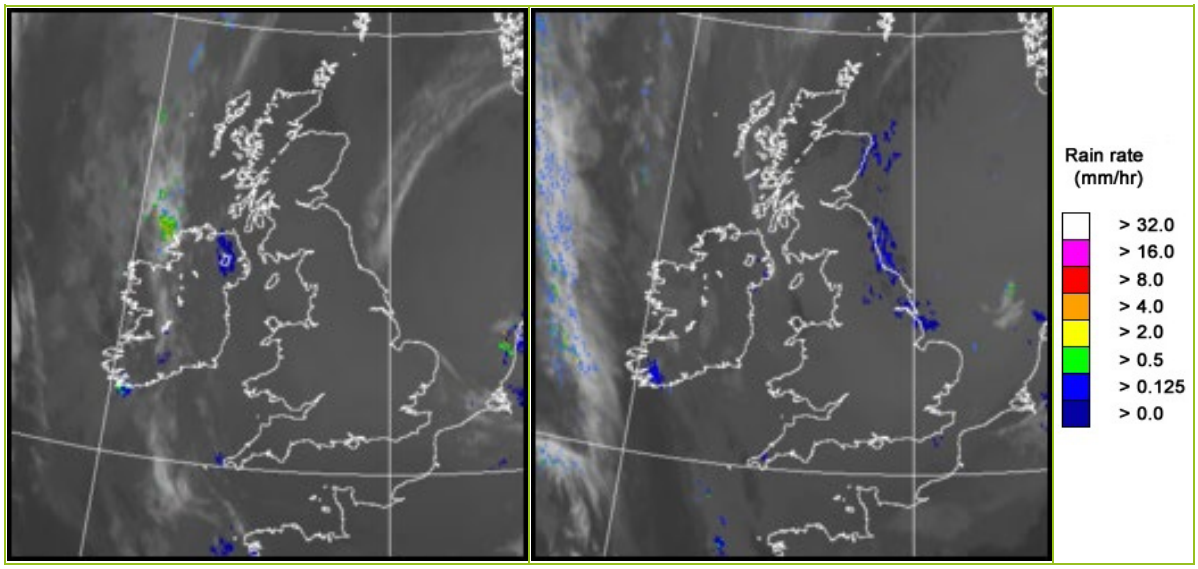

UK wind speed and direction at (L) 0000 and (R) 1200 UTC

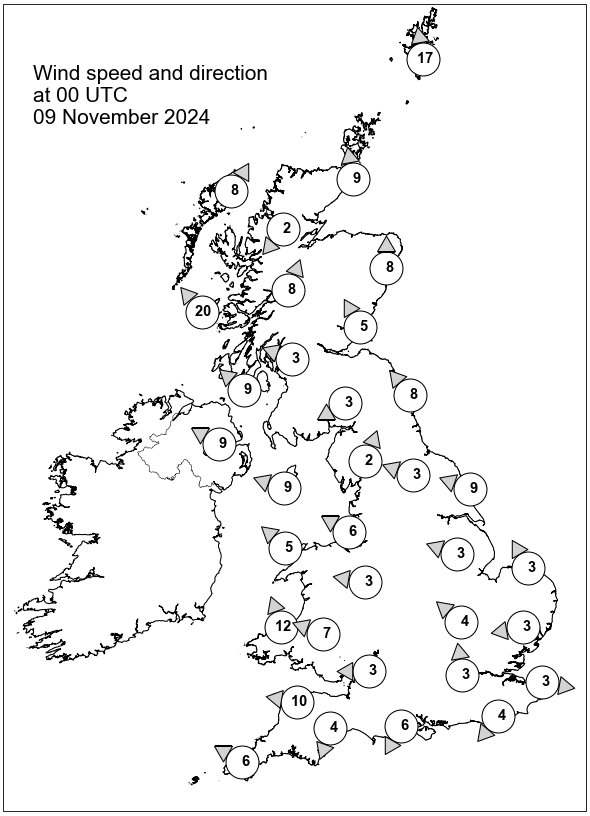

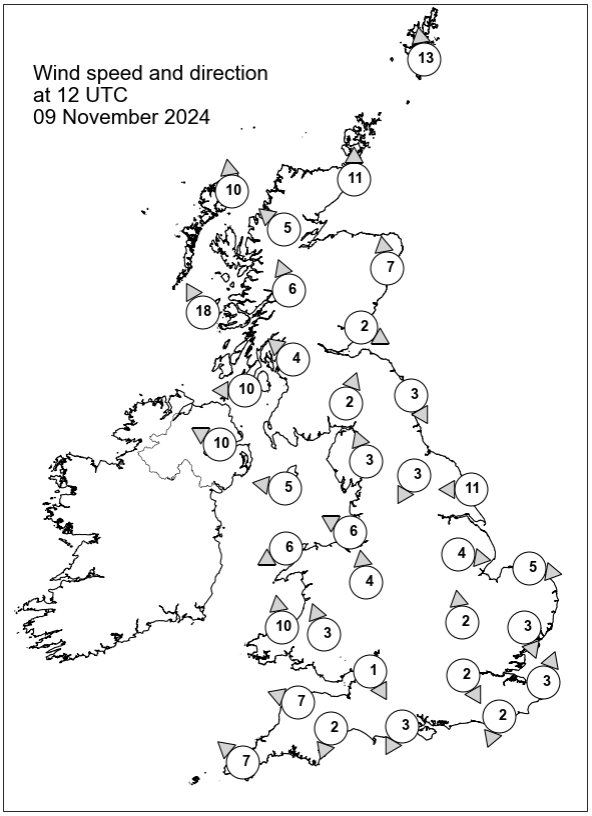

Daily Weather Summary for Saturday 09 November 2024

Selected UK readings at (L) 0000 and (R) 1200 UTC

STATIONS		0000 UTC						1200 UTC					
NO	SITE	PRESS	WDIR	WSPD	CLOUD	TEMP	TDEW	PRESS	WDIR	WSPD	CLOUD	TEMP	TDEW
1	Lerwick	1026.2	S	17	8	9.6	7.4	1025.4	S	13	8	9.6	8.8
2	Wick	1023.9	S	9	5	8.9	7.1	1023.5	S	11	8	9.4	6.6
3	Stornoway	1023.0	SSW	8	8	10.7	8.1	1022.1	S	10	8	11.2	8.6
4	Loch Glascarnoch	1024.8	NE	2	7	1.4	1.0	1023.4	SE	5	2	8.3	4.4
5	Aviemore	1024.5	-	-	0	5.0	3.7	1023.6	-	-	3	5.7	4.2
6	Dyce	1025.6	S	8	8	9.0	6.6	1024.5	S	7	8	9.8	7.6
7	Tulloch Bridge	1025.3	SSW	8	8	7.4	5.2	1024.2	SSE	6	8	7.9	3.9
8	Tiree	1022.5	SE	20	8	11.1	9.6	1022.4	SSE	18	8	9.4	7.9
9	Leuchars	1025.5	SSE	5	8	8.7	5.7	1024.7	WNW	2	8	8.8	6.9
10	Bishopton	1024.6	ESE	3	8	8.6	6.6	1024.6	SE	4	8	6.9	4.0
11	Machrihanish	1023.8	SE	9	8	9.9	7.5	1023.5	E	10	8	8.7	5.3
12	Boulmer	1025.2	SE	8	8	9.5	7.4	1024.5	NNW	3	8	9.3	8.5
13	Eskdalemuir	1025.7	ENE	3	8	5.0	3.7	1024.8	SSW	2	8	6.5	5.1
14	Aldergrove	1023.2	ESE	9	8	9.7	8.7	1022.8	ESE	10	8	9.9	6.9
15	Shap	1024.9	SSW	2	8	5.9	4.6	1024.4	SSE	3	8	6.7	4.8
16	Leeming	1024.8	ESE	3	8	8.9	5.6	1024.1	NNE	3	8	9.6	7.1
17	Ronaldsway	1024.1	ESE	9	8	8.9	5.4	1023.8	E	5	8	9.1	5.2
18	Bridlington	1024.5	ESE	9	8	9.6	7.3	1023.6	E	11	8	9.5	7.6
19	Crosby	1024.5	ESE	6	8	7.8	4.4	1024.1	ESE	6	8	7.8	4.0
20	Valley	1023.3	SE	5	8	9.2	6.6	1023.3	ENE	6	8	10.5	6.6
21	Waddington	1024.4	ESE	3	8	7.8	5.4	1024.2	W	4	8	8.5	5.3
22	Shawbury	1024.5	E	3	8	7.2	4.7	1024.4	S	4	8	7.0	4.1
23	Weybourne	1024.1	SSE	3	8	8.3	5.9	1023.8	W	5	8	8.3	6.5
24	Bedford	1024.2	SE	4	8	7.4	4.3	1024.4	S	2	8	7.3	3.7
25	Aberporth	1022.8	SSE	12	8	7.8	5.8	1023.5	S	10	8	9.3	7.0
26	Sennybridge	1024.3	ESE	7	8	5.2	4.3	1024.3	SSE	3	8	7.2	6.1
27	Wattisham	1024.0	E	3	8	7.5	4.3	1023.9	NNW	3	8	8.0	4.0
28	Almondsbury	1024.2	E	3	8	7.5	5.4	1024.7	NNW	1	8	8.1	5.6
29	Heathrow	1024.0	S	3	8	8.0	5.2	1024.3	NNW	2	8	8.6	4.0
30	Manston	1024.0	W	3	8	6.9	4.6	1024.2	SSW	3	8	8.7	5.4
31	Chivenor	1022.8	E	10	8	9.4	7.3	1024.0	ESE	7	8	10.5	7.9
32	Exeter	1023.0	NNE	4	8	8.5	7.1	1024.2	NNE	2	8	9.7	7.6
33	Herstmonceux	1023.5	NE	4	8	7.4	5.2	1024.2	NNE	2	8	8.7	6.4
34	Hurn	1023.8	NNE	6	8	7.5	5.9	1024.4	NNE	3	8	9.8	5.9
35	Camborne	1021.6	ESE	6	8	12.2	10.9	1023.5	SE	7	8	12.6	11.4

Daily Weather Summary for Saturday 09 November 2024

Selected European readings at (L) 0000 and (R) 1200 UTC

STATIONS		0000 UTC						1200 UTC					
NO	SITE	PRESS	WDIR	WSPD	CLOUD	TEMP	TDEW	PRESS	WDIR	WSPD	CLOUD	TEMP	TDEW
1	Murmansk	1000.3	WNW	14	8	8.0	0.3	1012.6	NW	16	7	3.5	-1.6
2	Helsinki	1029.1	WSW	10	0	5.9	4.4	1030.5	WNW	8	8	5.9	4.9
3	Stockholm	1033.8	W	10	-	5.1	4.6	1033.2	WNW	4	-	5.6	4.6
4	Oslo	1032.4	E	2	-	6.7	6.4	1032.8	NE	4	7	5.9	4.4
5	Reykjavik	1007.1	SE	20	5	8.6	6.4	1002.2	SE	22	6	10.0	7.9
6	Moscow	1030.7	W	2	8	3.6	1.6	1025.2	WNW	4	4	7.3	3.5
7	Kiev	1036.0	-	0	8	5.6	0.9	1034.8	-	0	8	5.4	0.6
8	Warsaw	1036.8	ESE	6	8	3.6	2.7	1034.1	E	8	8	3.5	2.0
9	Berlin	1030.7	ESE	10	8	5.2	2.7	1029.5	E	8	7	5.5	2.1
10	De Bilt	1025.3	E	2	8	5.1	2.6	1025.3	SE	4	8	7.0	5.5
11	Dublin	1022.7	SSE	8	7	10.7	9.4	1022.7	SSE	10	7	10.8	9.6
12	Cork	1020.6	SE	8	7	11.5	11.4	1021.0	SE	12	8	12.9	12.7
13	Sofia	1032.0	SW	2	0	2.3	-3.5	1025.0	NNE	4	1	13.5	0.3
14	Belgrade	1031.7	S	2	0	4.1	3.2	1029.8	SW	2	9	4.2	3.2
15	Budapest	-	-	-	-	-	-	-	-	-	-	-	-
16	Prague	1031.1	WNW	2	-	0.0	-0.1	1029.1	WSW	2	3	5.3	2.3
17	Munich	1028.5	E	2	8	4.0	3.2	1027.2	N	4	6	6.1	3.0
18	Strasbourg	1026.1	E	2	8	9.2	7.6	1026.0	E	3	8	10.0	8.4
19	Paris	1023.5	S	2	8	9.4	8.9	1024.0	-	0	8	10.4	9.9
20	Jersey	1021.8	E	3	8	11.0	10.3	1023.5	E	6	8	11.5	10.7
21	Milan	1029.8	N	1	9	8.1	8.1	1026.9	SSW	3	1	10.7	8.7
22	Marseille	1022.4	E	16	8	16.9	11.4	1021.7	ENE	9	8	16.8	11.7
23	Bordeaux	1021.0	SE	4	8	14.5	13.4	1023.9	SW	7	7	17.5	15.5
24	Rome	1024.9	NE	5	4	13.8	11.6	1022.6	ENE	3	6	19.5	11.9
25	Ajaccio	1023.2	NNE	6	-	13.3	10.3	1021.7	SSW	4	7	20.0	13.7
26	Barcelona	1021.7	N	4	0	15.8	14.5	1022.0	E	6	6	19.7	14.7
27	Majorca	1021.8	-	0	6	15.4	14.8	1021.7	WSW	7	6	21.8	13.9
28	Madrid	1025.1	-	0	3	10.0	10.0	1026.0	NNW	1	7	12.5	11.6
29	Lisbon	1024.5	N	4	-	16.8	16.8	1027.2	N	4	-	20.2	12.7
30	Athens	1024.8	N	2	-	13.4	5.8	1020.8	NE	8	-	20.5	3.2
31	Malta	1022.8	W	2	3	15.7	14.8	1020.6	E	10	6	20.5	16.3
32	Gibraltar	1024.6	W	4	0	17.6	16.7	1024.5	SW	7	8	22.1	16.9

Daily Weather Summary for Saturday 09 November 2024

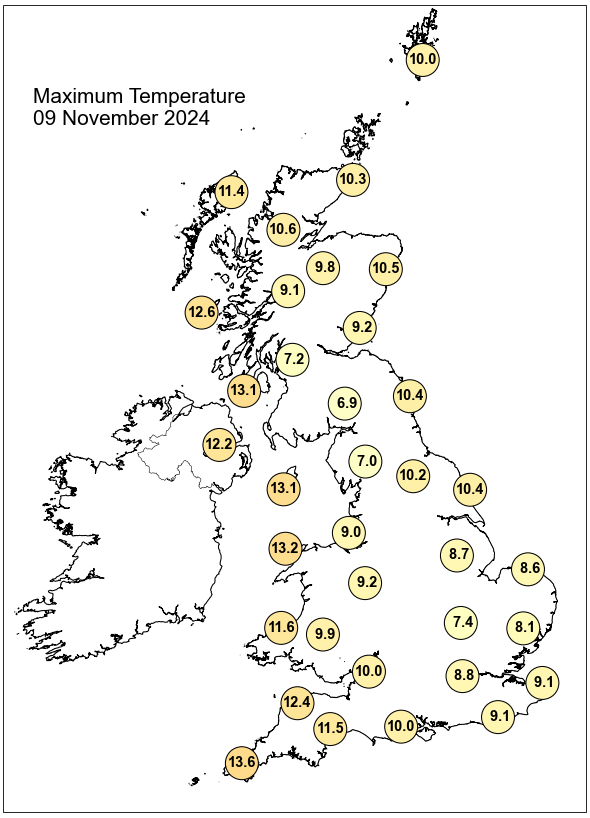

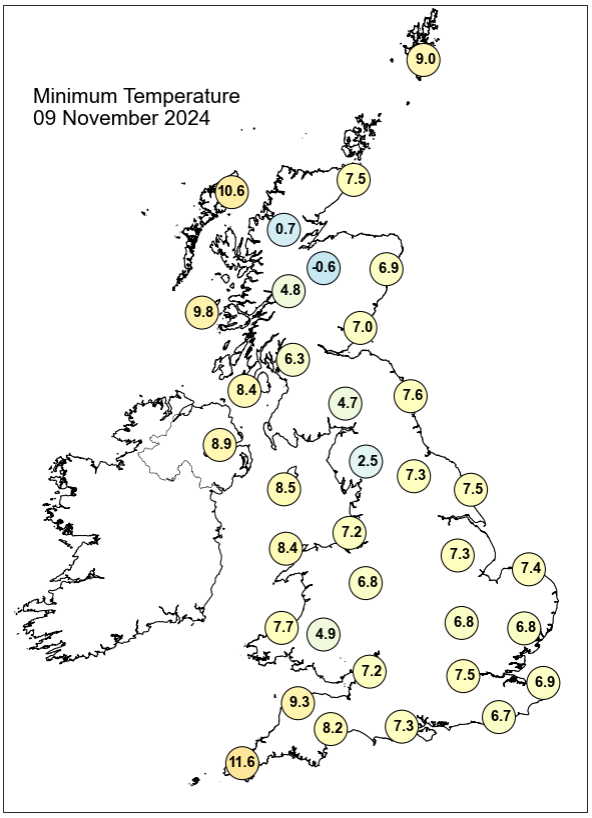

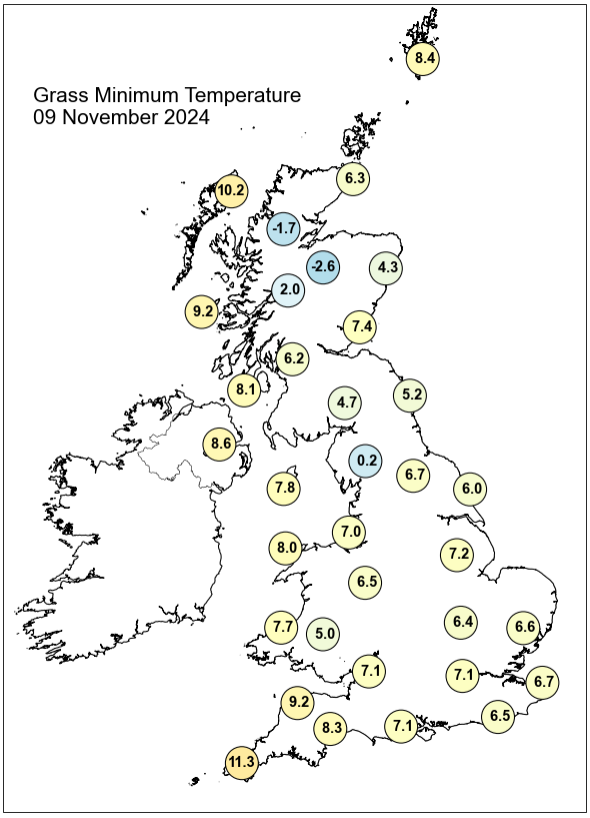

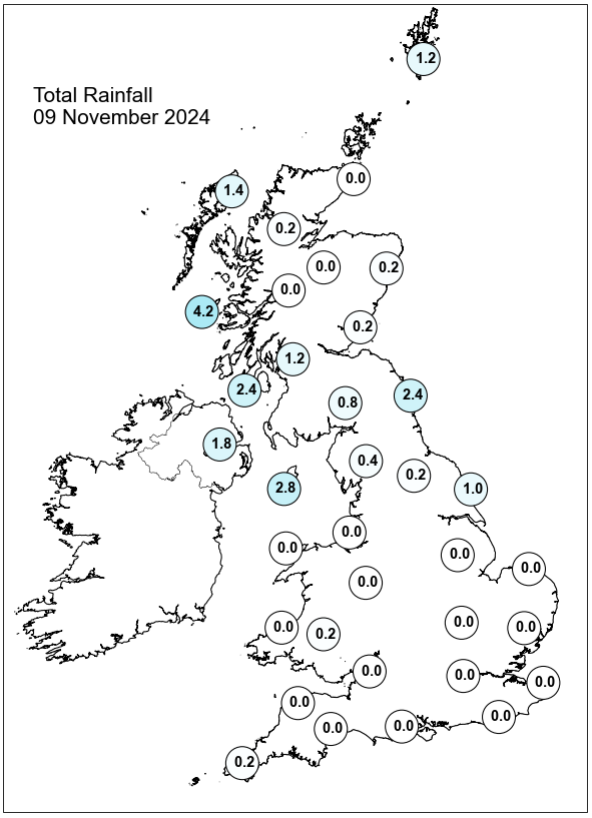

Daily Weather Summary for Saturday 09 November 2024

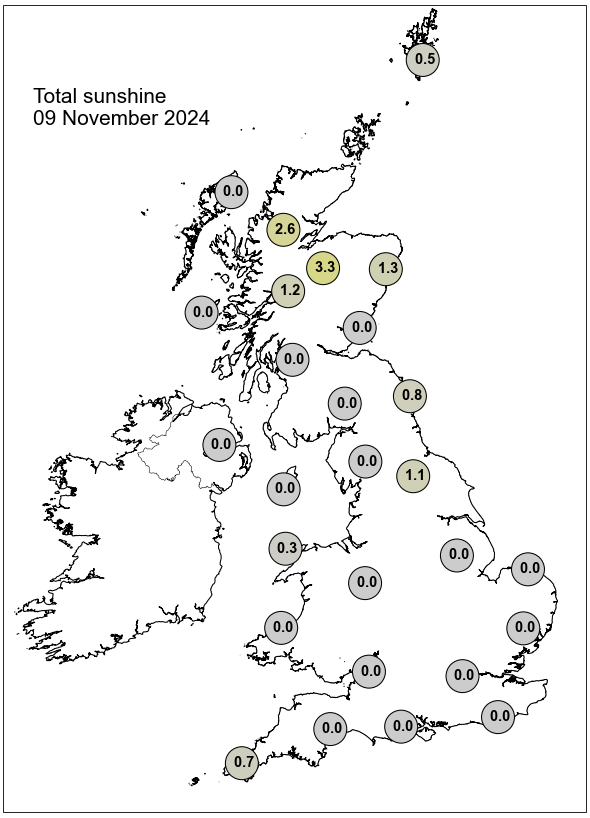

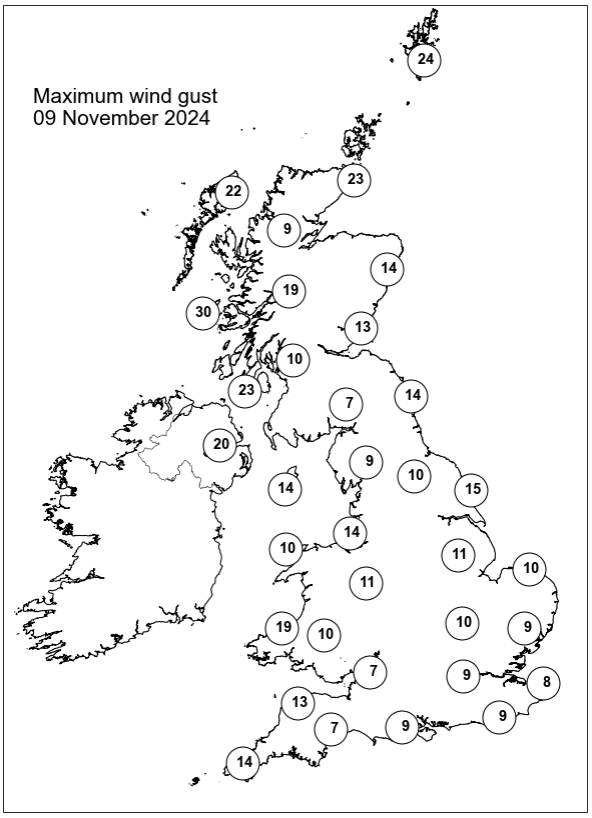

None of the selected stations observed a day of sleet or snow falling or non-zero snow depth at 0900 UTC.

Daily Weather Summary for Sunday 10 November 2024

This day's summary created 18/11/2024 08:23

Summary of the UK Weather for Sunday 10 November 2024

A series of frontal systems continued to encroach upon the UK from the west, bringing outbreaks of rain. Initially in the west but slowly tracking south easterly. Heaviest in western Scotland. Cloud remained widely cloudy ahead of this, but patchy in places upon clearance, giving way to clearer spells. It was another largely cloudy day for many, with a front bringing outbreaks of light rain and drizzle southeastwards across England and Wales. However, clearer conditions with sunny spells developed across Northern Ireland and Scotland but with a few showers across northern Scotland. Temperatures were close to the seasonal average.

Daily Extremes

Highest Maximum	**18.8°C** Treknow (Cornwall, 100mAMSL)
Lowest Maximum	**9.1°C** Spadeadam No 2 (Cumbria, 285mAMSL)
Highest Minimum	**12.7°C** Scilly: St Marys Airport (Isles Of Scilly, 31mAMSL)
Lowest Minimum	**-1.3°C** Loch Glascarnoch (Ross & Cromarty, 269mAMSL)
Lowest Grass Minimum	**-4.9°C** Kinloss (Moray (in Grampian Region), 5mAMSL)
Most Rainfall	**8.4mm** Dinas Resr (Dyfed, 258mAMSL)
Most Sunshine	**5.9hr** Tiree (Argyll (in Strathclyde Region), 9mAMSL)
Highest Gust	**33Kt 38mph** Fair Isle (Shetland, 57mAMSL)
Highest Gust (mountain)*	**53Kt 61mph** Cairngorm Summit (Inverness-shire, 1237mAMSL)
Greatest Snow Depth at 0900 UTC	No non-zero values.

mAMSL refers to station elevation in metres above mean sea level.

*Mountain stations are above 500mAMSL.

Daily Weather Summary for Sunday 10 November 2024

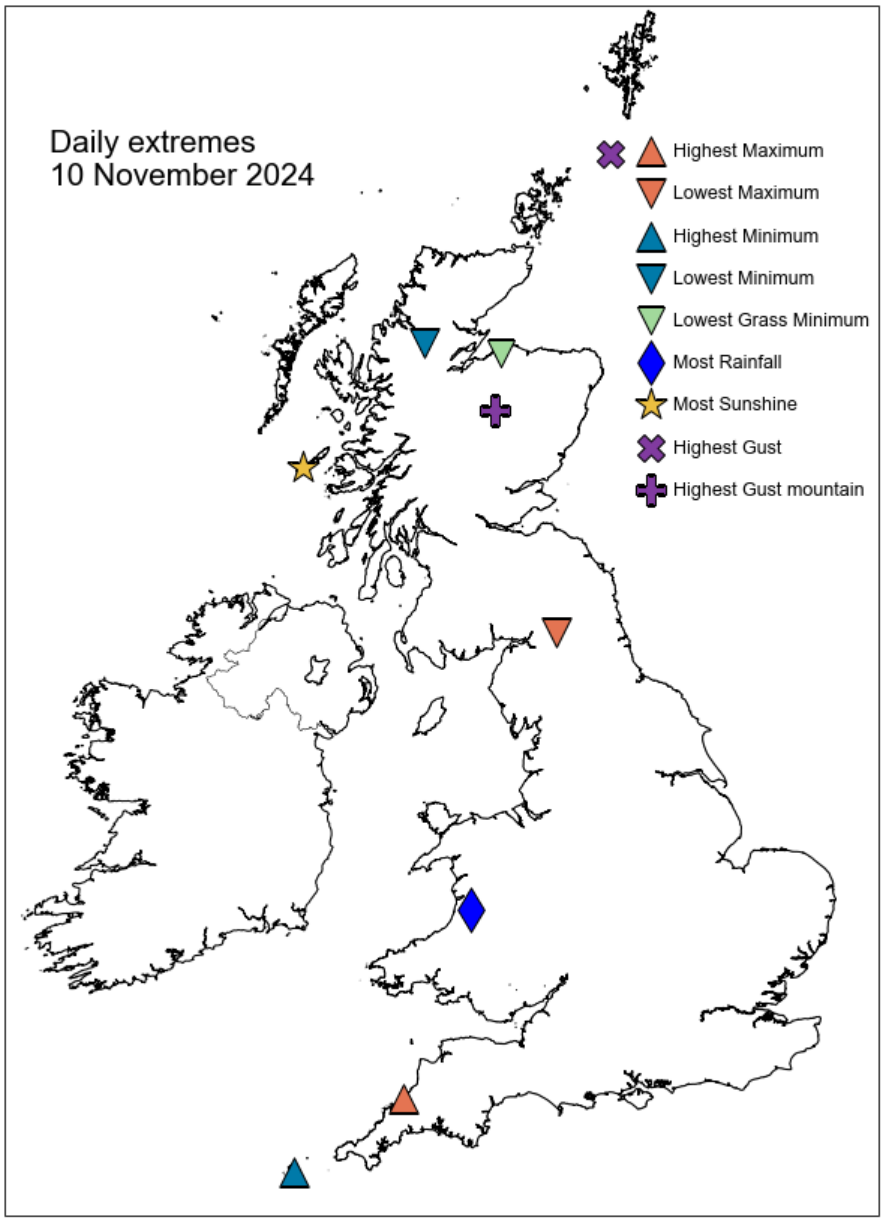

Daily Weather Summary for Sunday 10 November 2024

North Atlantic and Europe analysis charts and satellite images at 0000 UTC

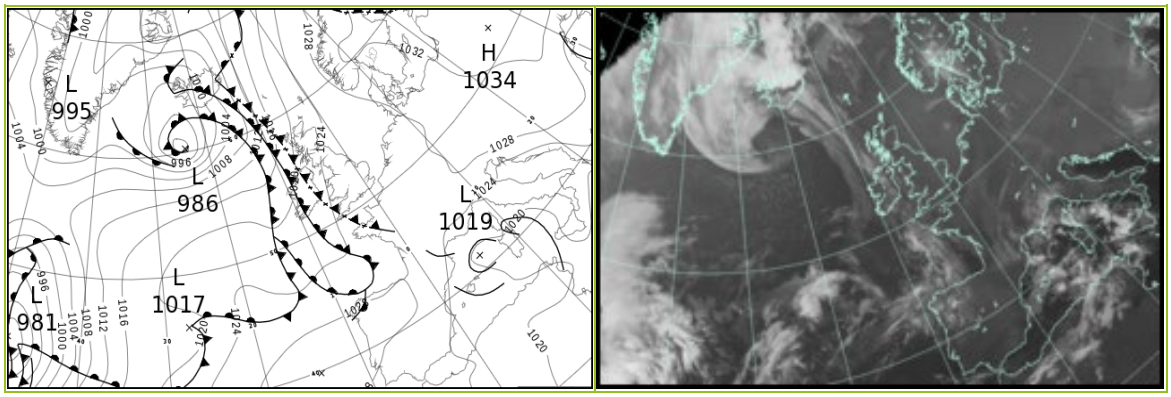

North Atlantic and Europe analysis charts and satellite images at 1200 UTC

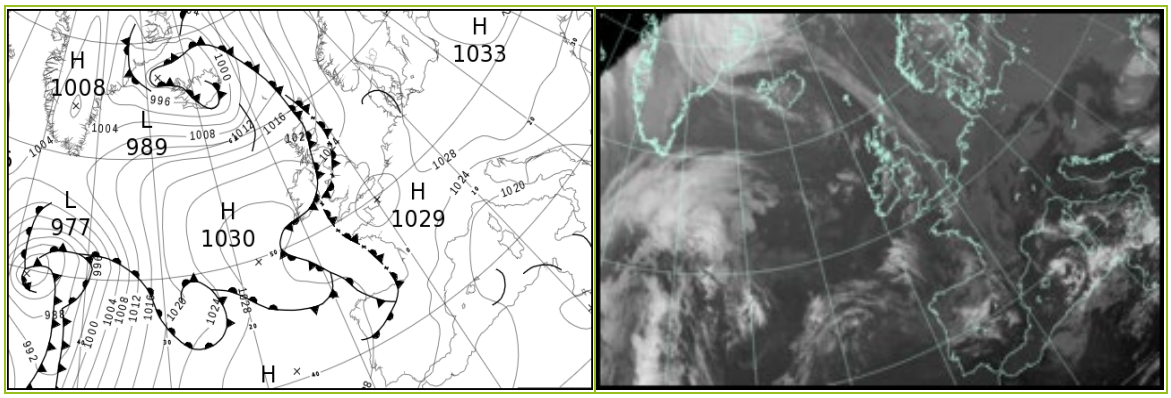

All satellite imagery copyright Met Office and EUMETSAT (European Organisation for the Exploitation of Meteorological Satellites). These show infra-red images from the geostationary MSG satellite. The rainfall rates are derived from both rain-radar and satellite data.

Daily Weather Summary for Sunday 10 November 2024

UK satellite and rain-radar precipitation rates at (L) 0000 and (R) 1200 UTC

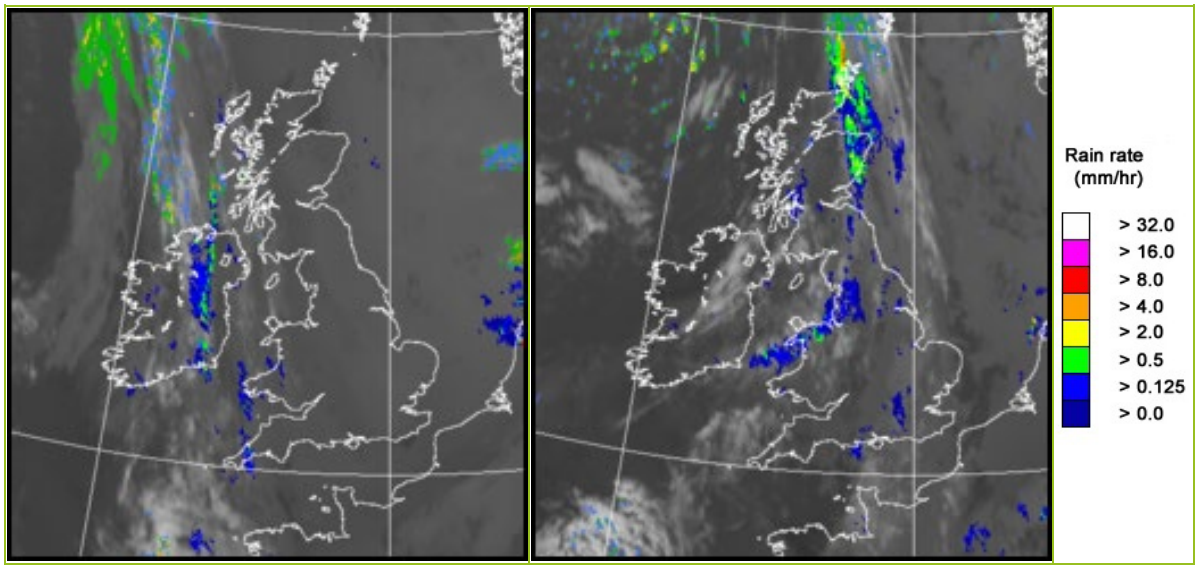

UK wind speed and direction at (L) 0000 and (R) 1200 UTC

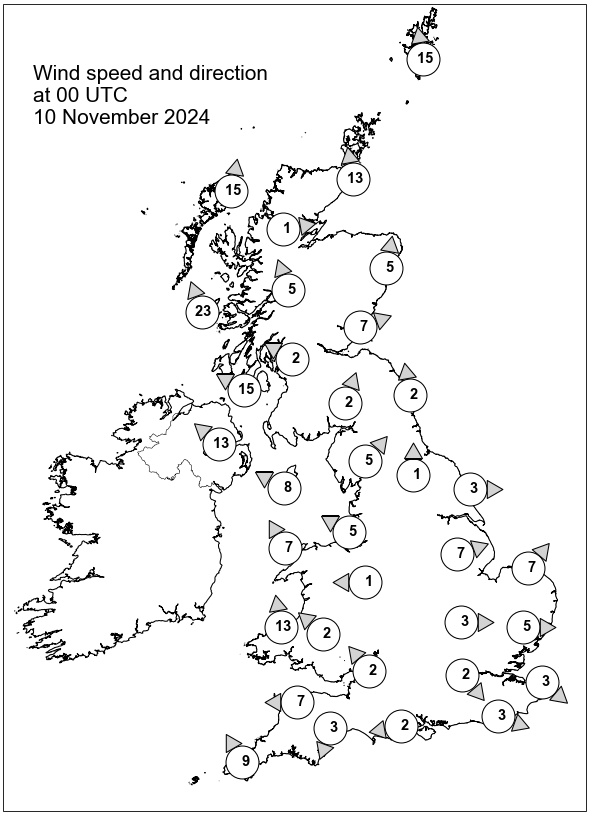

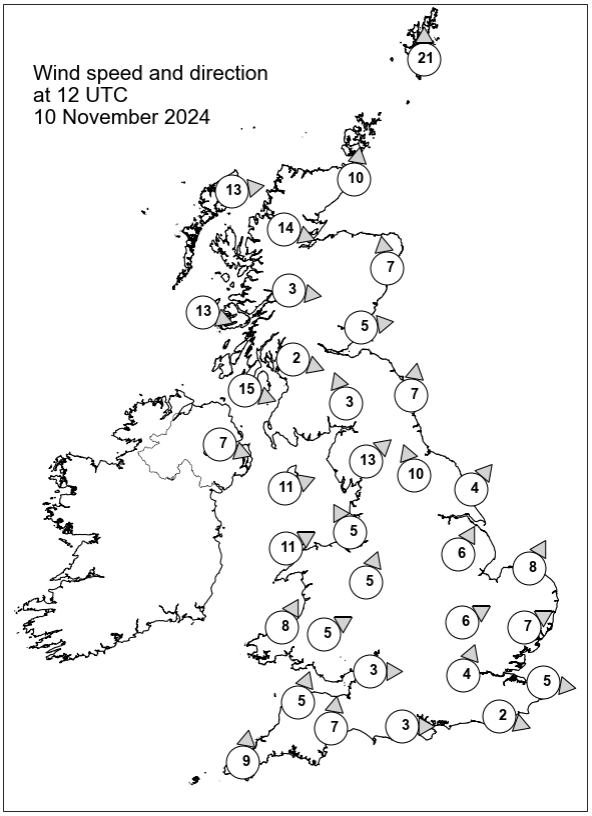

Daily Weather Summary for Sunday 10 November 2024

Selected UK readings at (L) 0000 and (R) 1200 UTC

STATIONS		0000 UTC						1200 UTC					
NO	SITE	PRESS	WDIR	WSPD	CLOUD	TEMP	TDEW	PRESS	WDIR	WSPD	CLOUD	TEMP	TDEW
1	Lerwick	1023.6	S	15	8	8.4	6.8	1017.9	S	21	8	9.3	7.2
2	Wick	1021.3	S	13	3	8.7	5.5	1018.2	S	10	8	8.9	8.2
3	Stornoway	1019.4	S	15	8	9.8	7.1	1020.0	W	13	3	11.6	8.3
4	Loch Glascarnoch	1022.3	W	1	5	-0.3	-0.8	1020.7	WNW	14	8	9.7	8.3
5	Aviemore	1022.3	-	-	8	5.2	2.7	1020.1	-	-	1	10.6	7.9
6	Dyce	1023.0	S	5	8	7.5	6.4	1020.3	S	7	8	8.1	6.6
7	Tulloch Bridge	1023.8	SSE	5	8	5.2	2.3	1022.6	W	3	8	9.0	8.1
8	Tiree	1020.2	SSE	23	8	10.6	8.9	1023.3	WNW	13	2	12.3	7.9
9	Leuchars	1023.9	WSW	7	8	7.2	6.0	1021.8	W	5	8	8.7	7.2
10	Bishopton	1023.8	ESE	2	8	6.3	4.5	1022.7	WNW	2	8	7.9	7.6
11	Machrihanish	1022.5	ESE	15	8	9.2	8.0	1023.9	WNW	15	1	12.2	8.7
12	Boulmer	1024.2	S	2	8	8.1	6.7	1023.4	S	7	8	9.5	7.5
13	Eskdalemuir	1024.8	SSW	2	8	5.0	4.1	1024.3	SSE	3	8	7.2	6.9
14	Aldergrove	1021.9	SE	13	8	10.1	9.5	1025.3	WNW	7	7	12.7	9.3
15	Shap	1025.1	SW	5	8	5.3	4.2	1024.6	SW	13	8	9.4	7.3
16	Leeming	1024.8	S	1	8	8.2	6.8	1025.2	SSE	10	8	8.7	6.6
17	Ronaldsway	1024.0	ESE	8	8	9.8	8.1	1024.7	WSW	11	8	13.9	12.7
18	Bridlington	1024.5	W	3	8	7.8	7.3	1025.5	SW	4	8	8.5	5.5
19	Crosby	1024.7	ESE	5	8	7.6	4.8	1025.6	SSE	5	8	12.3	10.0
20	Valley	1024.0	SSE	7	8	10.9	9.7	1026.0	WSW	11	8	13.8	13.6
21	Waddington	1025.6	WSW	7	8	6.7	3.7	1026.8	SSW	6	8	9.0	6.8
22	Shawbury	1025.3	E	1	8	7.2	5.7	1026.4	SSW	5	8	13.8	11.1
23	Weybourne	1025.0	SW	7	8	7.5	6.0	1027.0	SSW	8	8	9.4	5.8
24	Bedford	1026.1	W	3	8	6.3	3.0	1027.5	WSW	6	6	9.8	8.3
25	Aberporth	1024.3	S	13	8	9.6	8.9	1026.9	SSW	8	8	14.2	11.7
26	Sennybridge	1025.5	SE	2	8	7.8	7.3	1027.5	WSW	5	8	11.3	10.9
27	Wattisham	1025.8	W	5	8	6.4	3.9	1027.6	WSW	7	8	9.1	6.1
28	Almondsbury	1026.2	SE	2	8	8.0	7.6	1027.8	W	3	8	12.8	11.2
29	Heathrow	1026.4	NW	2	8	7.5	3.8	1028.3	SSW	4	8	9.8	7.7
30	Manston	1026.0	NW	3	8	7.2	5.8	1028.4	W	5	8	9.4	5.4
31	Chivenor	1025.3	E	7	8	11.1	9.6	1027.6	SSW	5	8	15.3	12.1
32	Exeter	1025.5	NNE	3	8	9.5	8.9	1027.7	S	7	8	14.8	12.5
33	Herstmonceux	1026.1	WNW	3	8	7.6	5.2	1028.7	WNW	2	8	10.9	6.5
34	Hurn	1026.6	E	2	8	7.9	7.6	1028.2	W	3	8	12.9	11.9
35	Camborne	1024.6	SSE	9	8	12.6	11.3	1027.6	S	9	2	15.4	11.9

Daily Weather Summary for Sunday 10 November 2024

Selected European readings at (L) 0000 and (R) 1200 UTC

STATIONS		0000 UTC						1200 UTC					
NO	SITE	PRESS	WDIR	WSPD	CLOUD	TEMP	TDEW	PRESS	WDIR	WSPD	CLOUD	TEMP	TDEW
1	Murmansk	1021.8	NW	10	4	2.0	-2.7	1022.9	NW	6	7	3.5	0.7
2	Helsinki	1033.4	N	4	8	2.4	1.8	1033.3	NE	2	8	2.5	1.3
3	Stockholm	1032.8	SSE	4	-	4.5	3.8	1030.4	ESE	4	-	5.9	5.2
4	Oslo	1031.7	NE	8	-	3.0	1.7	1028.5	SSE	4	7	3.3	3.0
5	Reykjavik	994.9	E	6	7	9.7	8.5	-	-	-	-	-	-
6	Moscow	1027.1	NW	4	8	6.2	4.4	1029.7	WNW	2	6	4.5	-1.1
7	Kiev	1033.3	-	0	8	3.7	0.2	1032.1	N	2	7	4.3	0.3
8	Warsaw	1032.8	ESE	6	8	2.2	1.2	1031.4	ESE	6	6	3.8	0.1
9	Berlin	1029.2	SE	6	8	1.8	1.0	1029.3	SSE	4	8	1.5	0.7
10	De Bilt	1026.2	SSE	4	8	7.5	7.2	1027.5	SSW	4	8	10.3	8.8
11	Dublin	1022.7	SSE	4	7	11.1	10.3	1025.9	W	8	7	14.1	12.7
12	Cork	1022.3	S	6	8	12.5	12.4	1027.0	N	6	7	13.8	13.4
13	Sofia	1028.6	SE	2	6	1.2	-1.9	1024.6	NNE	4	3	7.1	-0.8
14	Belgrade	1028.9	S	2	0	3.4	2.3	1027.4	SSE	2	1	9.5	0.9
15	Budapest	-	-	-	-	-	-	-	-	-	-	-	-
16	Prague	1029.4	SW	4	-	-0.3	-0.6	1029.8	SW	4	9	0.2	0.1
17	Munich	1028.2	WNW	2	8	4.2	3.6	1028.2	NE	2	8	5.0	3.6
18	Strasbourg	1027.6	SSW	2	8	7.6	7.5	1028.5	NNE	4	8	6.7	6.4
19	Paris	1026.0	ENE	1	9	10.3	10.0	1028.4	N	8	8	11.2	9.1
20	Jersey	1025.8	E	7	8	11.1	10.6	1028.3	E	5	8	12.8	11.1
21	Milan	1024.6	S	1	-	4.9	4.9	1022.9	SW	3	0	9.6	8.2
22	Marseille	1022.5	SE	3	7	13.4	11.1	1020.8	W	5	-	18.7	11.3
23	Bordeaux	1026.1	WSW	6	8	15.2	15.2	1026.9	N	5	8	16.6	14.1
24	Rome	1020.5	ENE	4	0	12.8	10.8	1018.7	ENE	5	4	19.8	11.6
25	Ajaccio	1020.4	NE	4	8	14.7	13.4	1018.9	SSE	2	7	19.1	14.4
26	Barcelona	1023.5	N	8	5	14.8	12.7	1022.1	N	8	1	20.2	12.9
27	Majorca	1022.8	ENE	7	7	15.7	14.3	1021.9	N	3	6	18.0	15.4
28	Madrid	1028.1	SW	2	0	8.8	6.4	1025.2	SSE	2	6	17.1	7.9
29	Lisbon	1028.3	N	4	-	14.8	9.1	1027.9	S	3	-	20.6	14.1
30	Athens	1021.0	N	3	-	13.6	6.1	1019.6	N	8	-	17.4	3.2
31	Malta	1019.8	ENE	4	2	17.5	13.9	1017.8	ESE	6	7	20.7	12.8
32	Gibraltar	1024.4	WSW	6	0	18.7	13.8	1024.4	SSE	3	0	23.2	10.9

Daily Weather Summary for Sunday 10 November 2024

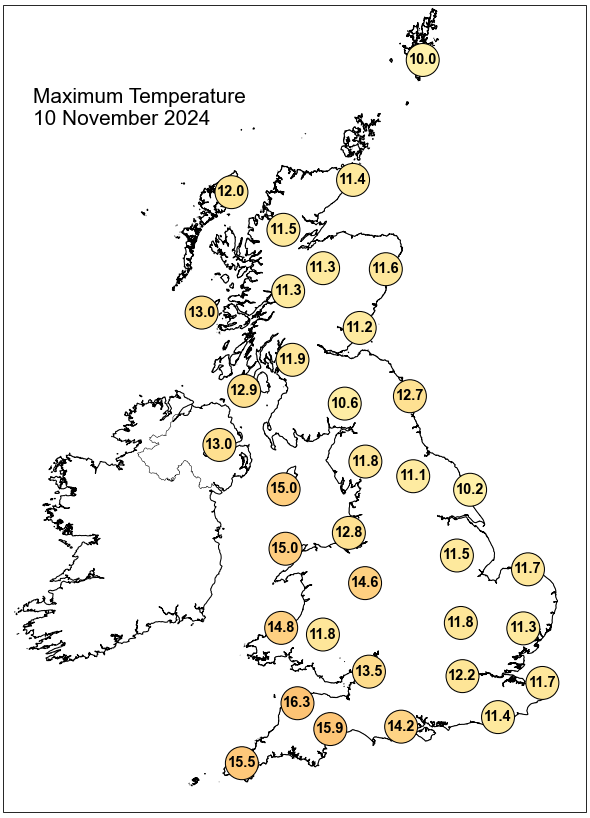

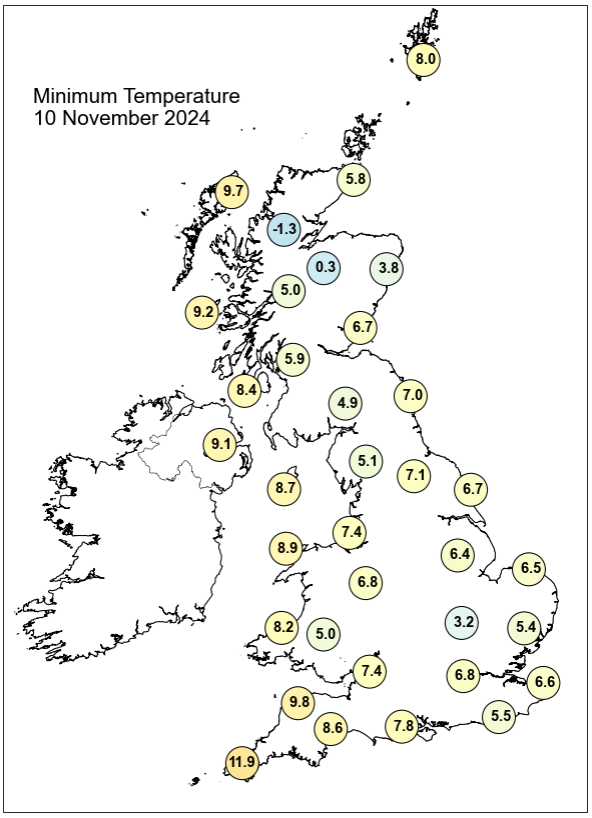

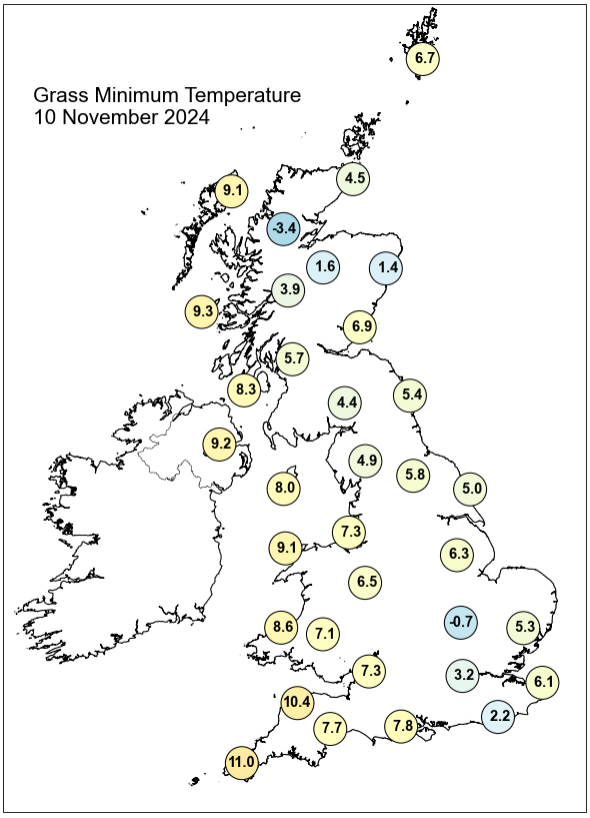

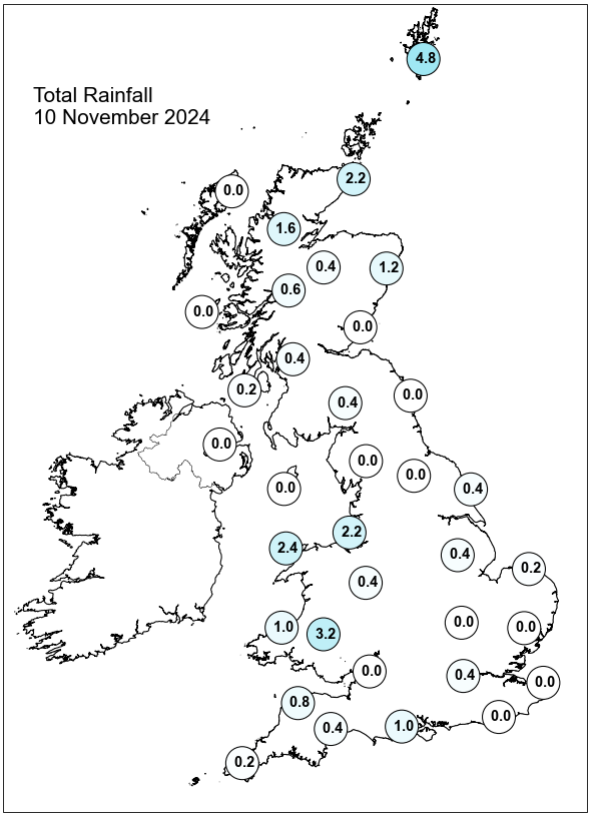

Daily Weather Summary for Sunday 10 November 2024

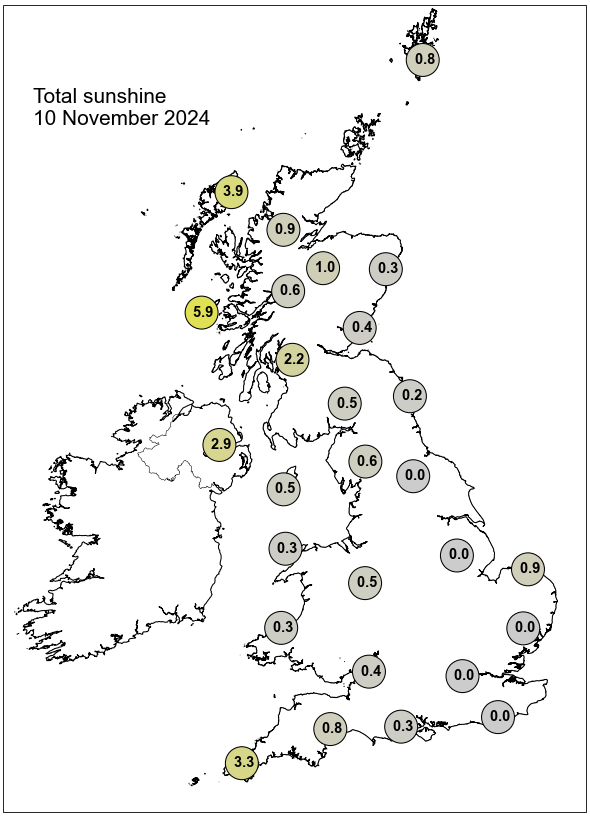

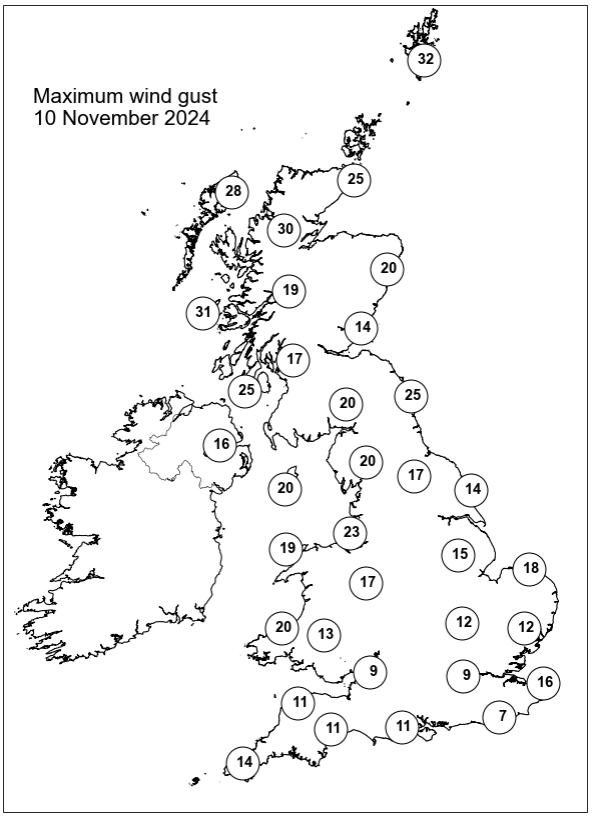

None of the selected stations observed a day of sleet or snow falling or non-zero snow depth at 0900 UTC.

Daily Weather Summary for Monday 11 November 2024

This day's summary created 18/11/2024 10:14

Summary of the UK Weather for Monday 11 November 2024

High pressure brought fine and dry conditions with clear skies across most areas, while the remnant of a cold front lied across south England moving southwards, bringing some outbreaks of rain and drizzle. There were also some rain and drizzle across northern Scotland. Some isolated mist and fog patches across many areas but clearing through the morning. It was a much brighter day with lengthy sunny spells for many, with early high cloud clearing. Early cloud and mist and fog patches cleared the far southwest whilst a few showers affected eastern areas of England. Temperatures were close to the seasonal average.

Daily Extremes

Highest Maximum	**15.7°C** Trevince (Cornwall, 62mAMSL)
Lowest Maximum	**8.4°C** Buxton (Derbyshire, 307mAMSL)
Highest Minimum	**12.7°C** Scilly: St Marys Airport (Isles Of Scilly, 31mAMSL)
Lowest Minimum	**-0.2°C** Lough Navar Forest (Fermanagh, 126mAMSL)
Lowest Grass Minimum	**-3.2°C** Kinross (Kinross-shire, 116mAMSL)
Most Rainfall	**1.4mm** Forncett End S Wks (Norfolk, 44mAMSL)
Most Sunshine	**7.3hr** Waddington (Lincolnshire, 68mAMSL)
Highest Gust	**33Kt 38mph** Fair Isle (Shetland, 57mAMSL)
Highest Gust (mountain)*	**49Kt 56mph** Cairnwell (Aberdeenshire, 928mAMSL)
Greatest Snow Depth at 0900 UTC	No non-zero values.

mAMSL refers to station elevation in metres above mean sea level.

*Mountain stations are above 500mAMSL.

Daily Weather Summary for Monday 11 November 2024

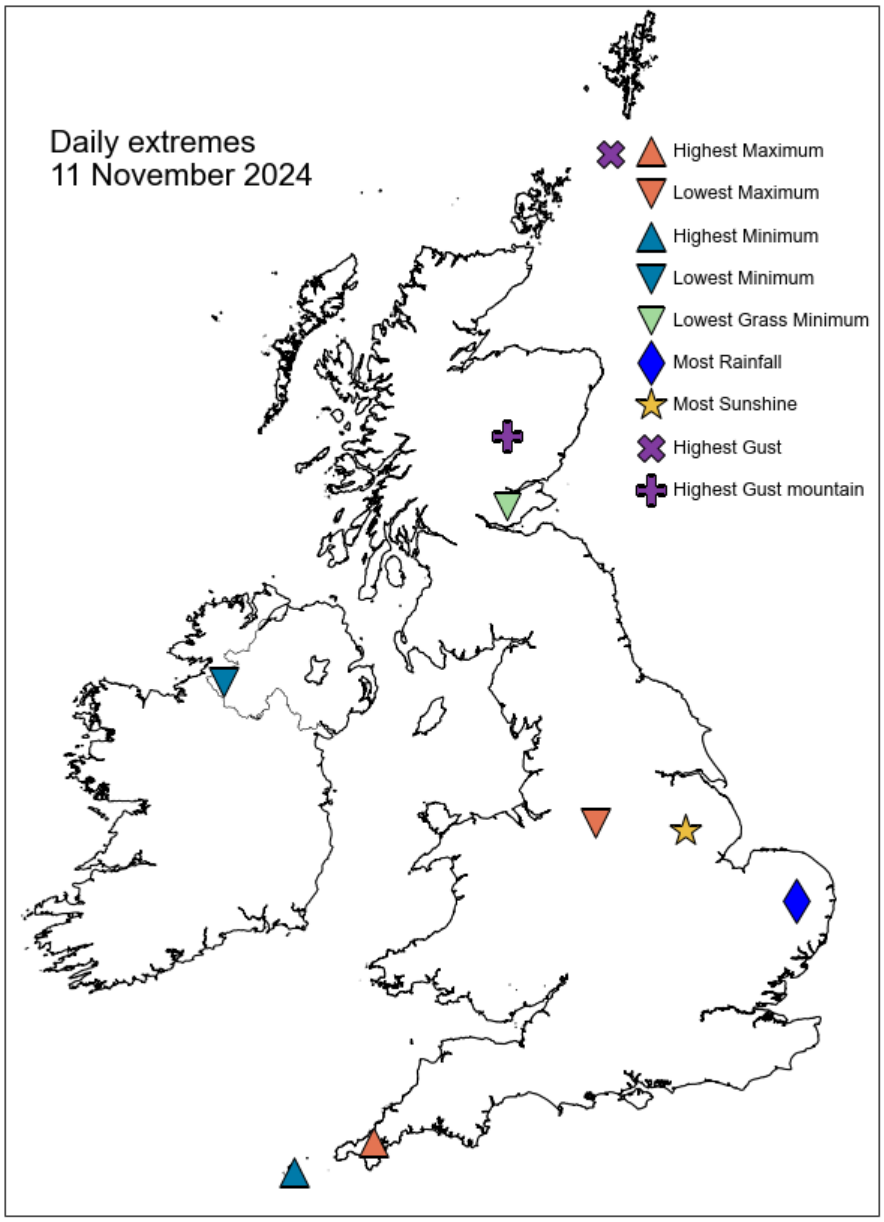

Daily Weather Summary for Monday 11 November 2024

North Atlantic and Europe analysis charts and satellite images at 0000 UTC

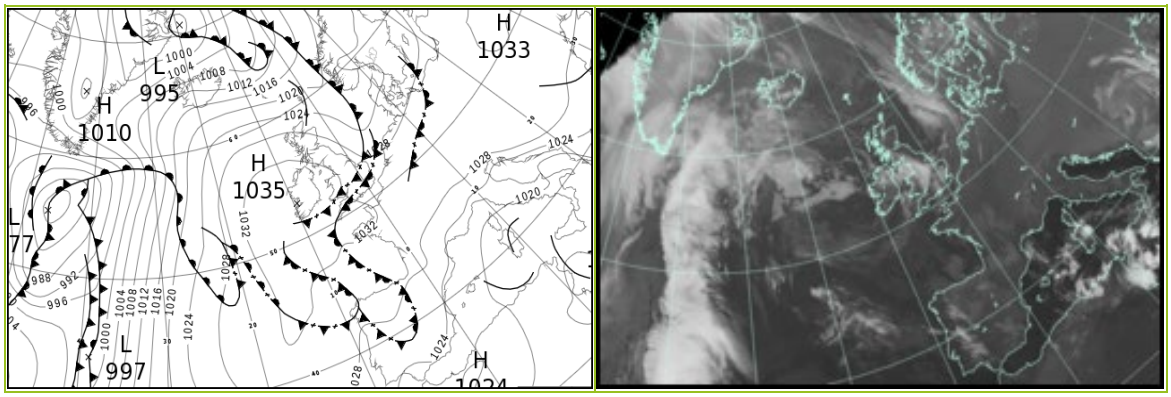

North Atlantic and Europe analysis charts and satellite images at 1200 UTC

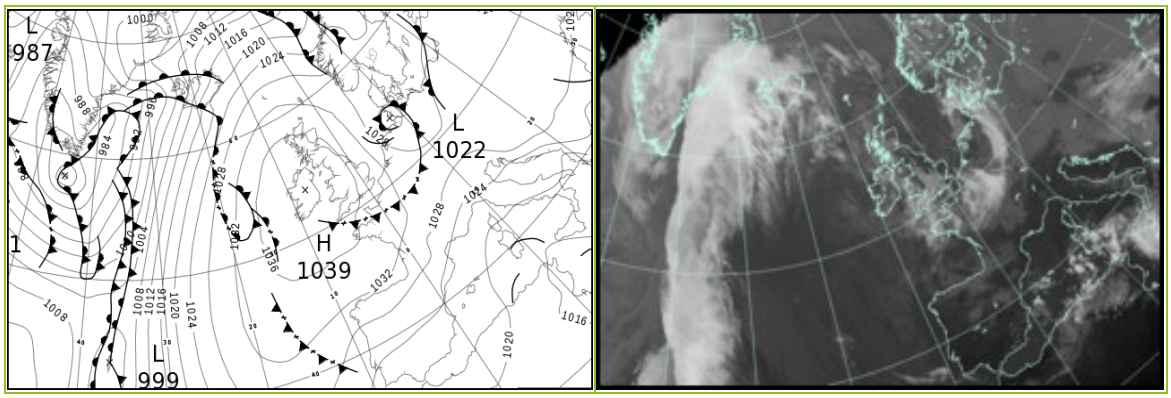

All satellite imagery copyright Met Office and EUMETSAT (European Organisation for the Exploitation of Meteorological Satellites). These show infra-red images from the geostationary MSG satellite. The rainfall rates are derived from both rain-radar and satellite data.

Daily Weather Summary for Monday 11 November 2024

UK satellite and rain-radar precipitation rates at (L) 0000 and (R) 1200 UTC

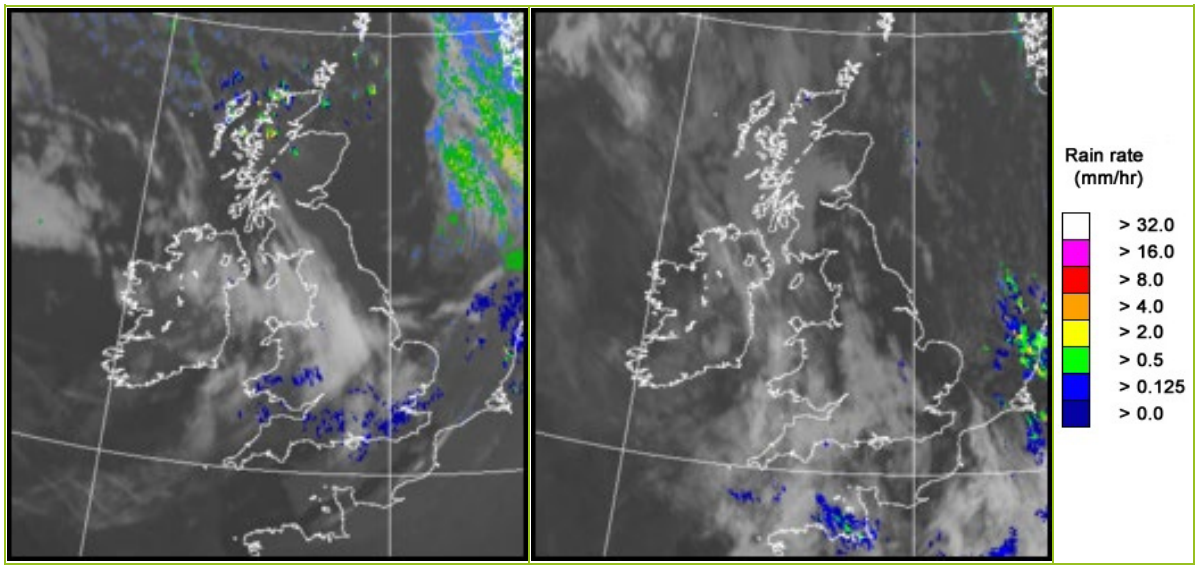

UK wind speed and direction at (L) 0000 and (R) 1200 UTC

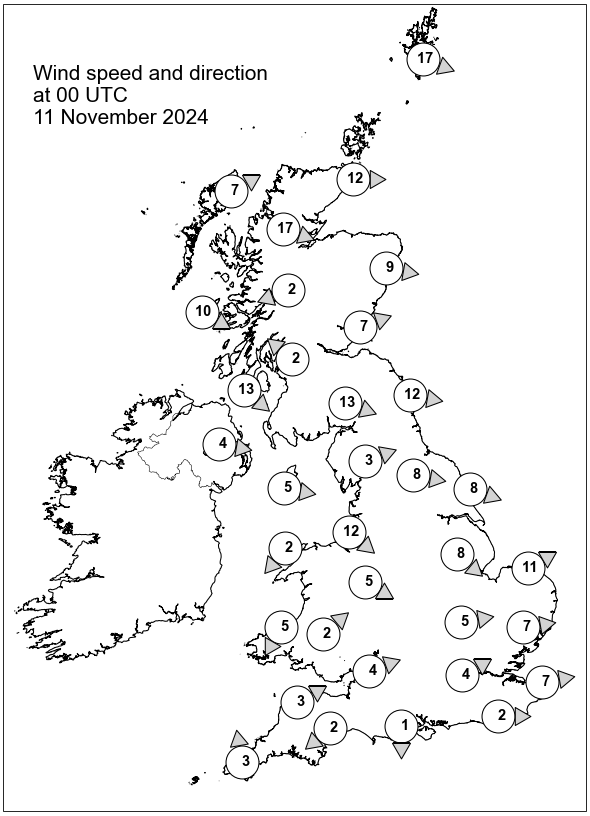

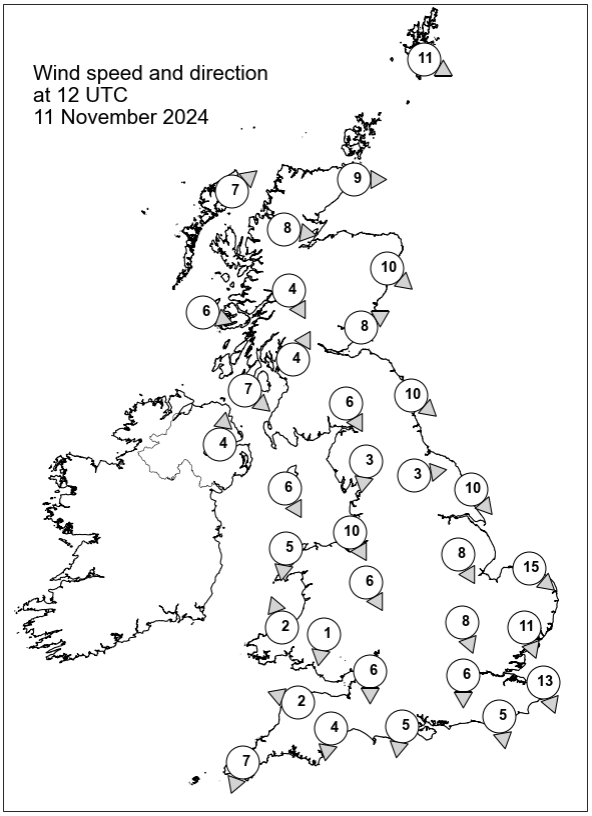

Daily Weather Summary for Monday 11 November 2024

Selected UK readings at (L) 0000 and (R) 1200 UTC

STATIONS		0000 UTC						1200 UTC					
NO	SITE	PRESS	WDIR	WSPD	CLOUD	TEMP	TDEW	PRESS	WDIR	WSPD	CLOUD	TEMP	TDEW
1	Lerwick	1021.6	WNW	17	1	8.8	6.4	1031.6	WNW	11	4	9.6	4.1
2	Wick	1026.1	W	12	8	7.5	6.4	1034.8	W	9	8	9.7	6.9
3	Stornoway	1028.7	WSW	7	1	7.5	5.2	1036.0	SW	7	8	10.7	7.3
4	Loch Glascarnoch	1028.9	WNW	17	1	6.1	3.6	1036.1	W	8	2	8.9	5.3
5	Aviemore	1029.8	-	-	8	5.7	3.0	1036.4	-	-	8	11.5	4.5
6	Dyce	1027.8	W	9	0	7.8	3.3	1035.6	NW	10	1	10.5	5.0
7	Tulloch Bridge	1031.7	ENE	2	3	3.0	1.8	1037.7	NNW	4	-	8.8	5.9
8	Tiree	1031.5	WNW	10	1	10.0	6.1	1037.7	WNW	6	8	12.1	7.9
9	Leuchars	1029.3	WSW	7	0	6.4	3.1	1036.7	WSW	8	8	10.4	5.9
10	Bishopton	1031.1	SE	2	1	5.9	4.9	1037.8	SSW	4	8	10.2	6.7
11	Machrihanish	1031.9	NW	13	2	10.9	7.0	1038.1	NW	7	7	11.9	7.9
12	Boulmer	1029.1	W	12	0	9.0	4.8	1036.3	NW	10	1	11.6	4.9
13	Eskdalemuir	1031.0	WNW	13	0	7.0	4.7	1037.5	NNW	6	8	10.8	4.8
14	Aldergrove	1033.5	W	4	0	7.4	6.5	1039.1	S	4	1	8.8	7.9
15	Shap	1031.7	WSW	3	0	5.5	3.9	1037.8	N	3	4	8.3	6.3
16	Leeming	1030.2	W	8	0	8.7	5.6	1036.8	W	3	-	11.6	5.6
17	Ronaldsway	1032.8	W	5	8	10.3	7.7	1038.3	NNW	6	0	12.8	7.9
18	Bridlington	1028.7	WNW	8	0	7.8	5.8	1035.1	NW	10	0	11.8	5.7
19	Crosby	1032.1	NW	12	8	10.9	9.0	1037.6	NNW	10	0	12.4	8.2
20	Valley	1033.2	NE	2	2	7.1	6.1	1038.4	N	5	4	12.3	8.6
21	Waddington	1030.3	NW	8	4	9.4	6.6	1036.1	NNW	8	1	10.5	4.8
22	Shawbury	1032.4	WNW	5	6	9.3	7.4	1037.5	NNW	6	8	11.0	7.7
23	Weybourne	1028.3	WSW	11	8	11.4	10.6	1034.5	NW	15	8	11.1	8.6
24	Bedford	1030.6	W	5	7	11.2	10.7	1036.0	NNW	8	0	10.0	4.9
25	Aberporth	1033.1	NNE	5	8	10.5	10.2	1038.3	SSE	2	0	11.8	6.3
26	Sennybridge	1032.4	SW	2	8	11.5	11.3	1038.2	N	1	6	9.0	7.6
27	Wattisham	1029.6	W	7	8	10.5	10.1	1034.6	NNW	11	1	10.4	7.2
28	Almondsbury	1031.8	WSW	4	8	12.9	12.4	1037.2	N	6	0	11.4	8.3
29	Heathrow	1030.9	WSW	4	8	11.7	11.2	1035.7	N	6	8	12.0	6.3
30	Manston	1030.3	W	7	8	9.7	8.8	1034.1	NNW	13	1	10.9	8.4
31	Chivenor	1032.5	WSW	3	8	13.1	12.8	1037.1	ESE	2	0	12.9	9.4
32	Exeter	1032.6	NE	2	6	7.9	7.7	1036.9	N	4	8	12.5	9.0
33	Herstmonceux	1030.8	W	2	8	10.6	10.3	1034.7	N	5	8	10.3	6.4
34	Hurn	1031.8	N	1	8	10.4	10.4	1036.2	N	5	8	12.3	8.2
35	Camborne	1033.2	S	3	8	11.9	11.1	1037.1	NNE	7	0	13.5	11.3

Daily Weather Summary for Monday 11 November 2024

Selected European readings at (L) 0000 and (R) 1200 UTC

STATIONS		0000 UTC						1200 UTC					
NO	SITE	PRESS	WDIR	WSPD	CLOUD	TEMP	TDEW	PRESS	WDIR	WSPD	CLOUD	TEMP	TDEW
1	Murmansk	1021.2	SSW	10	7	0.7	-2.9	1020.7	SSW	10	7	1.2	-3.0
2	Helsinki	1030.4	SSE	8	8	4.3	1.0	1027.4	SSE	4	8	4.2	3.3
3	Stockholm	1025.8	SE	6	-	5.9	5.1	1025.2	W	4	-	5.4	3.8
4	Oslo	1024.4	NNE	4	-	2.3	1.9	1025.6	SW	2	7	3.4	1.8
5	Reykjavik	1015.0	SW	10	7	5.1	3.0	1009.0	SSE	17	8	9.9	8.5
6	Moscow	1031.8	NW	2	8	0.3	-2.2	1033.3	N	2	8	0.7	-4.6
7	Kiev	1032.6	-	0	8	1.7	-0.4	1032.1	-	0	8	1.7	0.1
8	Warsaw	1031.5	S	2	8	2.0	0.1	1030.0	ESE	4	8	3.7	1.1
9	Berlin	1030.1	S	4	8	1.3	1.1	1027.5	ESE	4	8	5.6	3.5
10	De Bilt	1028.8	SSW	4	8	8.2	7.3	1029.5	NW	6	5	10.8	7.5
11	Dublin	1034.4	WNW	6	5	6.4	6.0	1039.4	WNW	4	5	8.8	7.7
12	Cork	1034.1	NNW	6	6	9.0	8.3	1038.7	SE	2	7	11.2	8.3
13	Sofia	1027.6	SSE	2	6	2.2	0.1	1025.6	NNW	2	6	7.0	0.3
14	Belgrade	1029.7	-	0	0	2.1	0.6	1030.0	NW	2	8	2.6	1.3
15	Budapest	-	-	-	-	-	-	-	-	-	-	-	-
16	Prague	1031.2	SSW	4	-	-0.3	-0.4	1030.0	SSW	4	8	1.8	0.9
17	Munich	1030.7	W	2	8	2.7	1.2	1029.9	SW	4	8	3.3	0.8
18	Strasbourg	1031.0	N	3	8	4.5	4.4	1030.4	S	4	8	5.4	4.8
19	Paris	1031.7	NW	2	0	5.7	4.7	1032.0	N	8	7	12.5	11.4
20	Jersey	1032.4	WNW	2	0	10.0	9.2	1035.1	NE	9	8	13.1	12.1
21	Milan	1024.3	W	1	0	4.0	4.0	1024.6	N	2	0	12.0	5.0
22	Marseille	1021.8	N	6	-	9.4	8.0	1022.5	NNW	5	-	17.0	8.7
23	Bordeaux	1029.3	NNW	2	-	10.7	10.7	1031.3	ENE	8	-	12.9	9.5
24	Rome	1019.4	NNE	3	0	11.4	8.5	1019.8	E	4	0	18.4	9.4
25	Ajaccio	1019.3	NE	7	-	12.2	10.8	1019.6	SW	5	-	21.4	12.5
26	Barcelona	1023.1	N	12	2	13.8	10.6	1023.4	NNW	3	-	19.5	11.1
27	Majorca	1022.4	-	0	2	12.7	11.6	1022.7	ENE	12	6	19.8	11.5
28	Madrid	1026.4	E	3	0	11.5	8.7	1024.9	NE	7	5	16.5	8.8
29	Lisbon	1026.2	NNW	8	-	17.6	15.4	1024.5	NE	11	-	20.0	13.4
30	Athens	1021.8	N	3	-	11.9	4.4	1021.6	N	2	5	17.6	3.8
31	Malta	1017.2	SE	5	7	18.4	12.7	1015.8	E	6	8	17.7	16.3
32	Gibraltar	1023.1	W	4	0	16.7	13.7	1022.5	E	10	6	18.8	15.7

Daily Weather Summary for Monday 11 November 2024

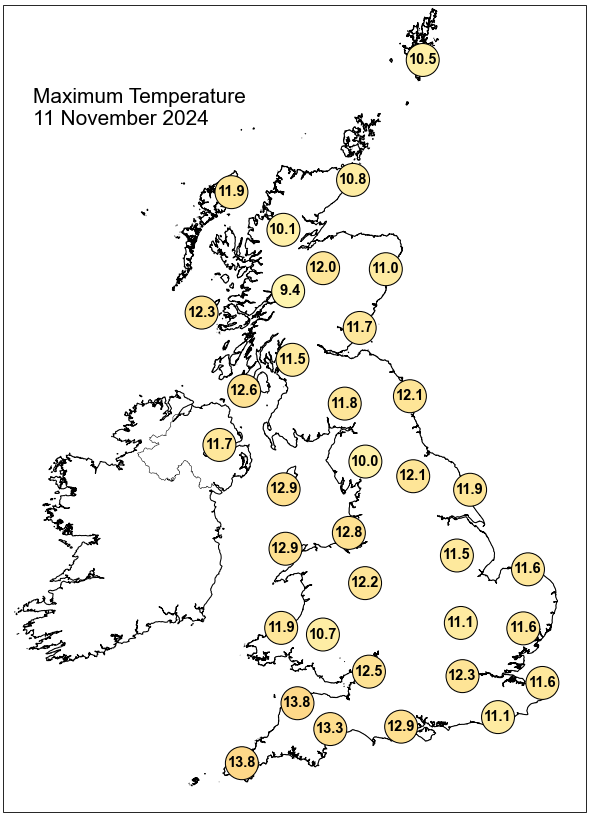

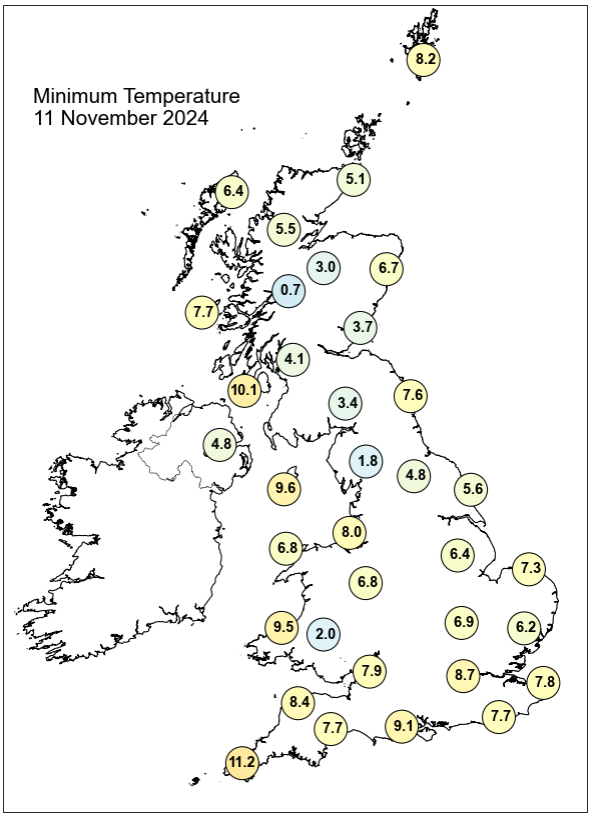

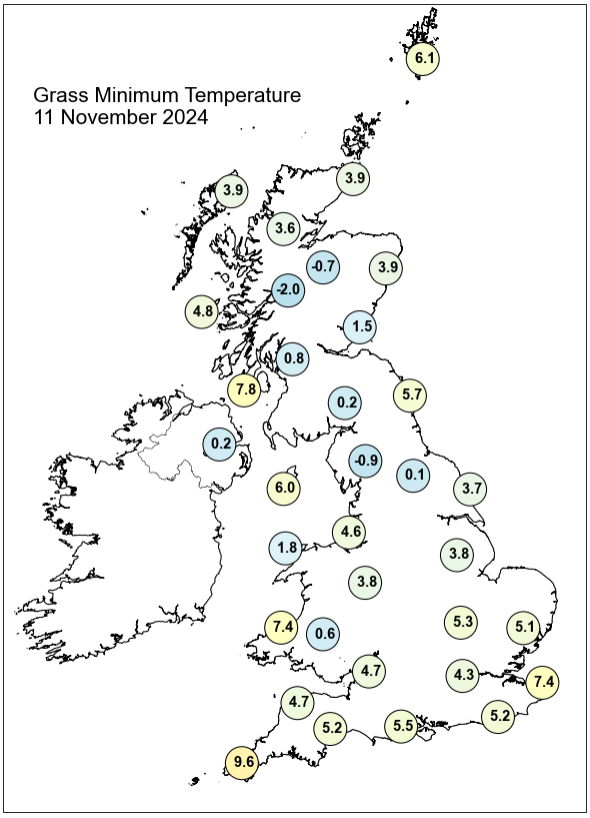

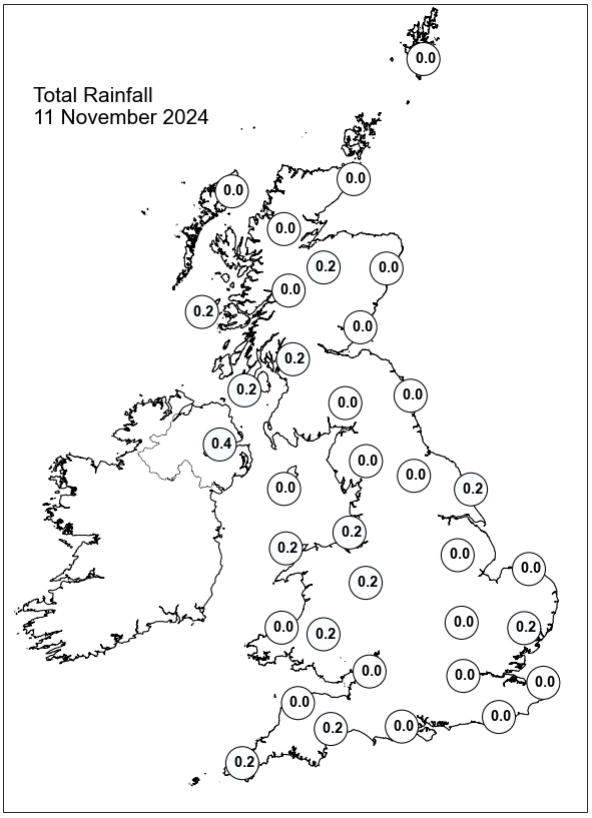

Daily Weather Summary for Monday 11 November 2024

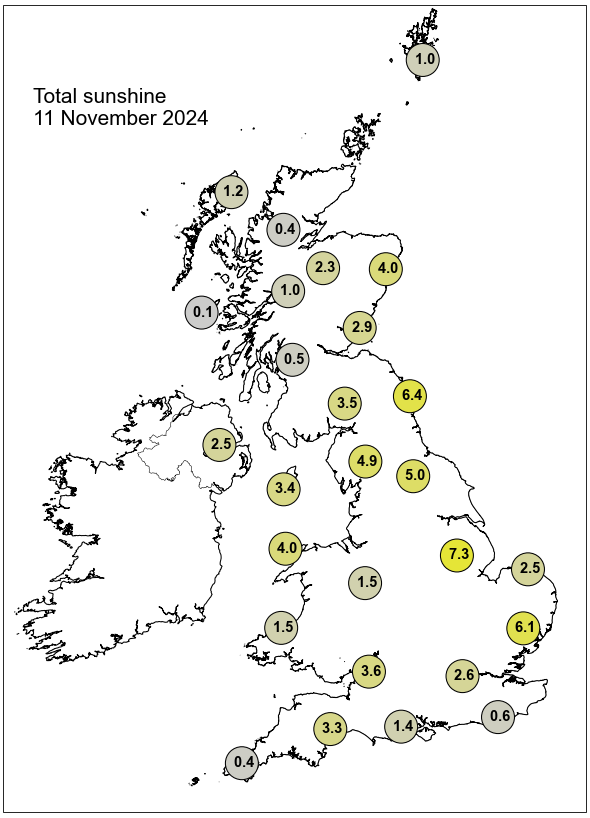

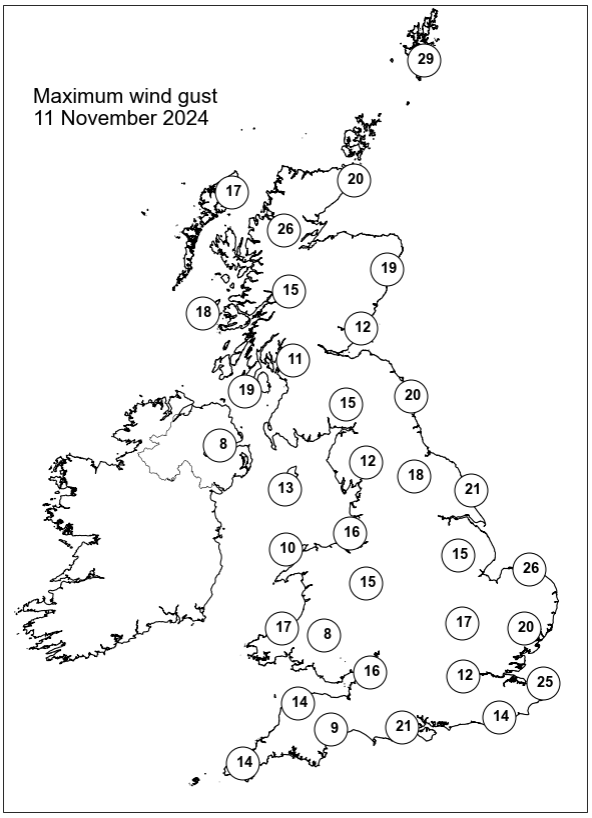

None of the selected stations observed a day of sleet or snow falling or non-zero snow depth at 0900 UTC.

Daily Weather Summary for Tuesday 12 November 2024

This day's summary created 19/11/2024 03:03

Summary of the UK Weather for Tuesday 12 November 2024

High pressure sitting over the UK continued to bring settled conditions. A chilly start with plenty of clear skies across most areas, with some patchy mist and fog in Northern Ireland, southern Scotland and north-western England, slowly clearing through the morning. A few showers across the far south-eastern England, where the northerly winds were strong too, near coastal areas. On Tuesday, the fog patches cleared slowly, with it persisting especially in Northern Ireland and southwest Scotland through the day. It was dry in most of the UK, with variable cloudy and sunny spells. There were some showers in eastern coastal areas, more frequent in the southeast of England where it was also breezy. Later in the day it became cloudier in the far north and northwest, with some drizzle in the late afternoon.

Daily Extremes

Highest Maximum	**14.1°C** Altnaharra No 2 (Sutherland, 81mAMSL)
Lowest Maximum	**6.2°C** Derrylin, Cornahoule (Fermanagh, 68mAMSL) also Thomastown (Fermanagh, 72mAMSL)
Highest Minimum	**10.1°C** Cromer (Norfolk, 37mAMSL)
Lowest Minimum	**-2.6°C** Braemar No 2 (Aberdeenshire, 327mAMSL)
Lowest Grass Minimum	**-5.1°C** Wisley (Surrey, 38mAMSL)
Most Rainfall	**5.6mm** Lower Standen (Kent, 76mAMSL) also Skye: Harlosh (Inverness-shire, 20mAMSL)
Most Sunshine	**7.5hr** Preston, Cove House (Dorset, 44mAMSL)
Highest Gust	**40Kt 46mph** Lerwick (Shetland, 82mAMSL)
Highest Gust (mountain)*	**28Kt 32mph** Cairngorm Summit (Inverness-shire, 1237mAMSL)
Greatest Snow Depth at 0900 UTC	No non-zero values.

mAMSL refers to station elevation in metres above mean sea level.

*Mountain stations are above 500mAMSL.

Daily Weather Summary for Tuesday 12 November 2024

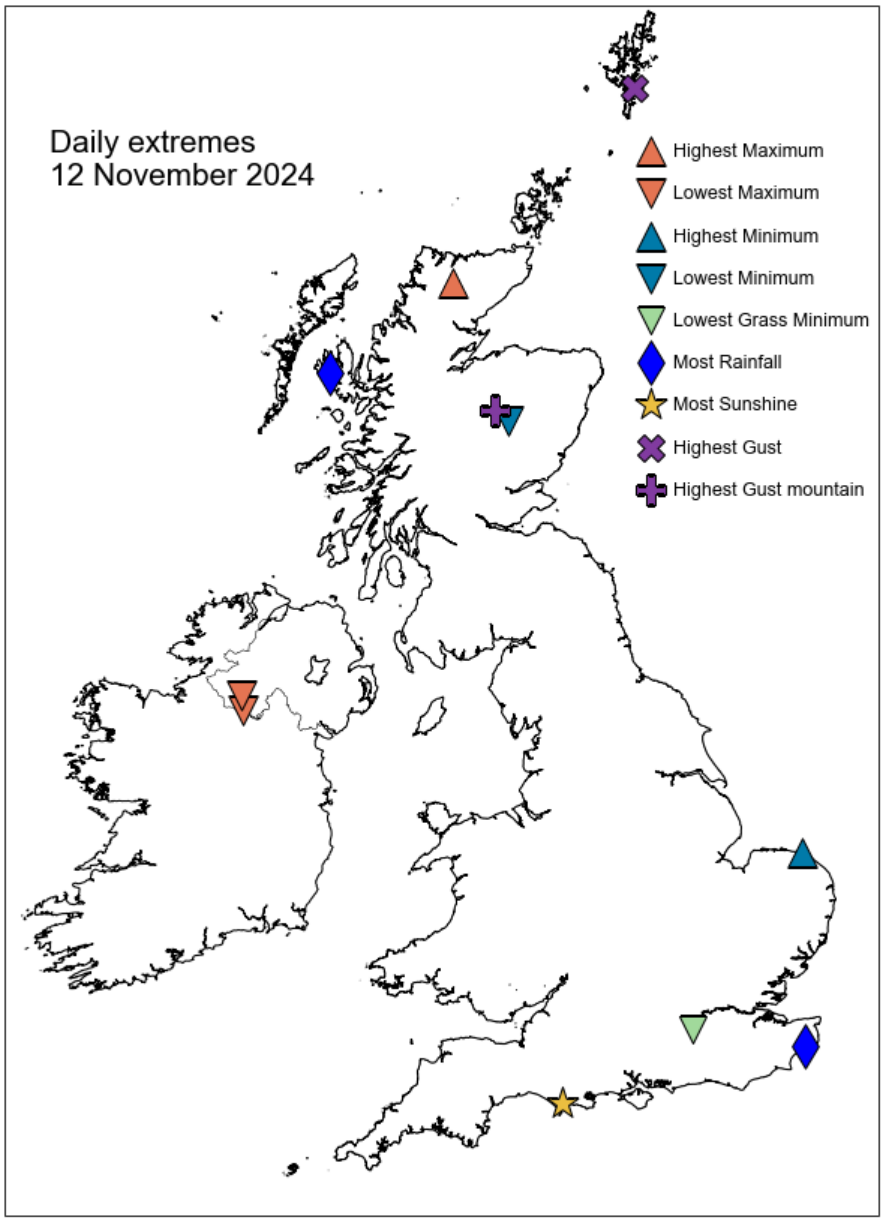

Daily Weather Summary for Tuesday 12 November 2024

North Atlantic and Europe analysis charts and satellite images at 0000 UTC

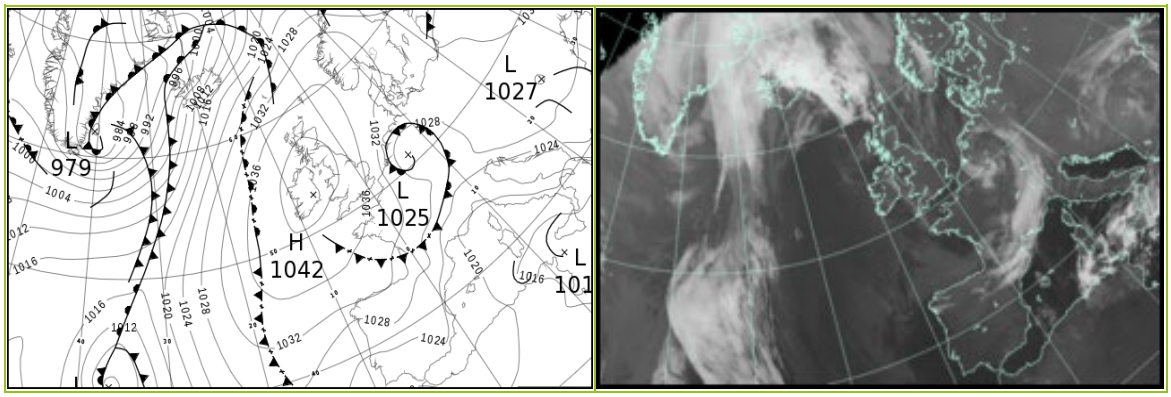

North Atlantic and Europe analysis charts and satellite images at 1200 UTC

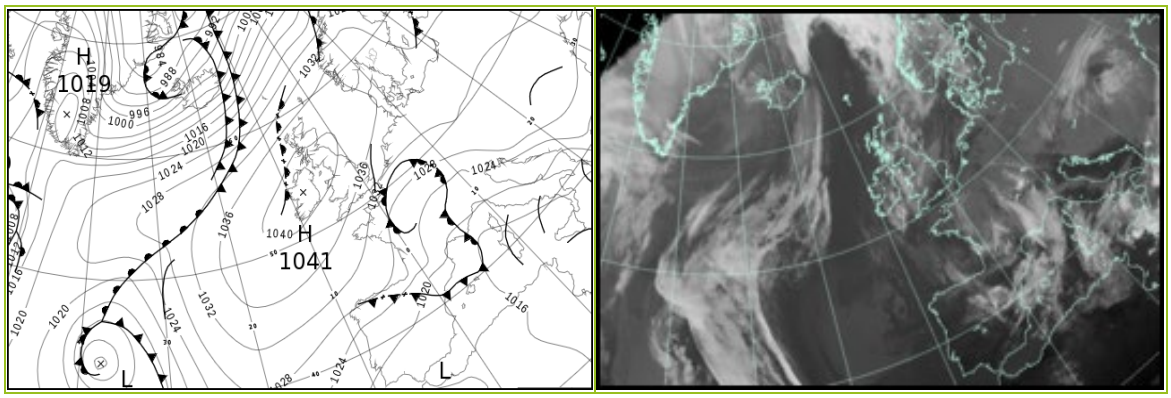

All satellite imagery copyright Met Office and EUMETSAT (European Organisation for the Exploitation of Meteorological Satellites). These show infra-red images from the geostationary MSG satellite. The rainfall rates are derived from both rain-radar and satellite data.

Daily Weather Summary for Tuesday 12 November 2024

UK satellite and rain-radar precipitation rates at (L) 0000 and (R) 1200 UTC



UK wind speed and direction at (L) 0000 and (R) 1200 UTC

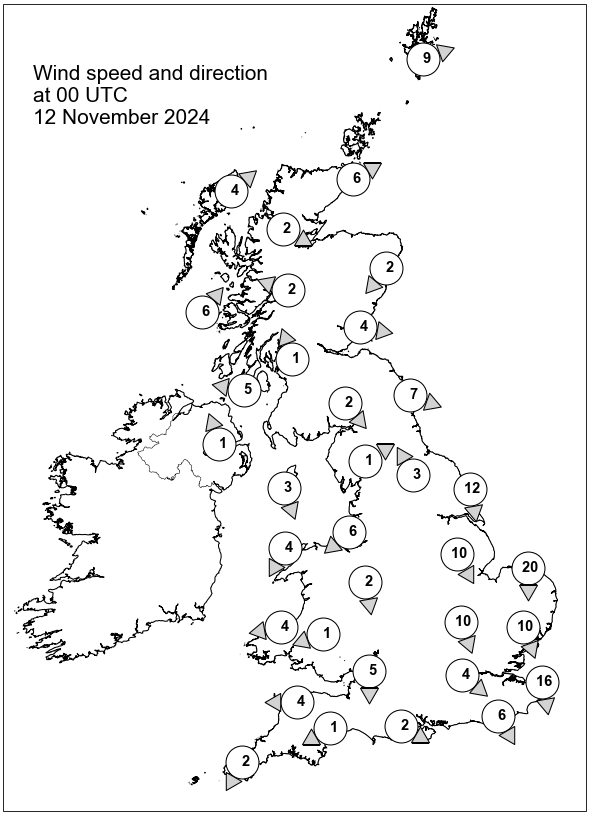

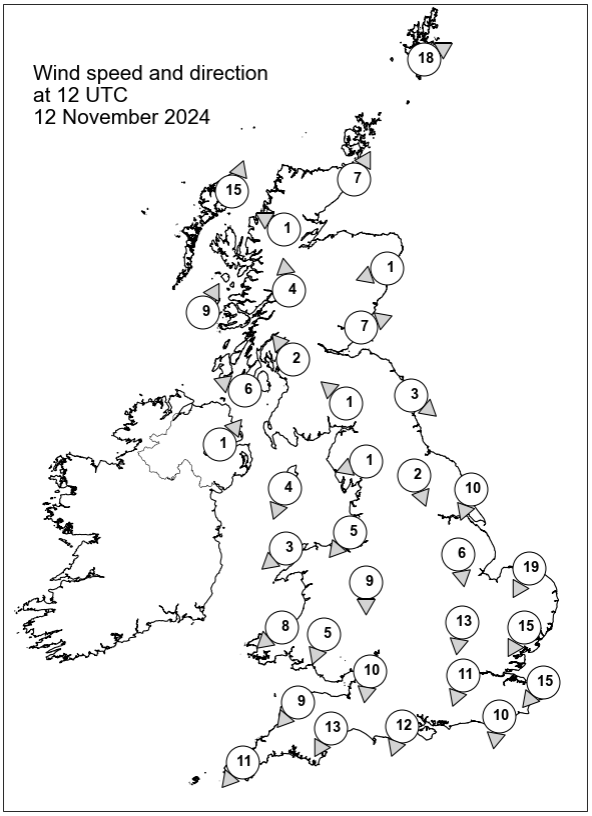

Daily Weather Summary for Tuesday 12 November 2024

Selected UK readings at (L) 0000 and (R) 1200 UTC

STATIONS		0000 UTC						1200 UTC					
NO	SITE	PRESS	WDIR	WSPD	CLOUD	TEMP	TDEW	PRESS	WDIR	WSPD	CLOUD	TEMP	TDEW
1	Lerwick	1036.5	WSW	9	8	9.5	7.7	1035.0	WSW	18	8	10.8	9.2
2	Wick	1038.6	WSW	6	0	6.5	4.7	1037.2	SSW	7	0	10.3	7.8
3	Stornoway	1038.6	SW	4	0	6.4	6.0	1037.4	SSW	15	1	12.1	9.1
4	Loch Glascarnoch	1041.1	WNW	2	0	0.5	-0.1	1039.3	ESE	1	7	6.3	5.7
5	Aviemore	1041.1	-	-	0	2.4	1.8	1039.6	-	-	0	8.5	6.2
6	Dyce	1040.1	NE	2	5	3.0	2.1	1039.4	ENE	1	5	7.7	4.3
7	Tulloch Bridge	1042.3	ESE	2	0	2.1	1.7	1041.3	S	4	0	8.1	6.1
8	Tiree	1040.2	SW	6	1	7.4	6.8	1040.0	SSW	9	-	12.0	9.1
9	Leuchars	1040.1	W	4	0	3.6	2.9	1040.4	WSW	7	0	8.8	5.5
10	Bishopton	1040.7	SSE	1	1	4.2	3.8	1041.4	SE	2	8	4.0	3.8
11	Machrihanish	1040.6	E	5	0	3.8	3.2	1041.0	ESE	6	1	10.0	9.0
12	Boulmer	1039.8	WNW	7	1	7.1	4.0	1040.4	NW	3	0	10.6	5.7
13	Eskdalemuir	1041.9	NW	2	0	-0.3	-0.8	1041.4	SE	1	0	5.5	4.9
14	Aldergrove	1041.3	SSE	1	8	5.0	4.9	1041.6	SW	1	8	6.0	-
15	Shap	1041.6	WSW	1	0	-0.2	-0.8	1040.9	ENE	1	0	6.8	5.6
16	Leeming	1040.0	SSE	3	7	4.3	3.0	1040.5	NNW	2	5	9.2	6.7
17	Ronaldsway	1040.4	NNW	3	0	6.2	5.1	1040.7	NNE	4	-	10.4	8.4
18	Bridlington	1037.9	N	12	8	10.5	5.9	1038.8	NNE	10	8	12.0	6.6
19	Crosby	1040.5	NE	6	2	4.4	4.0	1040.3	NE	5	0	9.8	7.4
20	Valley	1040.1	NNE	4	0	5.9	5.2	1040.4	NE	3	1	10.3	7.5
21	Waddington	1038.6	NNW	10	0	5.0	3.2	1038.7	N	6	8	9.7	5.9
22	Shawbury	1040.3	N	2	0	5.0	4.6	1039.7	N	9	8	9.1	5.9
23	Weybourne	1035.8	N	20	6	10.5	6.9	1036.7	NNE	19	8	11.4	7.6
24	Bedford	1037.7	NNW	10	0	6.1	3.7	1037.0	N	13	0	10.4	5.6
25	Aberporth	1039.9	E	4	0	8.4	6.2	1039.5	NE	8	1	9.4	6.1
26	Sennybridge	1040.8	ENE	1	4	1.6	1.2	1039.2	NNE	5	0	7.3	4.6
27	Wattisham	1035.7	NNW	10	4	6.5	5.8	1035.1	NNE	15	5	11.1	7.3
28	Almondsbury	1038.9	N	5	8	6.7	5.8	1038.0	N	10	8	8.3	5.6
29	Heathrow	1037.2	NW	4	0	5.1	3.4	1035.1	NNE	11	0	12.2	5.9
30	Manston	1034.5	N	16	7	9.3	6.9	1033.5	NE	15	8	11.1	9.1
31	Chivenor	1039.1	E	4	0	4.3	3.8	1037.7	NE	9	1	11.2	4.9
32	Exeter	1038.6	ENE	1	0	3.1	2.9	1036.6	NNE	13	0	10.7	5.7
33	Herstmonceux	1035.4	NNW	6	0	7.0	4.6	1032.9	N	10	8	11.3	6.5
34	Hurn	1037.7	WNW	2	0	3.4	3.3	1035.2	NNE	12	2	11.5	6.1
35	Camborne	1039.1	NNE	2	0	7.4	6.1	1037.4	NE	11	0	10.6	5.0

Daily Weather Summary for Tuesday 12 November 2024

Selected European readings at (L) 0000 and (R) 1200 UTC

STATIONS		0000 UTC						1200 UTC					
NO	SITE	PRESS	WDIR	WSPD	CLOUD	TEMP	TDEW	PRESS	WDIR	WSPD	CLOUD	TEMP	TDEW
1	Murmansk	1020.1	WSW	8	7	0.2	-2.3	1018.8	SW	8	7	-1.2	-4.0
2	Helsinki	1026.7	WSW	4	8	4.2	4.0	1027.5	W	6	8	3.8	2.2
3	Stockholm	1029.5	NW	4	-	4.0	3.1	1031.1	WNW	6	-	6.0	2.8
4	Oslo	1032.7	ENE	4	-	0.2	0.1	1034.5	-	0	6	2.8	1.9
5	Reykjavik	1007.0	S	21	8	11.4	10.1	1003.9	SW	22	6	7.4	4.2
6	Moscow	1034.4	-	0	8	0.3	-4.4	1032.7	W	2	8	0.0	-4.3
7	Kiev	1033.0	-	0	8	2.3	0.0	1033.4	-	0	8	4.0	-1.8
8	Warsaw	1031.3	ESE	6	8	1.1	0.2	1033.0	SE	2	8	0.8	-0.1
9	Berlin	1029.3	E	6	8	4.9	3.8	1033.4	NE	6	7	4.2	3.5
10	De Bilt	1028.9	N	10	7	9.6	8.1	1033.2	NNE	8	0	10.5	5.7
11	Dublin	1041.4	W	4	1	2.0	1.9	1041.3	NW	6	7	7.7	6.3
12	Cork	1041.0	NNW	6	4	7.3	7.1	1040.4	NW	4	5	9.0	7.2
13	Sofia	1026.9	W	2	8	2.2	1.4	1027.6	SSW	2	8	3.3	2.1
14	Belgrade	1029.2	NE	2	8	2.5	1.3	1030.0	NNE	4	8	4.8	2.5
15	Budapest	-	-	-	-	-	-	-	-	-	-	-	-
16	Prague	1029.7	E	4	-	0.4	-0.6	1032.5	NW	2	8	1.6	-1.0
17	Munich	1026.5	NNW	2	8	4.0	1.9	1028.7	ENE	6	7	3.2	1.9
18	Strasbourg	1027.8	S	3	9	4.4	4.4	1027.5	NNE	10	8	7.4	6.2
19	Paris	1032.1	NW	5	1	7.1	5.2	1027.6	NNE	14	8	9.8	6.7
20	Jersey	1036.2	NE	7	2	10.0	5.3	1032.4	NNE	17	4	11.6	6.7
21	Milan	1022.6	E	4	0	7.8	4.5	1024.0	N	2	-	11.9	3.0
22	Marseille	1020.0	N	8	8	11.1	6.4	1017.9	NNE	5	8	11.4	8.6
23	Bordeaux	1030.9	N	4	8	11.1	10.0	1026.9	N	10	8	10.9	6.6
24	Rome	1018.6	NE	4	0	9.4	6.2	1017.0	ENE	3	0	18.1	4.5
25	Ajaccio	1017.9	NE	5	-	11.9	9.8	1015.4	WSW	5	-	19.9	10.6
26	Barcelona	1022.2	N	6	6	12.3	9.0	1017.5	WSW	4	7	16.4	8.1
27	Majorca	1022.3	NNW	3	5	11.3	10.4	1018.5	ENE	11	7	15.0	11.8
28	Madrid	1027.0	ENE	3	0	9.1	3.4	1020.2	W	2	7	13.9	4.7
29	Lisbon	1023.6	NNE	9	-	17.4	8.7	1021.2	NE	11	-	17.0	7.3
30	Athens	1021.5	N	3	-	14.1	4.4	1021.2	N	3	6	16.4	8.3
31	Malta	1014.9	W	2	6	14.5	14.1	1013.4	SSE	8	6	20.8	17.2
32	Gibraltar	1022.0	E	22	7	18.7	15.3	1018.6	E	16	6	19.4	14.7

Daily Weather Summary for Tuesday 12 November 2024

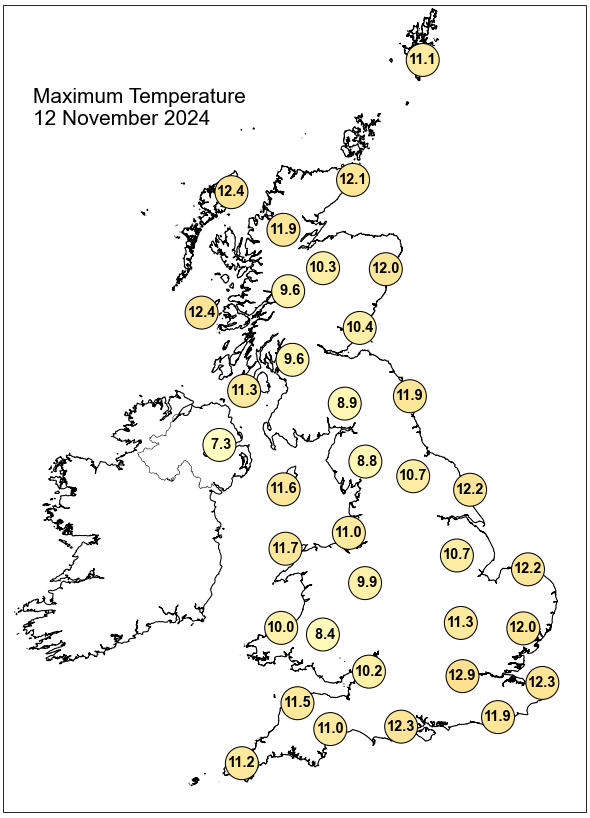

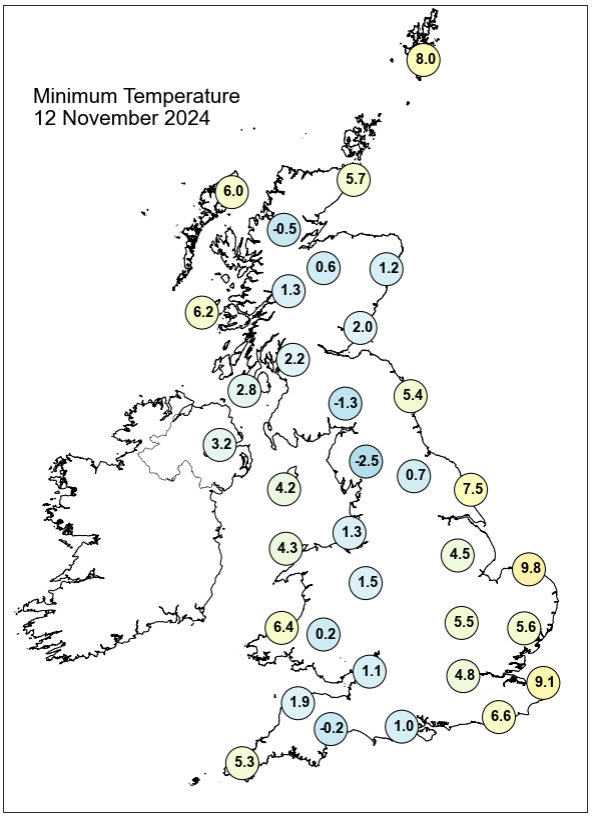

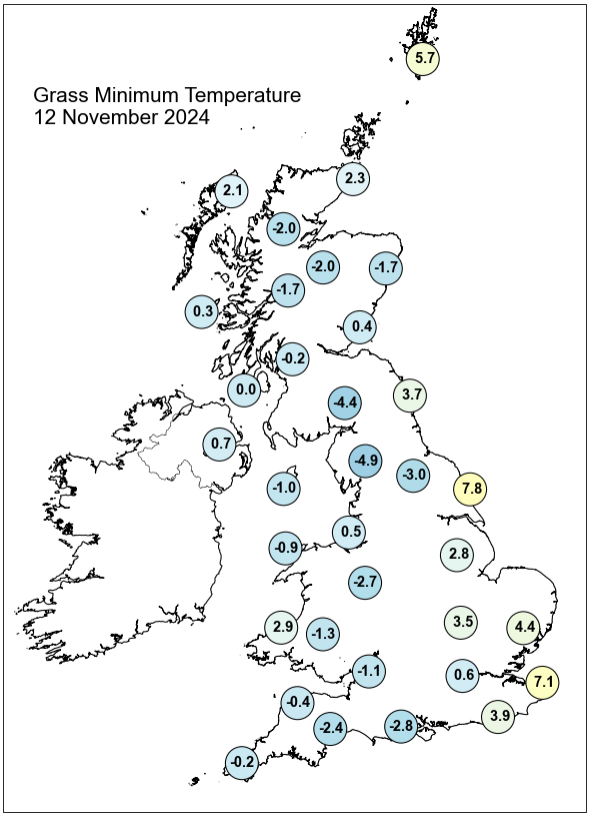

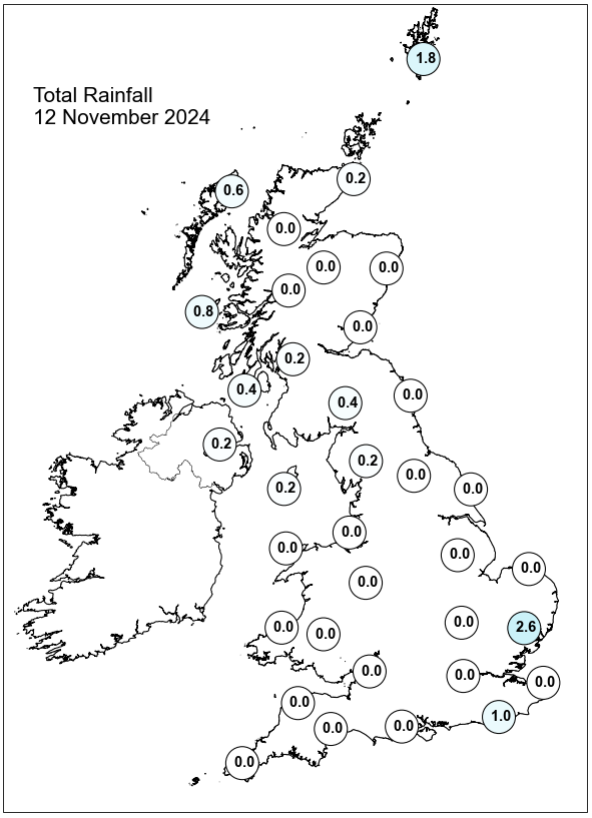

Daily Weather Summary for Tuesday 12 November 2024

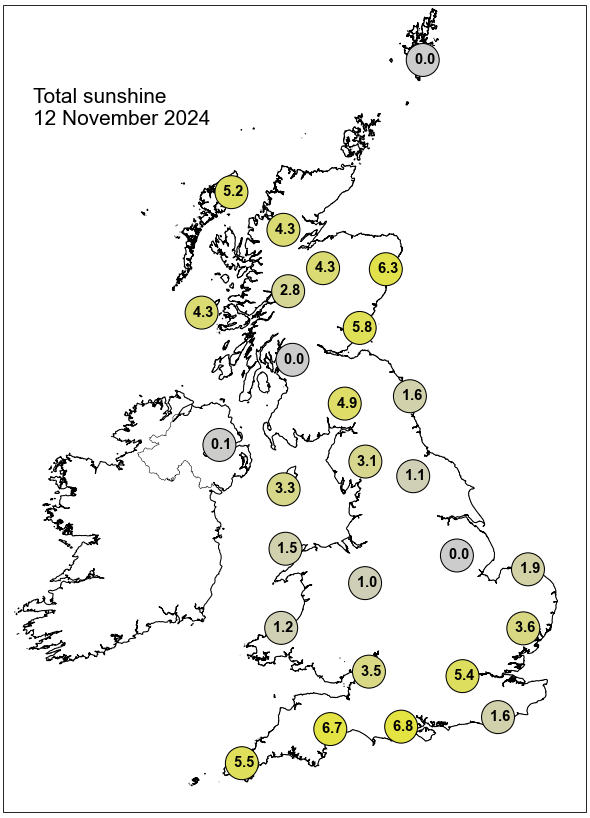

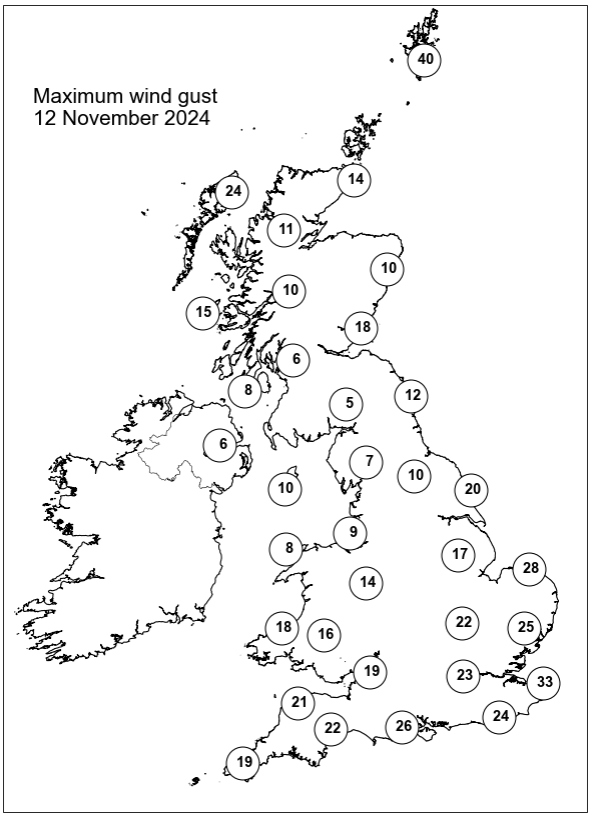

None of the selected stations observed a day of sleet or snow falling or non-zero snow depth at 0900 UTC.

Daily Weather Summary for Wednesday 13 November 2024

This day's summary created 20/11/2024 03:03

Summary of the UK Weather for Wednesday 13 November 2024

Overnights, fronts brought cloud and patchy drizzle to the far south and southeast of England and northern Scotland. Elsewhere, it was largely dry with clear spells which allowed some patches of grass frost and fog patches to develop; The latter particularly affecting parts of Northern Ireland. Rather cold under the clear skies but milder where we kept the cloud. Wednesday morning saw fog slowly clearing across the countryside, mostly lifting into low cloud in Scotland and Northern Ireland. Parts of northern England, Wales, and the Midlands also saw fog which cleared more quickly, joining the rest of Wales and England in some sunny and cloudy spells into the day. Scotland was mostly cloudy, with some drizzle in the northwest and extensive hill fog across the country. It was clearer in the far north, and these conditions extended to other northeastern areas through Wednesday. It was a chilly day where the fog was slow to clear.

Daily Extremes

Highest Maximum	**16.3°C** Drumnadrochit (Inverness-shire, 53mAMSL)
Lowest Maximum	**8.9°C** Shap (Cumbria, 263mAMSL)
Highest Minimum	**10.9°C** Skye: Harlosh (Inverness-shire, 20mAMSL) also Harris: Quidnish (Western Isles, 13mAMSL)
Lowest Minimum	**-2.1°C** Shap (Cumbria, 263mAMSL)
Lowest Grass Minimum	**-4.5°C** Trassey Slievenaman (Down, 220mAMSL)
Most Rainfall	**9.6mm** Altnahinch Filters (Antrim, 213mAMSL)
Most Sunshine	**7.7hr** Almondsbury (Avon, 75mAMSL)
Highest Gust	**34Kt 39mph** Lerwick (Shetland, 82mAMSL) also Fair Isle (Shetland, 57mAMSL)
Highest Gust (mountain)*	**51Kt 59mph** Cairngorm Summit (Inverness-shire, 1237mAMSL)
Greatest Snow Depth at 0900 UTC	No non-zero values.

mAMSL refers to station elevation in metres above mean sea level.

*Mountain stations are above 500mAMSL.

Daily Weather Summary for Wednesday 13 November 2024

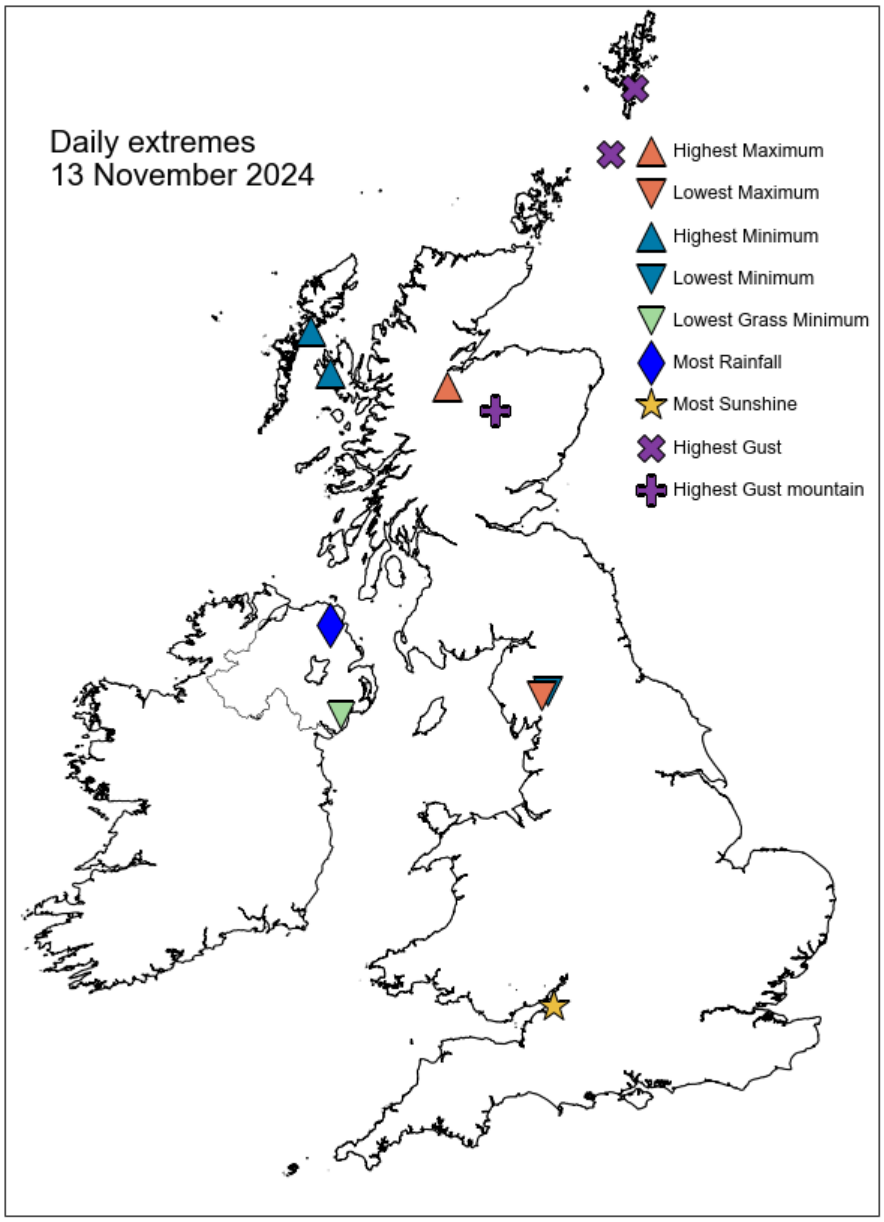

Daily Weather Summary for Wednesday 13 November 2024

North Atlantic and Europe analysis charts and satellite images at 0000 UTC

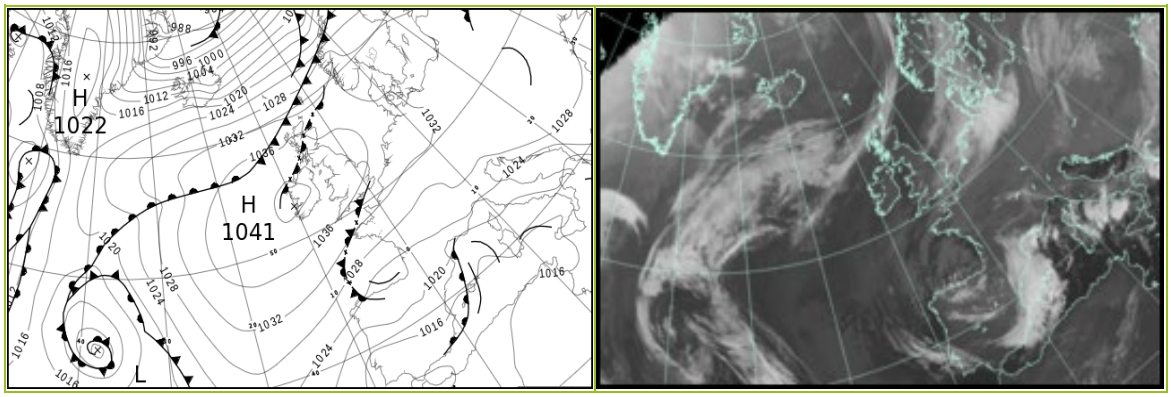

North Atlantic and Europe analysis charts and satellite images at 1200 UTC

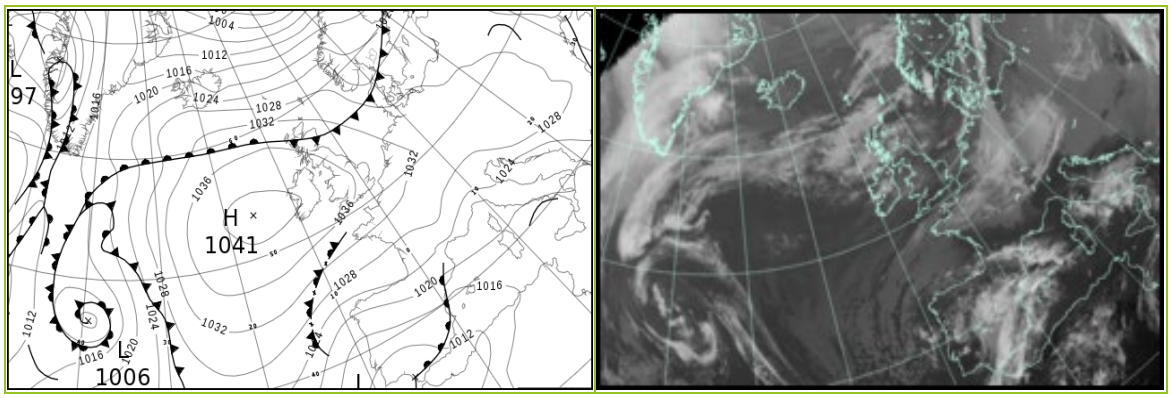

All satellite imagery copyright Met Office and EUMETSAT (European Organisation for the Exploitation of Meteorological Satellites). These show infra-red images from the geostationary MSG satellite. The rainfall rates are derived from both rain-radar and satellite data.

Daily Weather Summary for Wednesday 13 November 2024

UK satellite and rain-radar precipitation rates at (L) 0000 and (R) 1200 UTC



UK wind speed and direction at (L) 0000 and (R) 1200 UTC

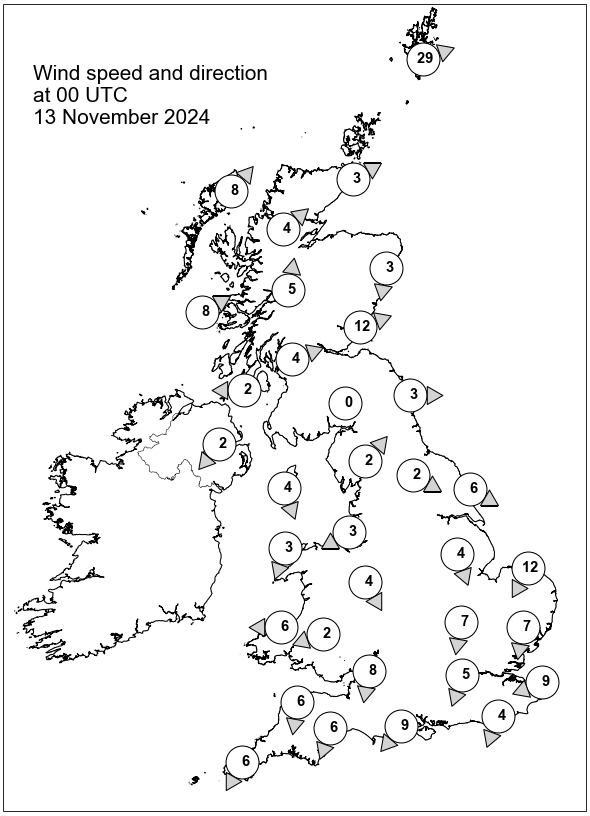

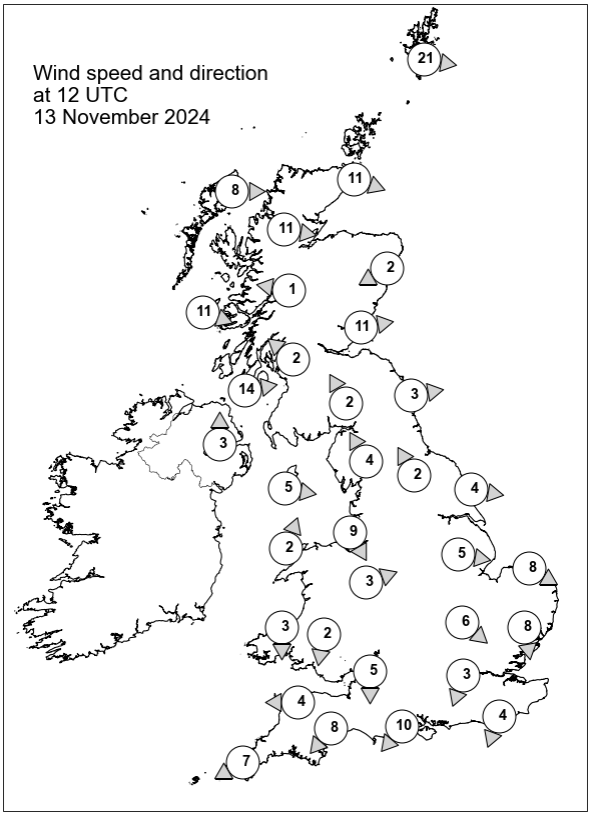

Daily Weather Summary for Wednesday 13 November 2024

Selected UK readings at (L) 0000 and (R) 1200 UTC

STATIONS		0000 UTC						1200 UTC					
NO	SITE	PRESS	WDIR	WSPD	CLOUD	TEMP	TDEW	PRESS	WDIR	WSPD	CLOUD	TEMP	TDEW
1	Lerwick	1029.7	WSW	29	8	10.9	10.6	1028.5	W	21	8	9.5	6.0
2	Wick	1034.1	WSW	3	4	10.6	8.2	1032.8	WNW	11	7	10.3	8.5
3	Stornoway	1035.1	SW	8	8	12.0	11.2	1034.9	W	8	8	11.2	9.6
4	Loch Glascarnoch	1036.6	SW	4	8	9.4	8.6	1034.1	W	11	5	11.7	8.8
5	Aviemore	1038.2	-	-	2	5.1	4.4	1034.1	-	-	8	11.8	10.3
6	Dyce	1035.5	N	3	0	2.3	1.9	1032.9	ENE	2	8	14.7	11.1
7	Tulloch Bridge	1040.0	S	5	8	5.8	5.2	1036.3	E	1	8	9.7	9.5
8	Tiree	1038.0	WSW	8	8	11.5	11.1	1036.6	WNW	11	8	12.6	12.2
9	Leuchars	1035.6	WSW	12	0	4.4	3.2	1033.9	W	11	8	12.8	10.0
10	Bishopton	1038.3	WSW	4	5	3.9	3.8	1036.0	SE	2	8	11.0	10.7
11	Machrihanish	1039.0	E	2	8	6.2	6.2	1037.1	W	14	8	11.5	11.4
12	Boulmer	1037.2	W	3	0	4.8	3.3	1034.4	W	3	0	12.5	8.7
13	Eskdalemuir	1039.0	-	0	8	2.0	1.7	1037.0	SSE	2	8	5.3	5.1
14	Aldergrove	1039.7	NE	2	8	4.8	-	1038.8	S	3	8	7.6	-
15	Shap	1039.7	SW	2	0	0.4	-0.3	1037.4	SSE	4	8	5.5	5.2
16	Leeming	1038.7	WNW	2	0	2.9	1.4	1035.5	SSE	2	0	9.3	5.5
17	Ronaldsway	1038.9	NNW	4	8	4.7	2.9	1037.7	W	5	8	11.3	9.9
18	Bridlington	1037.6	WNW	6	3	6.5	5.8	1034.3	W	4	0	12.8	5.9
19	Crosby	1039.0	ENE	3	2	4.3	4.0	1037.2	NNW	9	1	11.2	9.3
20	Valley	1039.1	NNE	3	0	4.0	3.5	1037.9	SSW	2	-	12.5	9.2
21	Waddington	1038.2	NNW	4	8	7.4	6.1	1035.7	W	5	0	10.4	4.4
22	Shawbury	1038.8	NNW	4	8	6.6	5.3	1037.5	WSW	3	8	8.7	6.6
23	Weybourne	1036.8	NNE	12	8	10.8	7.4	1035.0	WNW	8	0	11.9	8.2
24	Bedford	1037.4	N	7	0	6.8	4.4	1036.1	NW	6	0	9.9	6.6
25	Aberporth	1038.7	E	6	0	6.6	4.2	1037.9	N	3	0	10.1	6.7
26	Sennybridge	1038.9	ENE	2	1	4.6	3.4	1037.3	N	2	0	9.6	5.3
27	Wattisham	1035.9	N	7	1	7.7	7.0	1035.1	N	8	8	9.6	8.0
28	Almondsbury	1037.6	N	8	3	6.8	4.6	1037.1	N	5	0	10.1	6.7
29	Heathrow	1035.9	NNE	5	8	9.1	7.3	1035.7	NNE	3	3	11.2	7.0
30	Manston	1034.7	ENE	9	8	10.7	4.2	-	-	-	-	-	-
31	Chivenor	1037.2	N	6	0	8.3	4.3	1037.0	E	4	0	12.3	6.1
32	Exeter	1036.5	NNE	6	8	8.4	5.0	1036.2	NE	8	0	11.7	6.3
33	Herstmonceux	1034.7	NNE	4	8	8.2	6.3	1034.8	NNE	4	0	12.0	7.5
34	Hurn	1035.7	NE	9	8	9.3	6.5	1035.8	NE	10	0	12.2	6.9
35	Camborne	1036.5	NNE	6	0	6.0	3.7	1036.4	ENE	7	0	11.8	6.7

Daily Weather Summary for Wednesday 13 November 2024

Selected European readings at (L) 0000 and (R) 1200 UTC

STATIONS		0000 UTC						1200 UTC					
NO	SITE	PRESS	WDIR	WSPD	CLOUD	TEMP	TDEW	PRESS	WDIR	WSPD	CLOUD	TEMP	TDEW
1	Murmansk	1009.4	SSW	12	6	-0.9	-3.0	992.3	SSW	12	8	3.1	0.8
2	Helsinki	1026.5	WSW	4	8	3.7	2.9	1020.2	WSW	10	7	5.6	3.3
3	Stockholm	1029.0	SE	2	-	-2.0	-2.1	1021.3	SSW	10	-	6.3	3.1
4	Oslo	1029.1	SW	2	-	3.3	3.3	1020.6	-	0	9	2.4	2.4
5	Reykjavik	1019.4	WSW	12	6	5.8	2.4	1026.9	WSW	12	7	6.8	3.9
6	Moscow	1030.1	WSW	2	8	0.9	-0.9	1026.6	WSW	2	7	2.3	-0.9
7	Kiev	1031.7	-	0	8	2.2	-3.3	1027.7	E	2	8	4.7	-1.3
8	Warsaw	1029.7	W	4	8	0.8	-0.1	1028.0	W	4	8	1.7	-0.2
9	Berlin	1032.0	WSW	4	8	4.2	3.6	1029.0	NW	6	8	7.5	5.1
10	De Bilt	1034.4	NNW	2	8	5.2	5.2	1032.7	WNW	4	8	11.0	8.6
11	Dublin	1039.9	W	4	1	2.4	2.2	1039.1	W	10	7	6.2	6.0
12	Cork	1039.7	NW	6	5	5.3	4.7	1039.4	NNW	6	4	8.7	5.9
13	Sofia	1028.0	W	2	8	3.7	3.0	1026.5	-	0	8	4.8	3.9
14	Belgrade	1030.4	NNE	4	8	4.4	2.7	1029.4	NE	4	8	6.1	2.1
15	Budapest	-	-	-	-	-	-	-	-	-	-	-	-
16	Prague	1031.5	W	4	-	1.5	1.0	1030.1	N	2	8	1.7	0.7
17	Munich	1030.6	E	6	8	1.7	-0.9	1030.6	N	6	8	1.6	-0.9
18	Strasbourg	1030.4	NNW	9	-	3.6	1.8	1031.6	N	9	8	6.0	2.1
19	Paris	1030.9	NNE	9	8	9.0	5.4	1032.3	NE	9	8	9.0	4.6
20	Jersey	1032.5	E	10	8	10.2	6.1	1033.8	ENE	13	7	11.9	6.1
21	Milan	1026.3	NNE	1	0	3.7	2.9	1023.8	SSE	3	0	12.0	4.1
22	Marseille	1020.3	NE	2	6	9.1	5.8	1023.2	NNW	11	-	15.0	7.0
23	Bordeaux	1024.3	NE	6	-	6.7	5.8	1025.9	NE	10	-	11.5	6.6
24	Rome	1019.5	NNE	5	-	9.8	5.5	1020.0	ENE	6	6	15.6	5.9
25	Ajaccio	1018.6	NE	5	-	11.3	9.9	1020.1	SW	7	-	20.0	12.7
26	Barcelona	1018.2	N	7	8	10.8	6.9	1018.6	ENE	25	7	15.8	12.5
27	Majorca	1015.9	NE	7	6	11.5	10.4	1015.5	E	9	6	20.0	15.4
28	Madrid	1019.0	ENE	6	6	5.7	-0.8	1016.6	NE	8	8	8.1	2.4
29	Lisbon	1015.1	N	7	-	15.7	7.9	1013.0	NNE	8	-	14.5	2.3
30	Athens	1021.8	N	5	-	15.0	9.2	1021.8	N	2	7	18.0	12.9
31	Malta	1016.8	S	4	5	16.4	15.6	1018.9	WSW	8	7	22.9	15.8
32	Gibraltar	1012.4	WSW	3	3	15.8	14.6	1008.3	SE	8	8	18.4	12.9

Daily Weather Summary for Wednesday 13 November 2024

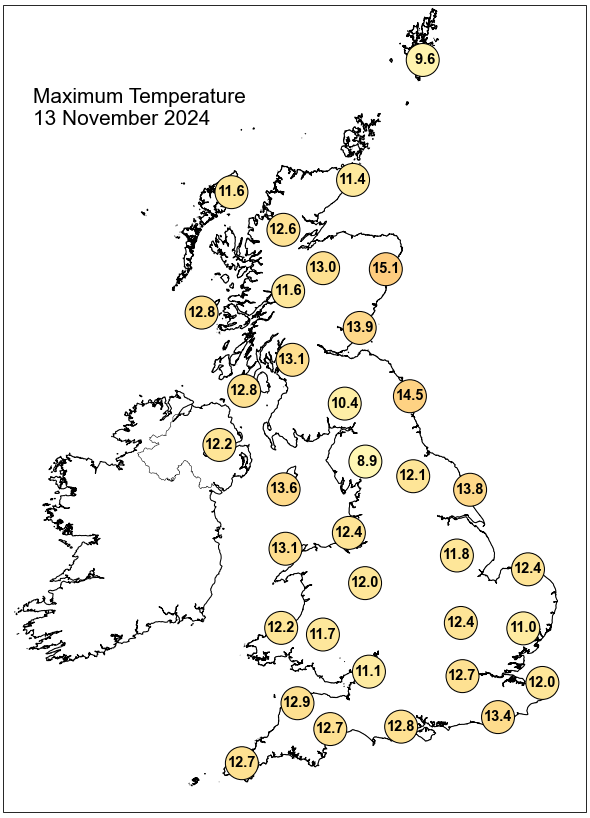

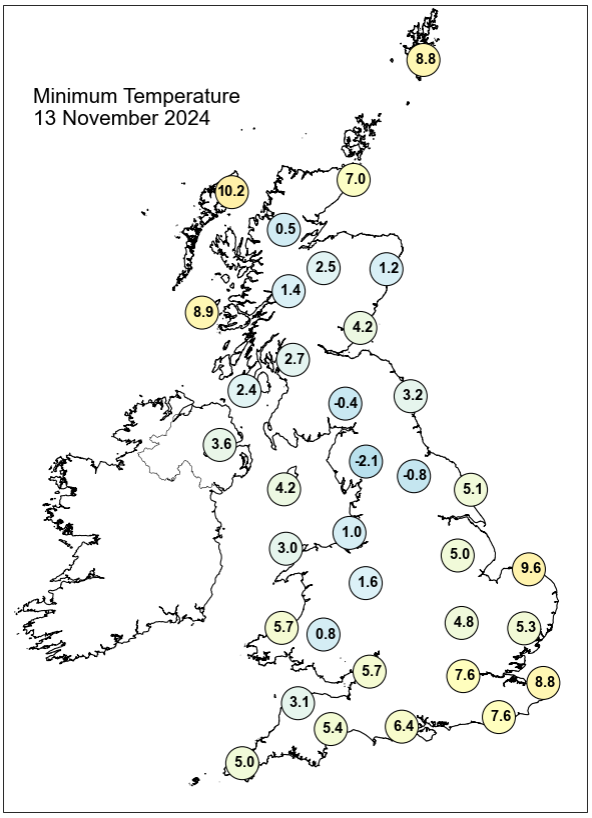

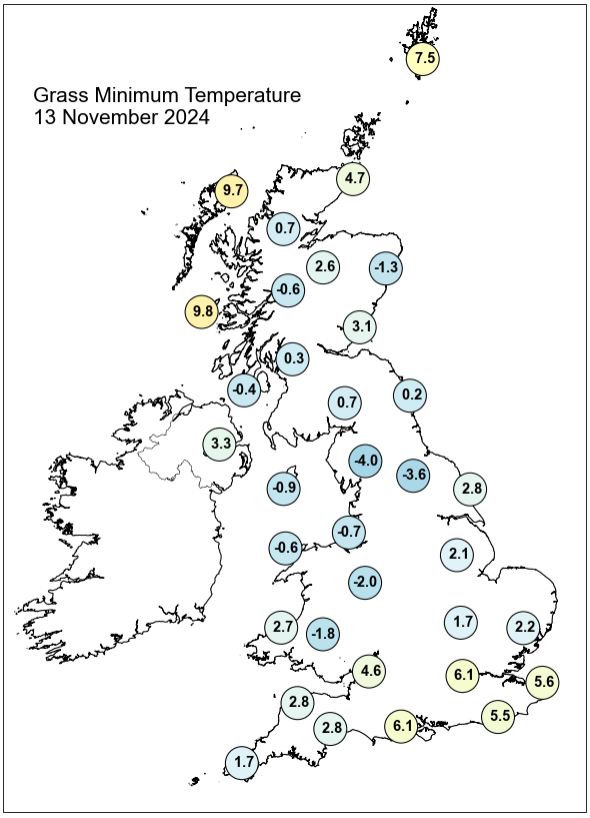

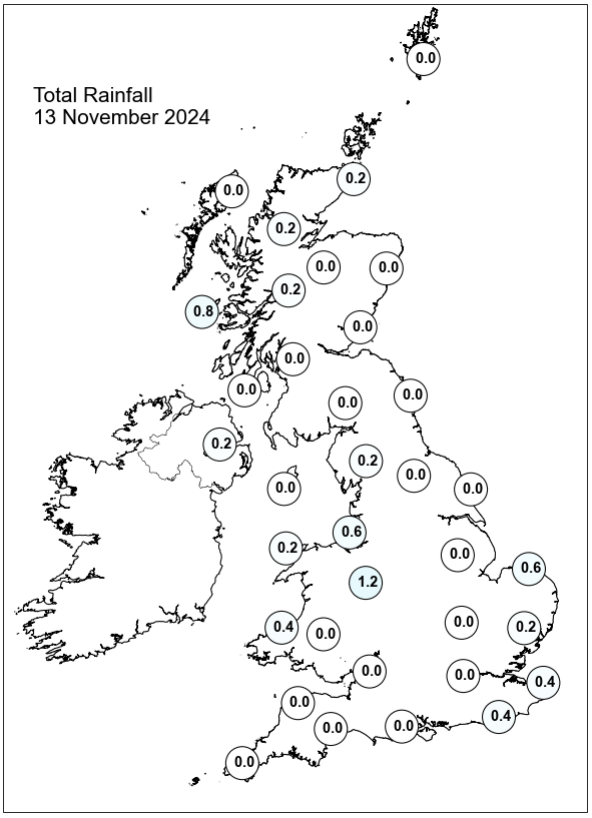

Daily Weather Summary for Wednesday 13 November 2024

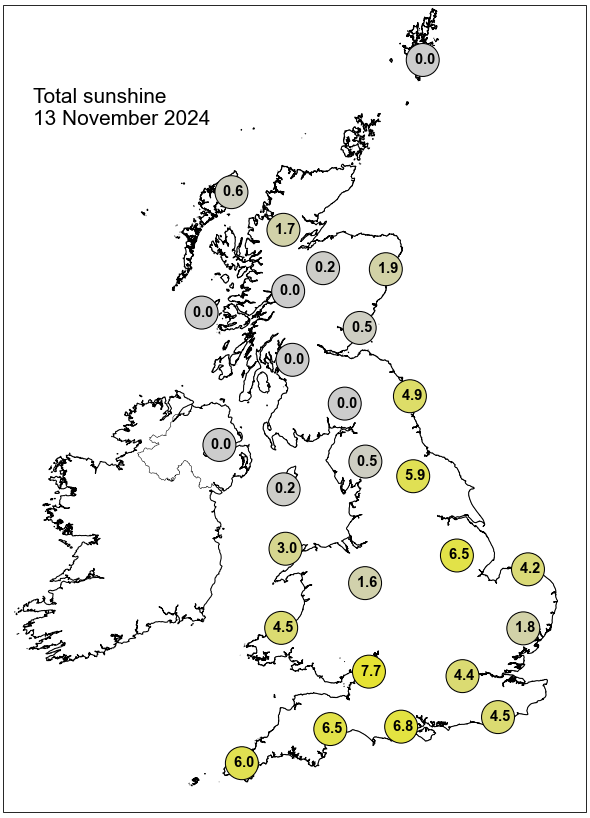

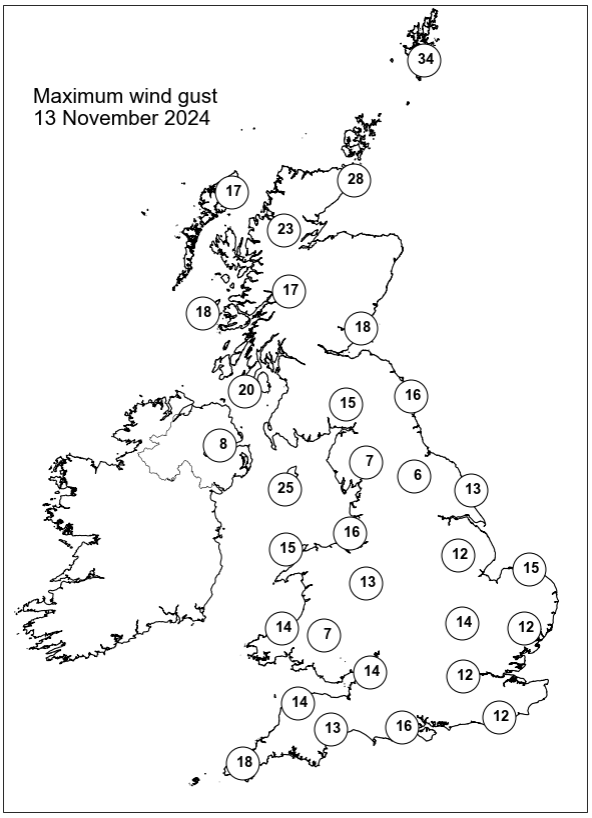

None of the selected stations observed a day of sleet or snow falling or non-zero snow depth at 0900 UTC.

Daily Weather Summary for Thursday 14 November 2024

This day's summary created 21/11/2024 03:03

Summary of the UK Weather for Thursday 14 November 2024

Largely dry but cloudy overnight. A few clear spells did develop, mainly in the far north and far south, but there also mist and fog over hills in the west in particular. Mild across Northern Ireland, through the Cheshire Gap and across the Midlands where cloud stayed most persistent and produced patchy drizzle. Chiller elsewhere with some patchy grass frost in the south. For most, the day remained dry and cloudy with sunny spells in parts. Wind were light, continuing to bring in cloudier conditions with it turning windier in the north overnight. However into the night, there were clear spells for places such as eastern Scotland, England and eastern Wales allowing some frost and fog patches, particularly in Scotland. Cloud did remain elsewhere overnight, where temperatures were not as cold, especially in north western parts of the UK. Indeed, these areas experience some drizzle and hill fog.

Daily Extremes

Highest Maximum	**16.3°C** Whitechurch (Dyfed, 129mAMSL)
Lowest Maximum	**9.2°C** Fylingdales (North Yorkshire, 262mAMSL)
Highest Minimum	**11.1°C** South Uist Range (Western Isles, 4mAMSL)
Lowest Minimum	**-3.7°C** Braemar No 2 (Aberdeenshire, 327mAMSL)
Lowest Grass Minimum	**-6.0°C** Tealing (Angus, 117mAMSL)
Most Rainfall	**3.8mm** Lerwick (Shetland, 82mAMSL)
Most Sunshine	**7.4hr** Eskdalemuir (Dumfriesshire, 236mAMSL) also Aberdaron (Gwynedd, 86mAMSL)
Highest Gust	**38Kt 44mph** Lerwick (Shetland, 82mAMSL)
Highest Gust (mountain)*	**43Kt 49mph** Cairnwell (Aberdeenshire, 928mAMSL)
Greatest Snow Depth at 0900 UTC	No non-zero values.

mAMSL refers to station elevation in metres above mean sea level.

*Mountain stations are above 500mAMSL.

Daily Weather Summary for Thursday 14 November 2024

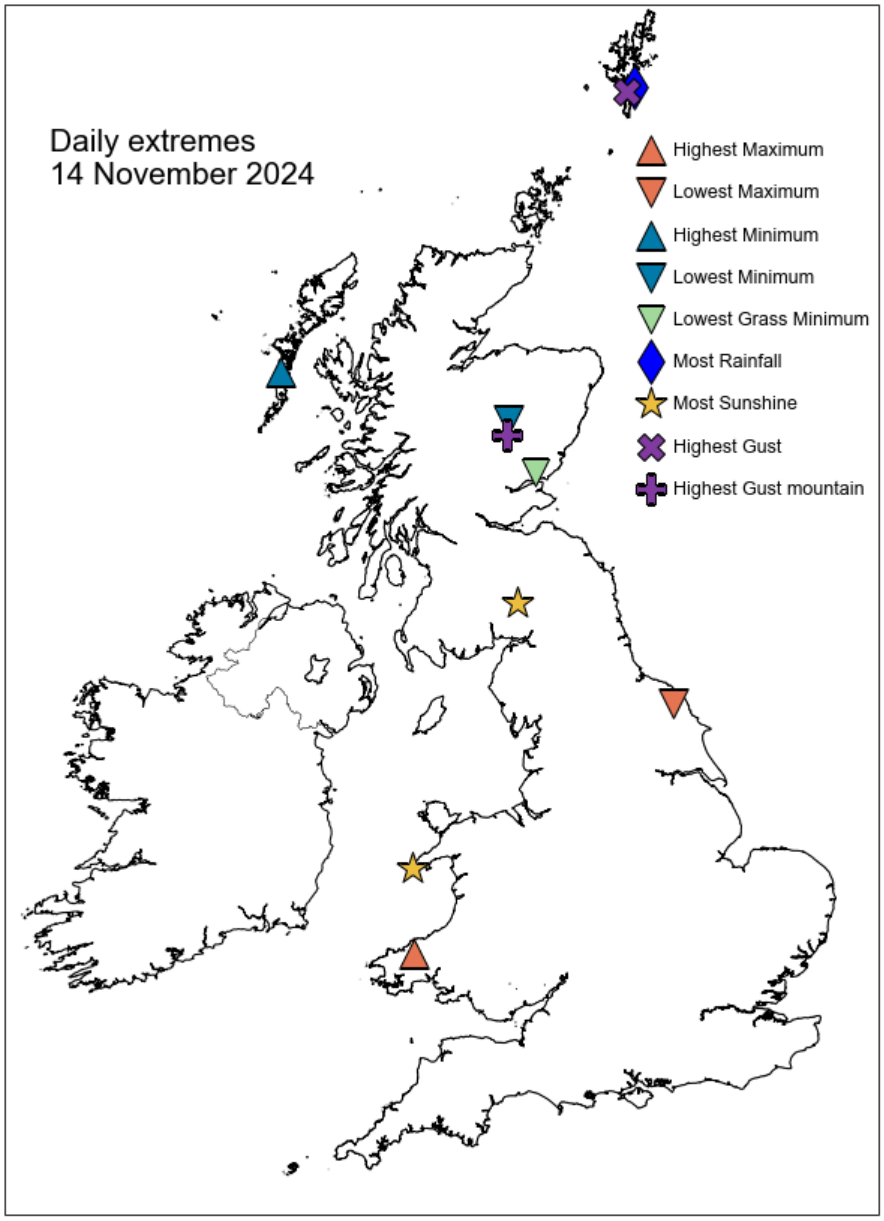

Daily Weather Summary for Thursday 14 November 2024

North Atlantic and Europe analysis charts and satellite images at 0000 UTC

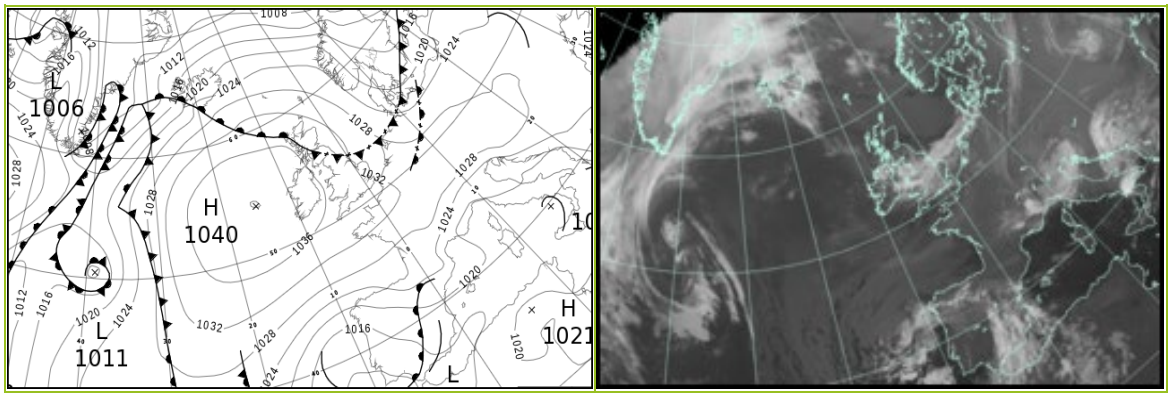

North Atlantic and Europe analysis charts and satellite images at 1200 UTC

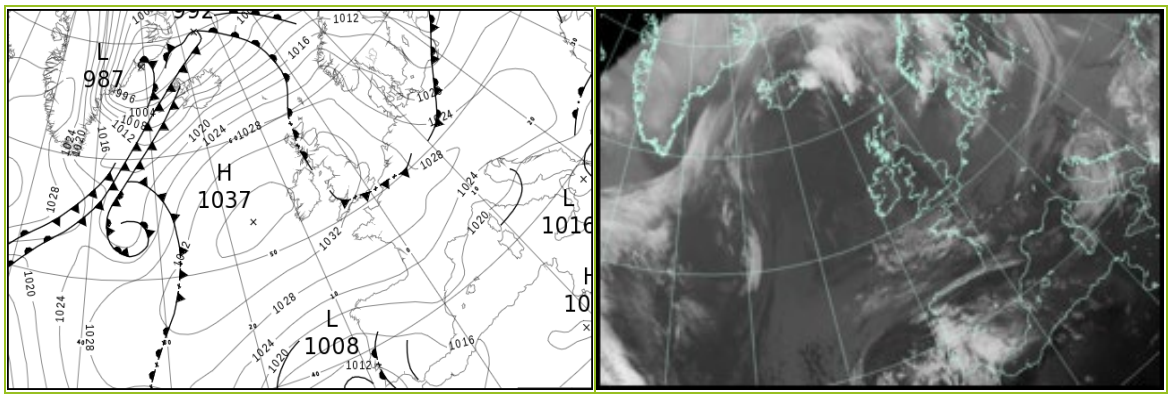

All satellite imagery copyright Met Office and EUMETSAT (European Organisation for the Exploitation of Meteorological Satellites). These show infra-red images from the geostationary MSG satellite. The rainfall rates are derived from both rain-radar and satellite data.

Daily Weather Summary for Thursday 14 November 2024

UK satellite and rain-radar precipitation rates at (L) 0000 and (R) 1200 UTC

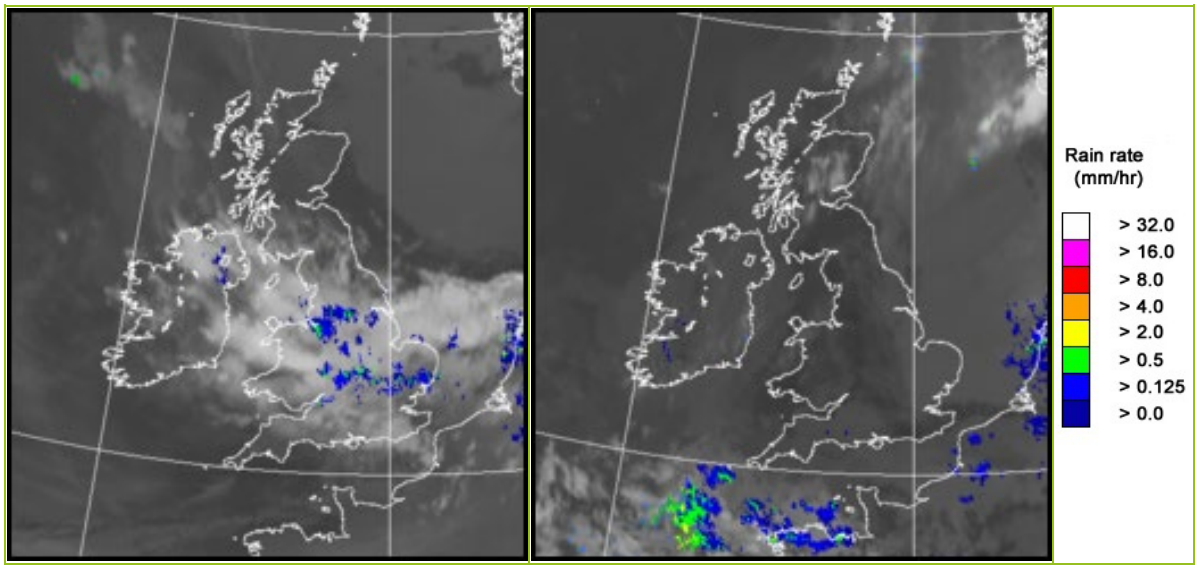

UK wind speed and direction at (L) 0000 and (R) 1200 UTC

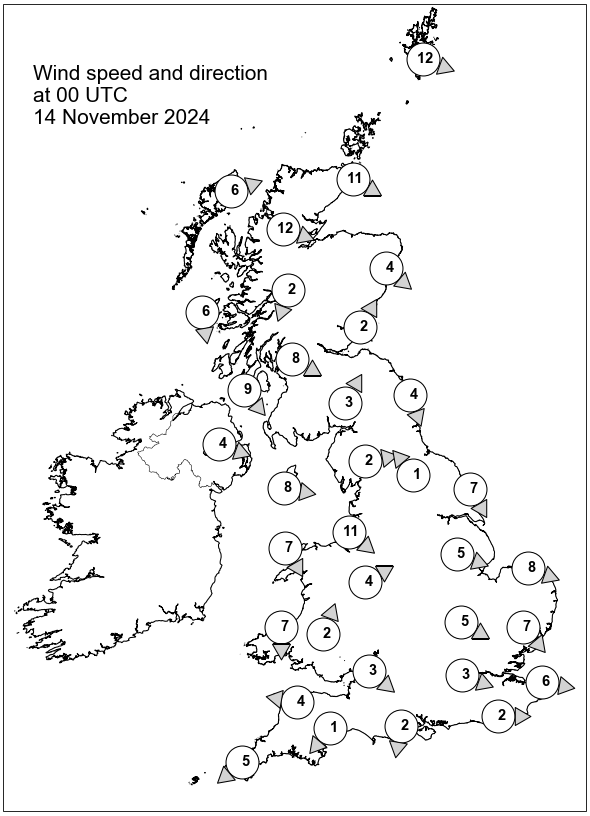

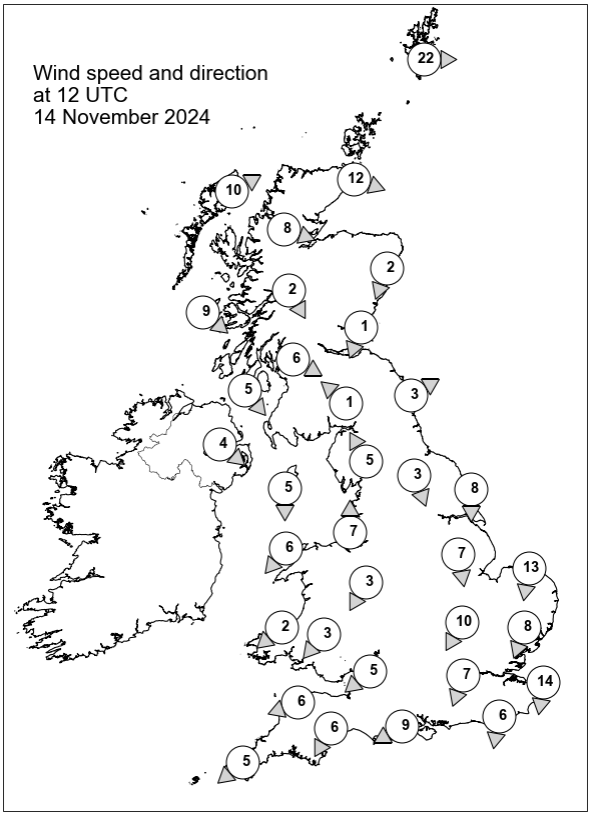

Daily Weather Summary for Thursday 14 November 2024

Selected UK readings at (L) 0000 and (R) 1200 UTC

STATIONS		0000 UTC						1200 UTC					
NO	SITE	PRESS	WDIR	WSPD	CLOUD	TEMP	TDEW	PRESS	WDIR	WSPD	CLOUD	TEMP	TDEW
1	Lerwick	1029.4	WNW	12	8	8.6	5.4	1026.2	W	22	8	9.2	6.9
2	Wick	1032.6	WNW	11	8	9.1	5.8	1030.5	WNW	12	8	10.8	9.7
3	Stornoway	1035.1	WSW	6	8	9.8	8.8	1031.9	WSW	10	8	12.0	11.6
4	Loch Glascarnoch	1035.2	WNW	12	4	7.4	5.7	1032.5	WNW	8	8	10.1	9.5
5	Aviemore	1035.9	-	-	0	2.6	1.4	1032.9	-	-	8	9.3	6.9
6	Dyce	1033.7	NW	4	0	7.6	4.4	1032.0	NNE	2	8	11.1	8.0
7	Tulloch Bridge	1036.5	NNE	2	8	7.3	6.3	1033.9	NNW	2	8	10.4	8.6
8	Tiree	1036.3	N	6	8	11.1	10.7	1033.8	NW	9	8	12.4	12.0
9	Leuchars	1033.8	SSW	2	0	7.0	4.1	1032.8	NNE	1	6	9.4	7.9
10	Bishopton	1034.5	WNW	8	1	10.5	6.6	1033.0	WNW	6	0	12.9	9.7
11	Machrihanish	1035.8	NW	9	8	12.3	10.9	1033.9	NW	5	8	12.8	11.9
12	Boulmer	1033.3	NNW	4	8	11.4	10.1	1033.3	WSW	3	0	11.5	7.9
13	Eskdalemuir	1034.6	SSW	3	8	7.5	6.9	1033.8	SE	1	0	8.1	5.6
14	Aldergrove	1036.4	WNW	4	8	11.9	-	1034.5	NW	4	8	12.6	-
15	Shap	1034.0	W	2	8	8.8	8.4	1033.8	SSE	5	7	7.7	7.1
16	Leeming	1033.0	SE	1	8	9.4	8.4	1033.6	NNW	3	6	10.7	6.7
17	Ronaldsway	1034.3	W	8	8	13.3	11.5	1033.7	N	5	8	13.1	10.7
18	Bridlington	1031.6	NNW	7	8	11.2	10.2	1032.5	N	8	8	11.2	6.2
19	Crosby	1034.0	NW	11	8	12.0	11.8	1033.8	S	7	8	10.6	10.3
20	Valley	1035.4	NNW	7	8	12.9	12.1	1033.7	NE	6	-	13.8	10.7
21	Waddington	1032.4	WNW	5	8	8.7	7.0	1033.2	N	7	8	10.5	6.2
22	Shawbury	1034.2	WSW	4	8	9.7	9.5	1033.6	NNE	3	6	11.7	9.5
23	Weybourne	1031.3	WNW	8	8	10.3	8.8	1031.7	N	13	8	11.2	6.4
24	Bedford	1032.8	WNW	5	-	8.6	7.8	1032.7	NNE	10	5	11.7	6.6
25	Aberporth	1035.2	N	7	8	11.4	11.2	1033.5	NE	2	2	12.9	11.7
26	Sennybridge	1035.4	SSW	2	8	5.6	4.8	1033.1	NE	3	1	12.2	8.4
27	Wattisham	1032.2	NW	7	8	7.5	6.6	1031.8	NNE	8	8	10.1	6.9
28	Almondsbury	1034.4	NW	3	8	7.8	7.6	1032.8	NE	5	8	13.1	10.1
29	Heathrow	1033.1	WNW	3	8	8.3	7.3	1032.2	NNE	7	5	11.9	7.2
30	Manston	1032.2	W	6	7	6.7	5.8	1031.1	N	14	1	11.8	7.2
31	Chivenor	1034.8	E	4	3	4.9	4.4	1032.4	ENE	6	8	14.2	9.9
32	Exeter	1034.6	NE	1	6	3.0	2.5	1032.1	NNE	6	7	12.5	11.0
33	Herstmonceux	1032.7	W	2	8	5.5	5.1	1031.1	N	6	1	12.2	8.3
34	Hurn	1034.1	N	2	8	3.9	3.8	1032.0	ENE	9	8	12.9	9.9
35	Camborne	1035.0	NE	5	0	6.8	5.5	1032.3	NE	5	8	13.1	12.2

Daily Weather Summary for Thursday 14 November 2024

Selected European readings at (L) 0000 and (R) 1200 UTC

STATIONS		0000 UTC						1200 UTC					
NO	SITE	PRESS	WDIR	WSPD	CLOUD	TEMP	TDEW	PRESS	WDIR	WSPD	CLOUD	TEMP	TDEW
1	Murmansk	985.6	SW	16	3	1.6	-0.5	985.5	SW	10	8	1.5	-2.8
2	Helsinki	1010.9	W	12	8	5.7	4.1	1006.8	WNW	10	5	4.6	1.6
3	Stockholm	1014.6	W	4	-	6.2	5.5	1015.0	NW	8	-	7.1	-0.0
4	Oslo	1016.9	NNE	2	-	0.5	0.5	1019.5	NE	2	7	2.2	1.9
5	Reykjavik	1021.7	E	8	8	6.3	5.1	1009.7	SSW	21	8	9.6	9.0
6	Moscow	1022.2	W	2	8	-0.2	-3.2	1015.3	WSW	2	8	0.2	-3.9
7	Kiev	1023.5	-	0	8	2.6	1.7	1019.6	W	4	8	1.1	-0.2
8	Warsaw	1026.4	WNW	2	8	0.5	-2.9	1019.8	SW	6	7	5.4	2.2
9	Berlin	1026.3	SW	4	8	2.5	2.4	1021.3	WNW	8	8	8.6	6.4
10	De Bilt	1029.1	W	4	8	10.6	8.7	1028.7	N	6	8	10.9	7.0
11	Dublin	1037.0	W	8	7	8.5	8.5	1034.7	N	4	7	12.8	12.2
12	Cork	1037.3	NNW	12	7	7.2	7.1	1034.7	NW	10	7	11.8	11.3
13	Sofia	1025.3	NE	2	9	4.0	3.8	1020.4	ENE	4	8	6.7	5.6
14	Belgrade	1027.6	NE	4	8	3.5	0.9	1026.7	NNW	4	8	3.6	0.0
15	Budapest	-	-	-	-	-	-	-	-	-	-	-	-
16	Prague	1029.1	SSW	2	-	2.0	1.3	1024.9	WSW	6	8	5.6	2.7
17	Munich	1031.1	WSW	6	8	1.0	0.1	1028.0	W	4	2	6.0	-0.1
18	Strasbourg	1031.1	SE	1	8	3.8	3.4	1029.3	S	4	8	6.4	4.6
19	Paris	1032.3	-	0	7	6.7	4.4	1029.8	NNW	5	6	11.6	7.9
20	Jersey	1033.1	ENE	6	8	11.2	8.9	1030.8	N	4	8	11.8	9.9
21	Milan	1022.0	E	5	4	8.0	5.2	1023.2	N	2	0	11.1	3.3
22	Marseille	1020.0	NW	13	-	7.5	3.9	1021.6	NNW	4	-	15.3	6.6
23	Bordeaux	1026.6	NE	8	-	4.7	3.2	1025.7	NE	10	-	10.8	3.8
24	Rome	1018.2	NNE	4	-	7.6	5.8	1017.7	NNE	6	6	12.9	7.3
25	Ajaccio	1019.0	NNE	7	-	9.9	7.8	1018.0	SW	9	8	18.8	9.0
26	Barcelona	1021.5	N	8	2	12.8	10.2	1020.6	S	5	4	18.4	12.4
27	Majorca	1018.7	E	6	4	14.3	13.4	1018.8	ENE	14	8	19.1	14.9
28	Madrid	1019.1	NNW	6	7	9.9	6.9	1018.2	NE	4	8	15.7	9.6
29	Lisbon	1013.0	NE	9	-	9.8	6.5	1012.0	NE	8	-	14.2	10.6
30	Athens	1020.7	N	5	-	16.6	12.3	1016.5	S	5	6	21.2	14.2
31	Malta	1019.8	W	6	1	16.7	14.4	1017.7	SW	9	2	23.0	15.1
32	Gibraltar	1013.5	E	12	8	16.8	15.3	1014.2	ESE	12	0	19.2	17.2

Daily Weather Summary for Thursday 14 November 2024

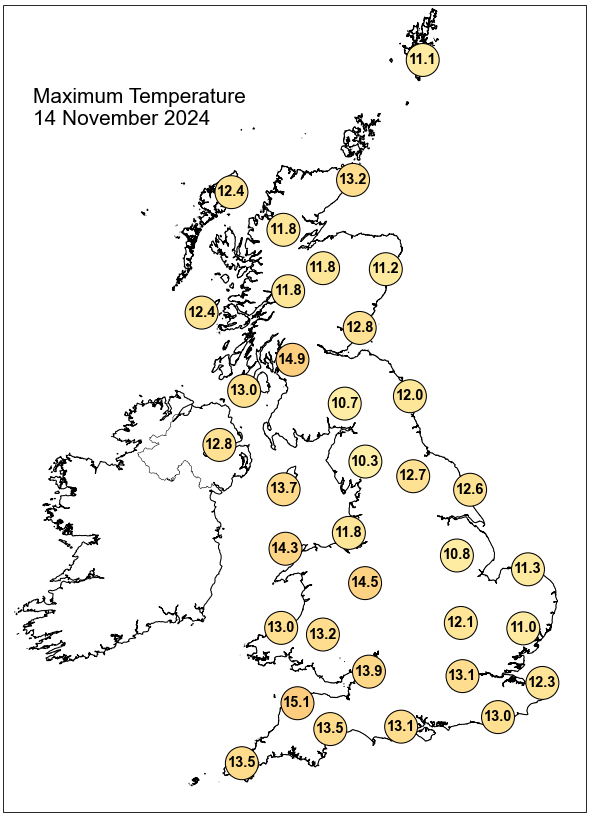

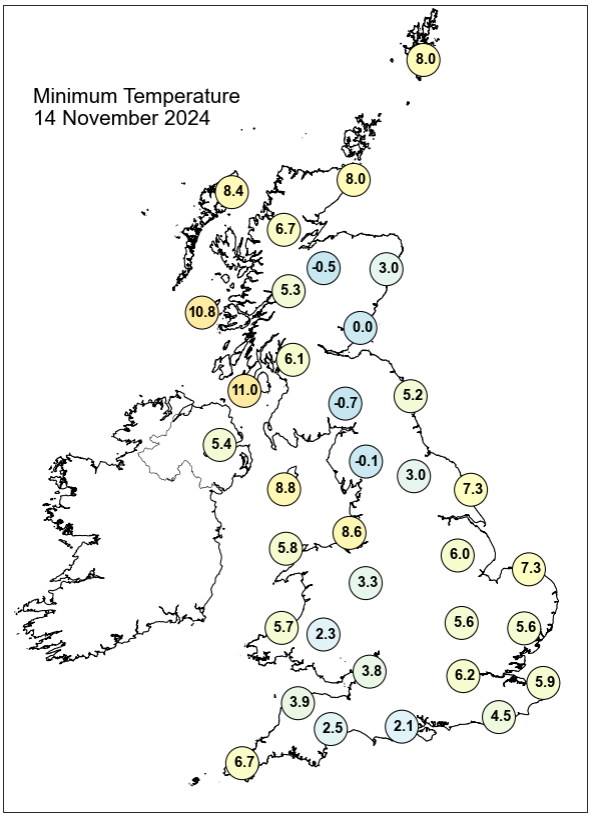

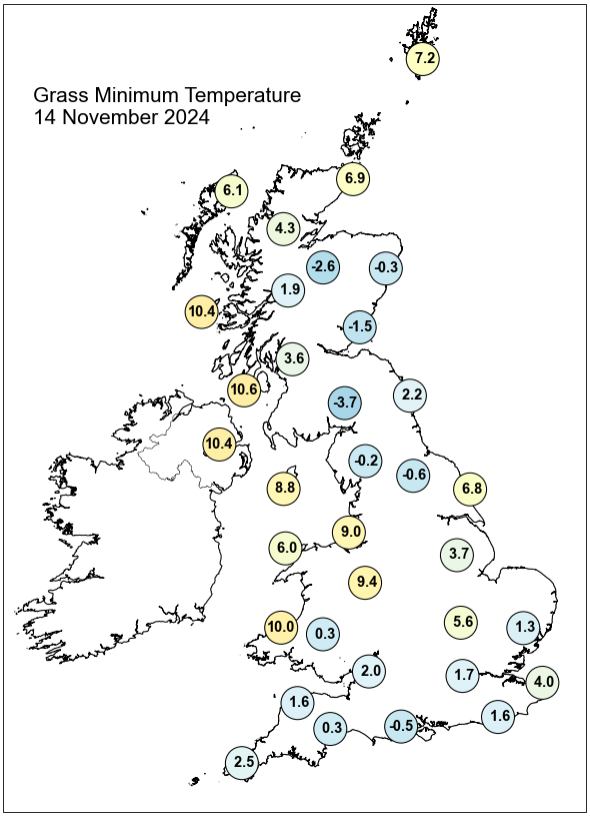

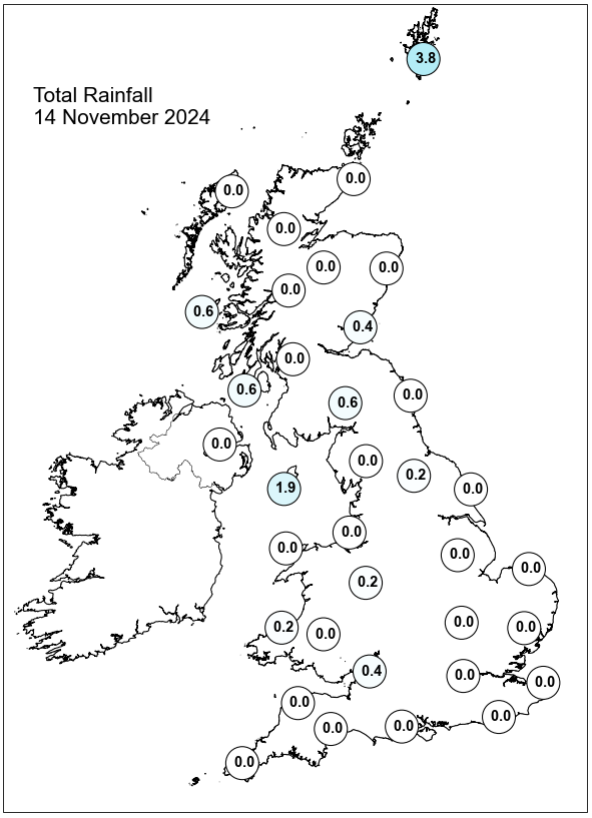

Daily Weather Summary for Thursday 14 November 2024

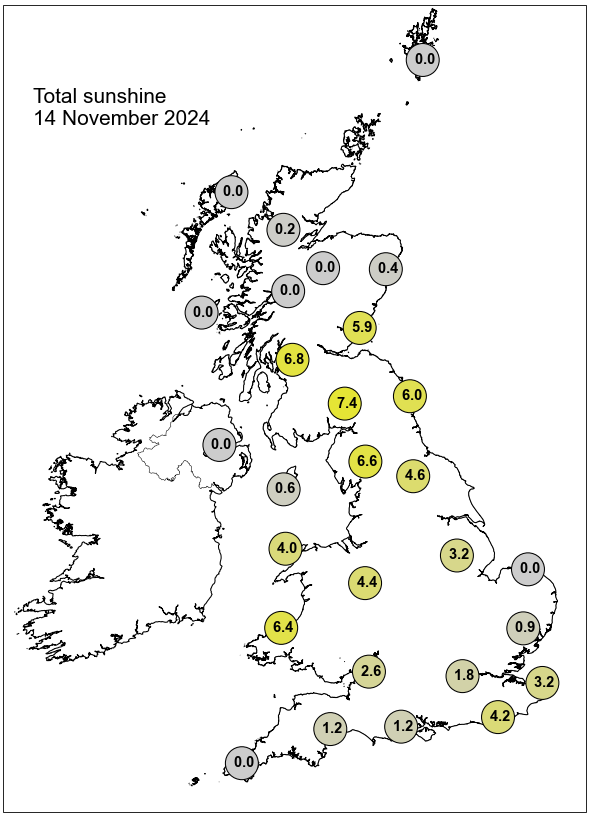

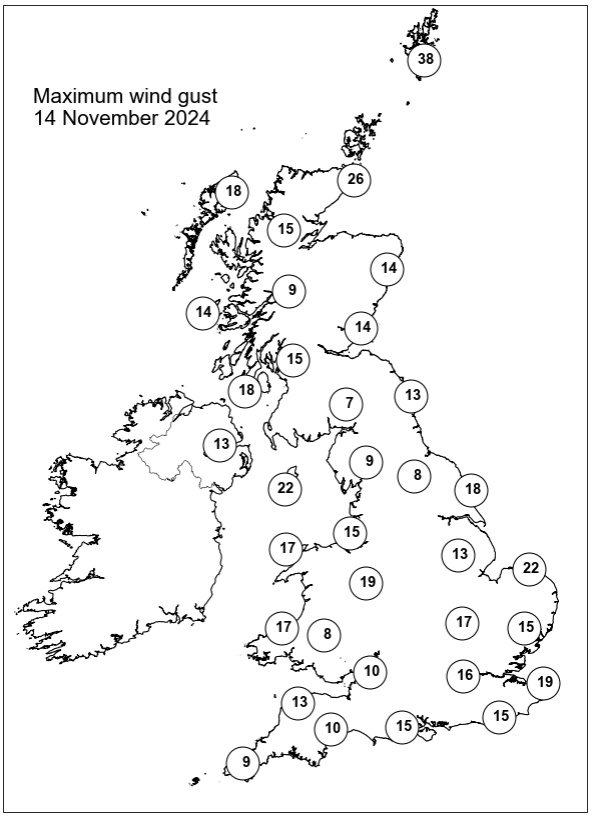

None of the selected stations observed a day of sleet or snow falling or non-zero snow depth at 0900 UTC.

Daily Weather Summary for Friday 15 November 2024

This day's summary created 22/11/2024 03:05

Summary of the UK Weather for Friday 15 November 2024

Overnight, continuing high pressure over the UK meant clear spells across eastern Scotland, England, and east Wales, allowing for some patchy fog and frost, especially in the south. Elsewhere was cloudier, with some thick cloud in the northwest and some drizzle on hills. The far north saw winds pick up through the night. Friday morning saw fog under clear skies in the south and in sheltered areas of the northeast, which slowly cleared to leave a sunny start. Further north and in the northwest it was cloudier with extensive hill fog and drizzle. Sunny spells remained prolonged across parts of the south of England, clearing fog and frost patches by midday. Scotland, Northern Ireland and northwest England saw increasingly widespread cloud and drizzle in the approach of a cold front from the far northwest; on passage, squally rain. Behind the cold front, infrequent showers and blustery winds, gale force at times in coastal regions of Scotland. Temperatures were mild into the evening in areas of thicker cloud, but cooler in areas of clearer skies.

Daily Extremes

Highest Maximum	**16.5°C** Dyce (Aberdeenshire, 65mAMSL)
Lowest Maximum	**8.0°C** Little Rissington (Gloucestershire, 210mAMSL)
Highest Minimum	**12.2°C** Scilly: St Marys Airport (Isles Of Scilly, 31mAMSL)
Lowest Minimum	**-2.0°C** Braemar No 2 (Aberdeenshire, 327mAMSL) also Llanarmon Dyffryn Ceiriog (Clwyd, 265mAMSL)
Lowest Grass Minimum	**-4.7°C** Coventry, Coundon (West Midlands, 119mAMSL)
Most Rainfall	**14.0mm** Honister Pass (Cumbria, 358mAMSL)
Most Sunshine	**7.9hr** Liscombe (Somerset, 348mAMSL)
Highest Gust	**57Kt 66mph** Baltasound No 2 (Shetland, 15mAMSL)
Highest Gust (mountain)*	**88Kt 101mph** Cairngorm Summit (Inverness-shire, 1237mAMSL)
Greatest Snow Depth at 0900 UTC	No non-zero values.

mAMSL refers to station elevation in metres above mean sea level.

*Mountain stations are above 500mAMSL.

Daily Weather Summary for Friday 15 November 2024

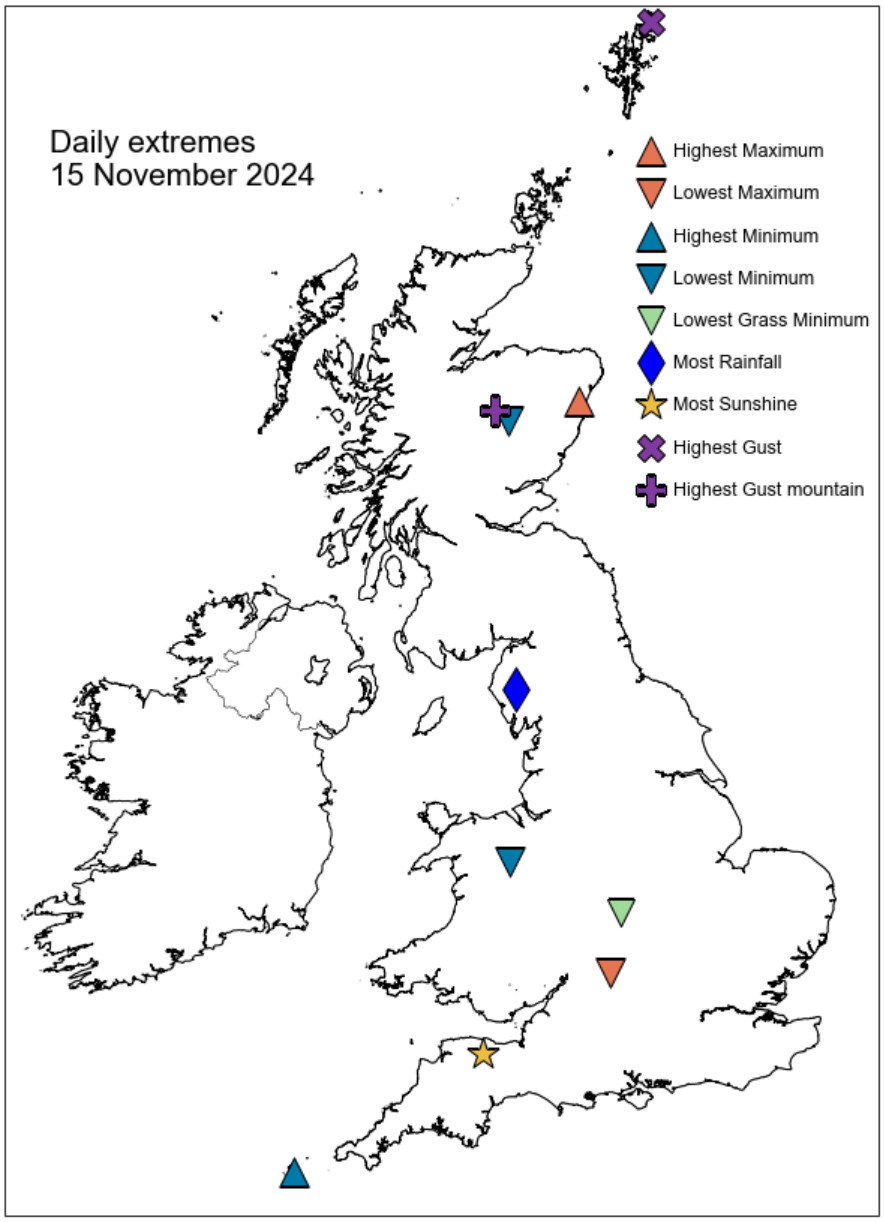

Daily Weather Summary for Friday 15 November 2024

North Atlantic and Europe analysis charts and satellite images at 0000 UTC

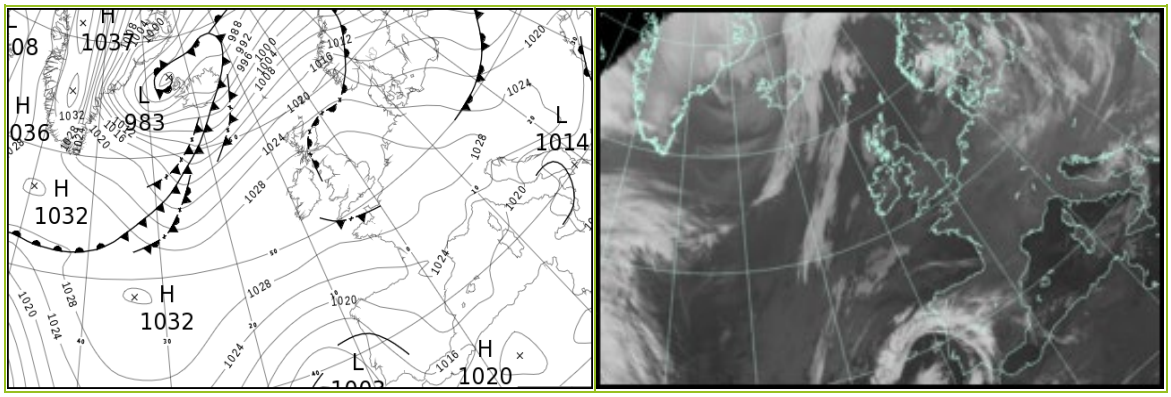

North Atlantic and Europe analysis charts and satellite images at 1200 UTC

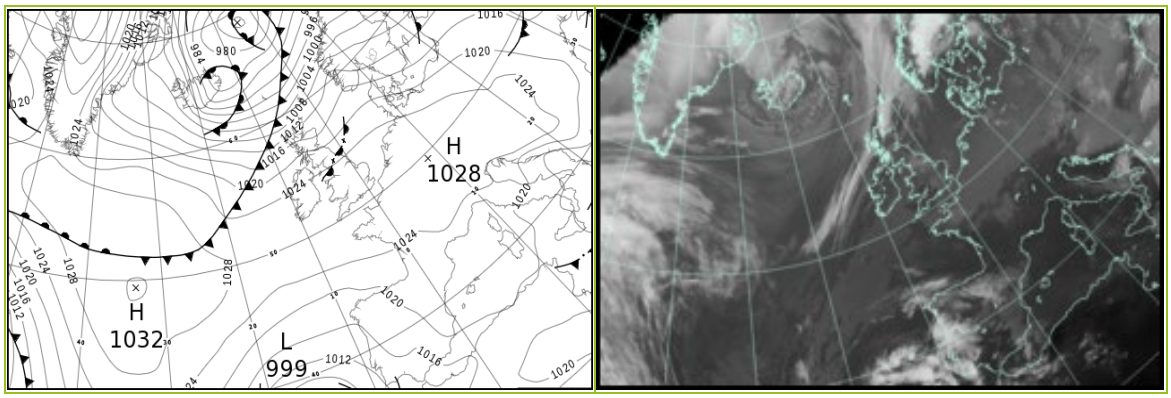

All satellite imagery copyright Met Office and EUMETSAT (European Organisation for the Exploitation of Meteorological Satellites). These show infra-red images from the geostationary MSG satellite. The rainfall rates are derived from both rain-radar and satellite data.

Daily Weather Summary for Friday 15 November 2024

UK satellite and rain-radar precipitation rates at (L) 0000 and (R) 1200 UTC

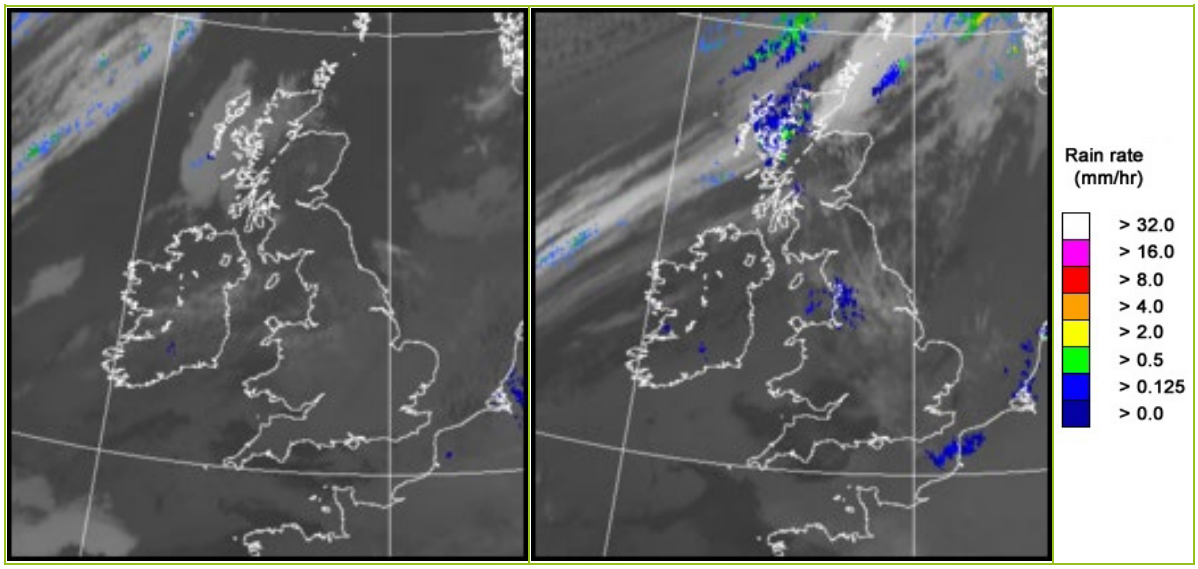

UK wind speed and direction at (L) 0000 and (R) 1200 UTC

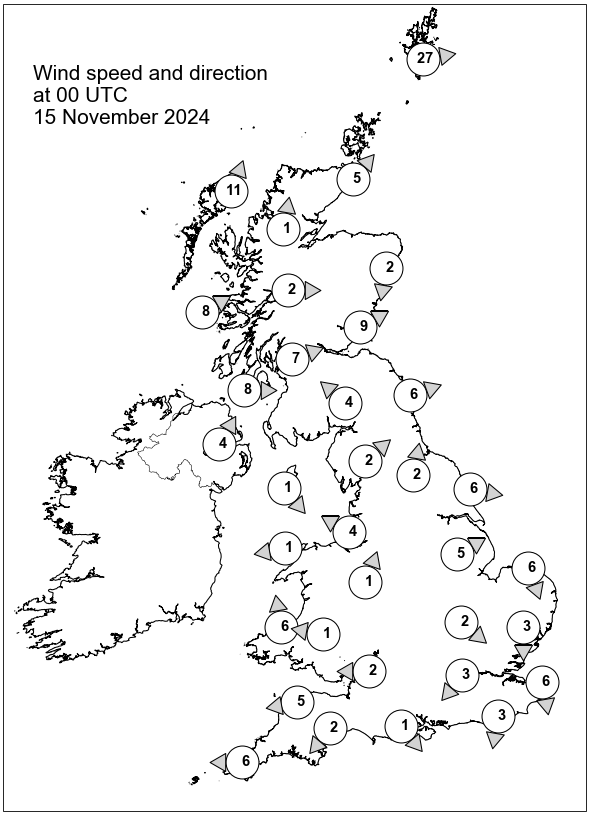

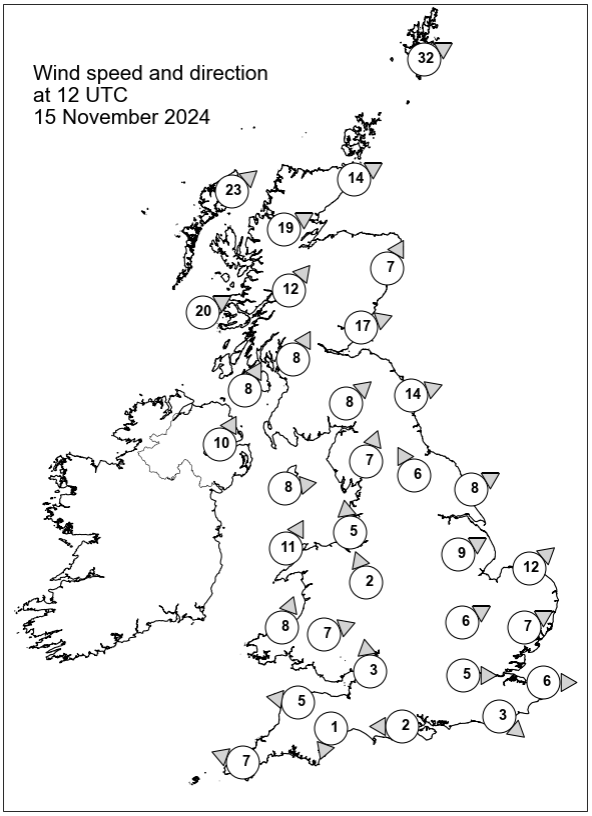

Daily Weather Summary for Friday 15 November 2024

Selected UK readings at (L) 0000 and (R) 1200 UTC

STATIONS		0000 UTC						1200 UTC					
NO	SITE	PRESS	WDIR	WSPD	CLOUD	TEMP	TDEW	PRESS	WDIR	WSPD	CLOUD	TEMP	TDEW
1	Lerwick	1019.9	W	27	8	9.6	9.2	1007.0	WSW	32	8	10.9	9.9
2	Wick	1023.3	SW	5	0	9.2	7.9	1012.2	WSW	14	8	12.9	10.0
3	Stornoway	1024.4	SSW	11	8	10.2	9.5	1012.8	SW	23	8	12.1	9.9
4	Loch Glascarnoch	1026.5	S	1	7	5.7	5.2	1015.5	WSW	19	8	11.5	8.9
5	Aviemore	1026.5	-	-	8	10.2	8.4	1015.7	-	-	0	12.9	9.1
6	Dyce	1026.0	N	2	1	4.4	4.2	1015.2	SSW	7	0	14.0	8.3
7	Tulloch Bridge	1028.5	W	2	8	9.6	8.7	1018.9	SW	12	8	11.6	9.4
8	Tiree	1027.8	WSW	8	8	11.5	11.2	1019.6	WSW	20	8	12.0	11.4
9	Leuchars	1026.7	WSW	9	6	6.4	5.9	1018.5	WSW	17	8	13.3	10.3
10	Bishopton	1028.3	WSW	7	8	11.0	10.1	1021.4	SSW	8	8	12.3	9.9
11	Machrihanish	1029.1	W	8	8	12.0	11.5	1021.9	SSW	8	8	11.3	9.6
12	Boulmer	1028.3	WSW	6	0	6.8	6.4	1020.6	WSW	14	0	13.3	9.5
13	Eskdalemuir	1029.8	SE	4	8	6.9	6.6	1022.8	SW	8	8	9.8	8.8
14	Aldergrove	1030.3	SSW	4	8	10.5	-	1023.3	SSW	10	8	11.2	10.3
15	Shap	1031.0	SW	2	8	4.2	4.0	1023.9	SSW	7	8	10.5	9.0
16	Leeming	1030.2	S	2	0	1.1	0.4	1023.8	SSE	6	8	10.1	9.0
17	Ronaldsway	1030.3	NW	1	8	11.0	10.6	1024.4	W	8	8	12.5	11.0
18	Bridlington	1029.7	W	6	0	5.2	3.9	-	WSW	8	7	-	-
19	Crosby	1030.9	ESE	4	8	8.1	8.1	1025.7	S	5	8	11.3	9.7
20	Valley	1030.7	E	1	5	9.6	9.0	1026.0	SSW	11	8	12.9	11.1
21	Waddington	1031.0	WSW	5	0	6.4	4.0	1026.4	WSW	9	8	7.0	5.7
22	Shawbury	1031.4	SSW	1	8	3.3	3.2	1026.8	SSE	2	8	7.5	7.3
23	Weybourne	1030.3	NNW	6	8	9.5	5.4	1026.2	SW	12	8	9.7	5.2
24	Bedford	1031.2	NW	2	8	8.6	4.3	1027.3	WSW	6	8	8.0	4.6
25	Aberporth	1031.2	S	6	0	6.9	6.6	1027.3	SSW	8	8	10.6	7.1
26	Sennybridge	1032.7	E	1	6	0.3	0.0	1027.6	WSW	7	8	8.3	6.4
27	Wattisham	1030.8	N	3	8	8.2	5.3	1027.2	WSW	7	8	7.5	4.2
28	Almondsbury	1031.9	E	2	0	0.5	0.1	1027.8	S	3	2	9.4	6.1
29	Heathrow	1031.3	NE	3	8	9.4	5.1	1027.8	W	5	8	8.6	4.3
30	Manston	1030.5	N	6	8	9.6	6.9	1027.6	W	6	8	10.6	5.9
31	Chivenor	1031.3	E	5	8	7.5	6.7	1027.9	E	5	0	9.9	6.3
32	Exeter	1031.3	NE	2	6	3.1	2.9	1028.0	NNE	1	6	6.7	-
33	Herstmonceux	1030.8	N	3	8	8.7	5.8	1027.6	NW	3	8	9.9	5.7
34	Hurn	1031.4	NW	1	8	2.9	2.8	1027.8	E	2	0	11.4	6.4
35	Camborne	1030.5	E	6	0	8.9	7.9	1027.5	ESE	7	8	11.4	9.3

Daily Weather Summary for Friday 15 November 2024

Selected European readings at (L) 0000 and (R) 1200 UTC

STATIONS		0000 UTC						1200 UTC					
NO	SITE	PRESS	WDIR	WSPD	CLOUD	TEMP	TDEW	PRESS	WDIR	WSPD	CLOUD	TEMP	TDEW
1	Murmansk	984.5	WSW	16	7	1.0	-5.1	982.9	WSW	12	2	0.1	-4.9
2	Helsinki	1006.9	WSW	8	8	2.1	0.3	1003.7	W	6	7	6.3	2.9
3	Stockholm	1013.0	SSW	2	-	3.6	0.4	1008.4	WSW	8	-	8.0	3.5
4	Oslo	1015.7	NNW	2	-	0.2	0.2	1009.9	SSW	2	7	8.6	5.0
5	Reykjavik	995.3	WSW	25	8	2.0	-2.8	-	-	-	-	-	-
6	Moscow	1007.5	SW	2	8	-0.2	-2.4	1007.0	WNW	2	8	1.2	-1.2
7	Kiev	1016.3	WSW	2	8	-0.2	-2.7	1015.1	NW	4	8	2.3	1.0
8	Warsaw	1018.2	WNW	8	8	6.1	5.4	1021.2	W	6	7	7.5	5.0
9	Berlin	1023.8	W	6	7	6.8	5.6	1024.1	W	12	8	9.2	5.0
10	De Bilt	1028.8	W	2	8	6.4	6.0	1027.1	SW	4	8	10.1	8.6
11	Dublin	1030.8	SSW	2	7	11.9	11.6	1025.5	SW	6	7	11.9	10.5
12	Cork	1031.0	NE	4	6	10.9	10.7	1027.1	WSW	4	7	11.1	8.9
13	Sofia	1022.5	W	4	8	1.4	0.3	1022.1	WNW	8	8	2.2	-0.7
14	Belgrade	1026.1	NW	2	8	1.8	-0.2	1025.5	W	4	8	3.9	2.1
15	Budapest	-	-	-	-	-	-	-	-	-	-	-	-
16	Prague	1025.1	W	4	-	5.7	3.6	1026.2	W	4	7	8.2	3.9
17	Munich	1028.5	SW	4	8	4.4	3.5	1027.5	N	2	8	6.8	2.8
18	Strasbourg	1029.1	NNE	2	8	6.3	6.2	1027.4	NNE	7	7	10.4	4.7
19	Paris	1029.2	NE	6	8	10.3	8.4	1027.6	ENE	4	8	10.6	4.3
20	Jersey	1029.6	E	8	8	10.9	10.5	1027.3	E	6	8	11.4	7.1
21	Milan	1024.2	N	2	-	2.3	1.9	1023.9	N	2	0	10.8	5.0
22	Marseille	1022.9	ENE	2	-	4.6	2.9	1023.1	W	2	-	15.2	8.2
23	Bordeaux	1024.7	ENE	4	-	7.8	4.6	1023.3	ESE	6	-	12.7	5.8
24	Rome	1018.3	NNE	7	0	6.8	2.5	1019.5	NE	8	0	15.2	3.6
25	Ajaccio	1020.5	NE	6	-	9.1	4.5	1022.0	SSW	6	-	18.7	8.4
26	Barcelona	1023.4	N	6	7	13.5	8.1	1023.9	SE	5	7	17.3	10.5
27	Majorca	1021.3	NNE	5	3	13.6	10.9	1022.9	ENE	8	1	18.9	10.4
28	Madrid	1019.4	ESE	4	8	14.1	9.3	1019.7	ENE	2	8	16.2	10.1
29	Lisbon	1013.5	ESE	6	-	13.5	13.5	1013.3	SE	7	-	18.6	13.5
30	Athens	1015.6	N	3	-	15.6	12.5	1014.2	WSW	6	7	18.8	13.9
31	Malta	1016.4	W	7	1	18.7	15.8	1016.6	NW	11	4	20.9	15.5
32	Gibraltar	1016.1	E	8	8	19.0	17.3	1016.4	E	26	8	19.7	16.6

Daily Weather Summary for Friday 15 November 2024

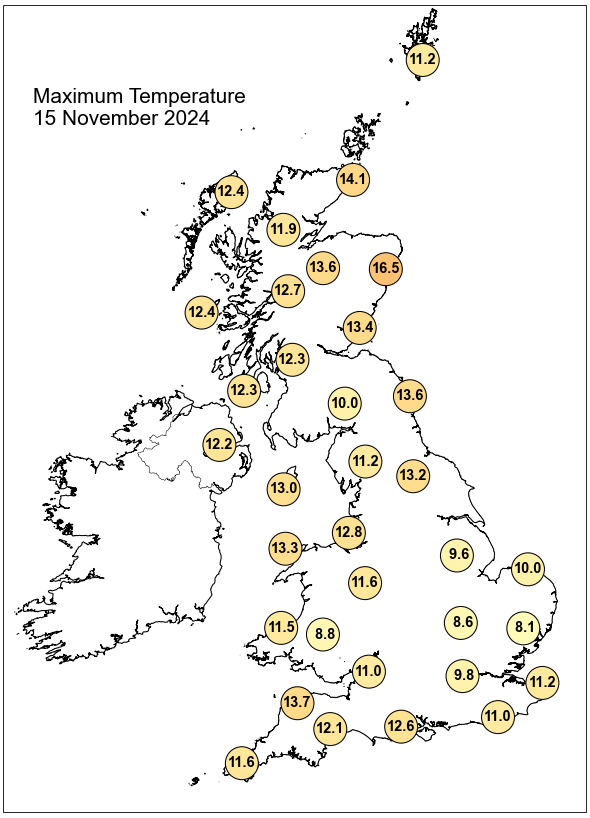

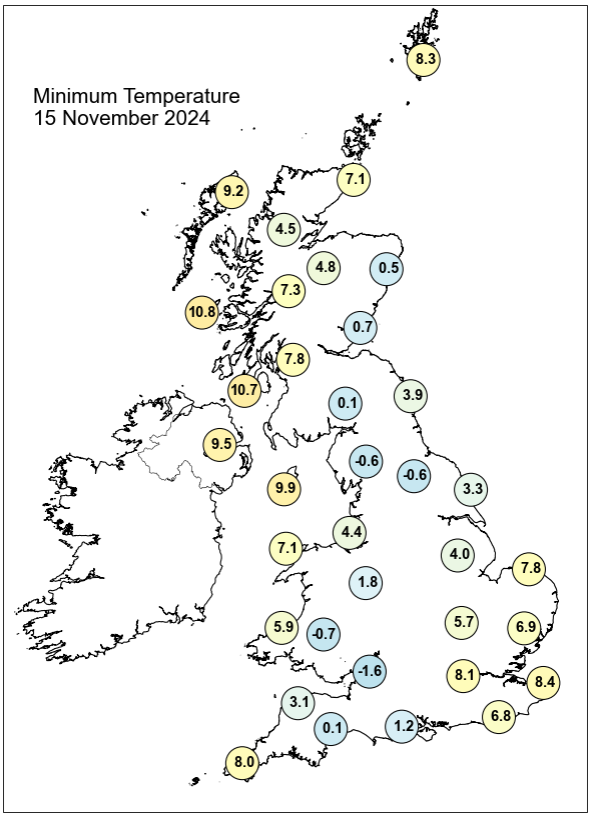

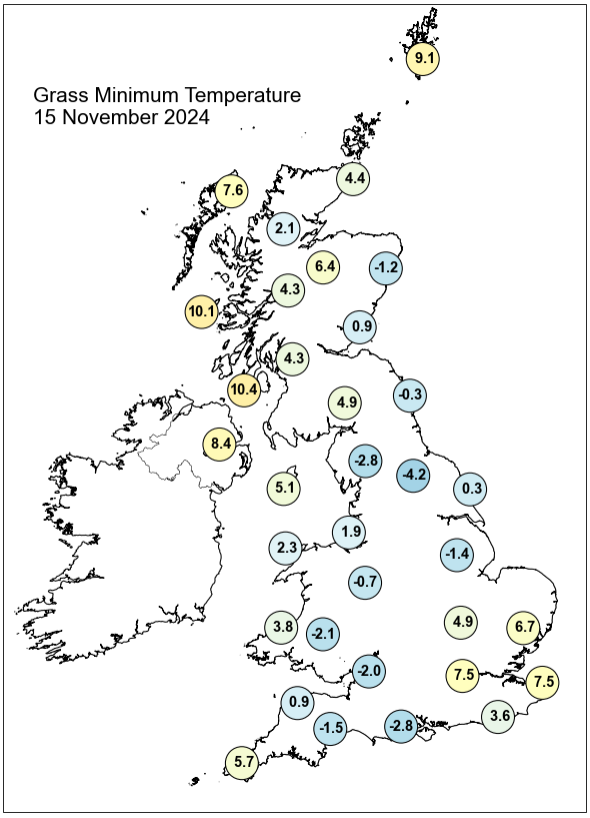

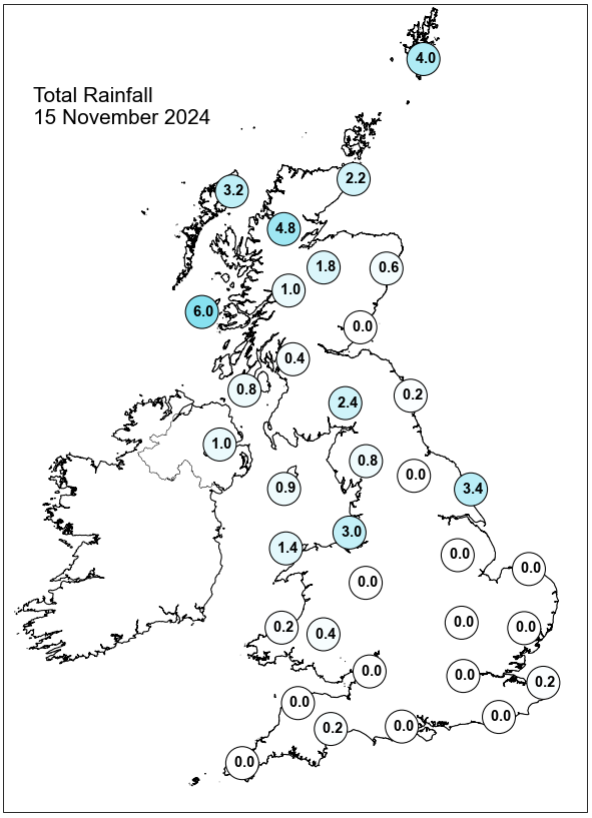

Daily Weather Summary for Friday 15 November 2024

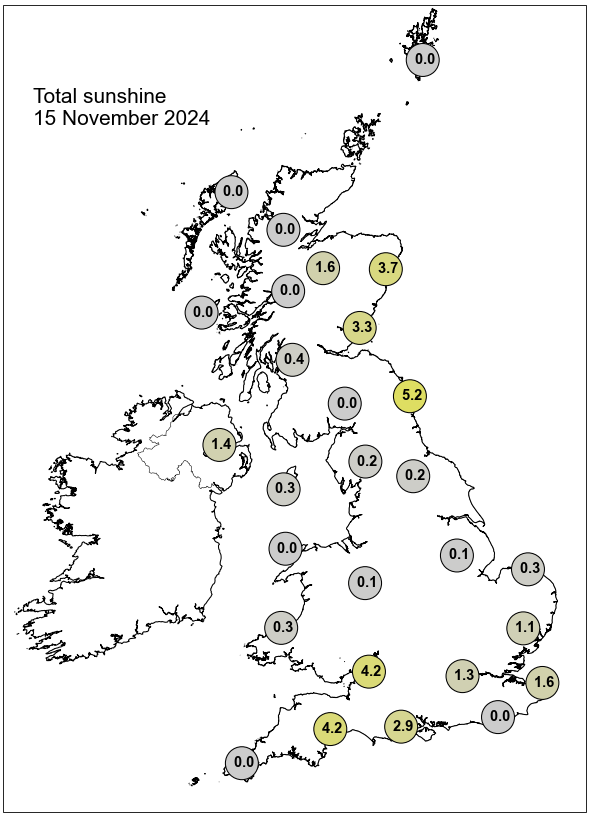

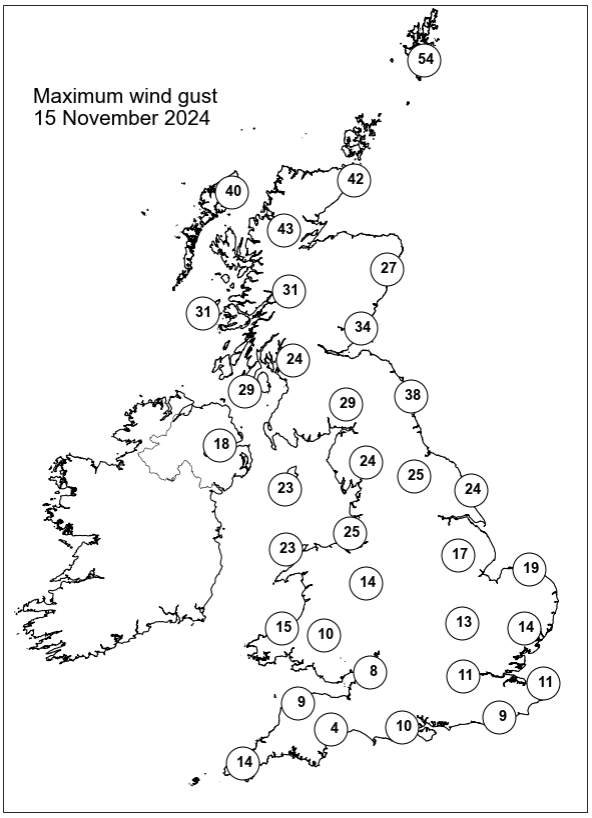

None of the selected stations observed a day of sleet or snow falling or non-zero snow depth at 0900 UTC.

Daily Weather Summary for Saturday 16 November 2024

This day's summary created 23/11/2024 03:02

Summary of the UK Weather for Saturday 16 November 2024

Cloudy conditions continued in the south, with some clear spells allowing patchy fog and frost mainly in the south of England. A band of rain moved south from northwest Scotland, reaching northern England by the end of the night, with some drizzle on up slopes ahead of it. Clearer, colder weather followed, with showers, wintry over hills in northern Scotland and the Northern Isles. It was windy in the north, with some gales in the far north with squally showers. Throughout the day the cold front continued a southerly track, bringing outbreaks of rain and drizzle for much of central and southern England and Wales on passage, with widespread cloud ahead of it. Much of Scotland and Northern Ireland saw the continuous of blustery showers from the northwest, wintry at times over the higher ground of norther Scotland and Scottish Isles. This continued into the evening, with a yellow weather warning for snow and ice issued. Winds remained brisk for coastal regions, gale force at time in the far north.

Daily Extremes

Highest Maximum	**14.1°C** Usk No 2 (Monmouthshire, 25mAMSL)
Lowest Maximum	**4.8°C** Loch Glascarnoch (Ross & Cromarty, 269mAMSL)
Highest Minimum	**11.5°C** Scilly: St Marys Airport (Isles Of Scilly, 31mAMSL)
Lowest Minimum	**-1.1°C** Cirencester (Gloucestershire, 133mAMSL)
Lowest Grass Minimum	**-5.3°C** Wisley (Surrey, 38mAMSL)
Most Rainfall	**19.0mm** Portpatrick, Craigenlee Croft (Wigtownshire, 103mAMSL)
Most Sunshine	**4.0hr** Copley (Durham, 253mAMSL)
Highest Gust	**63Kt 72mph** Lerwick (Shetland, 82mAMSL) also Baltasound No 2 (Shetland, 15mAMSL)
Highest Gust (mountain)*	**71Kt 82mph** Cairngorm Summit (Inverness-shire, 1237mAMSL)
Greatest Snow Depth at 0900 UTC	No non-zero values.

mAMSL refers to station elevation in metres above mean sea level.

*Mountain stations are above 500mAMSL.

Daily Weather Summary for Saturday 16 November 2024

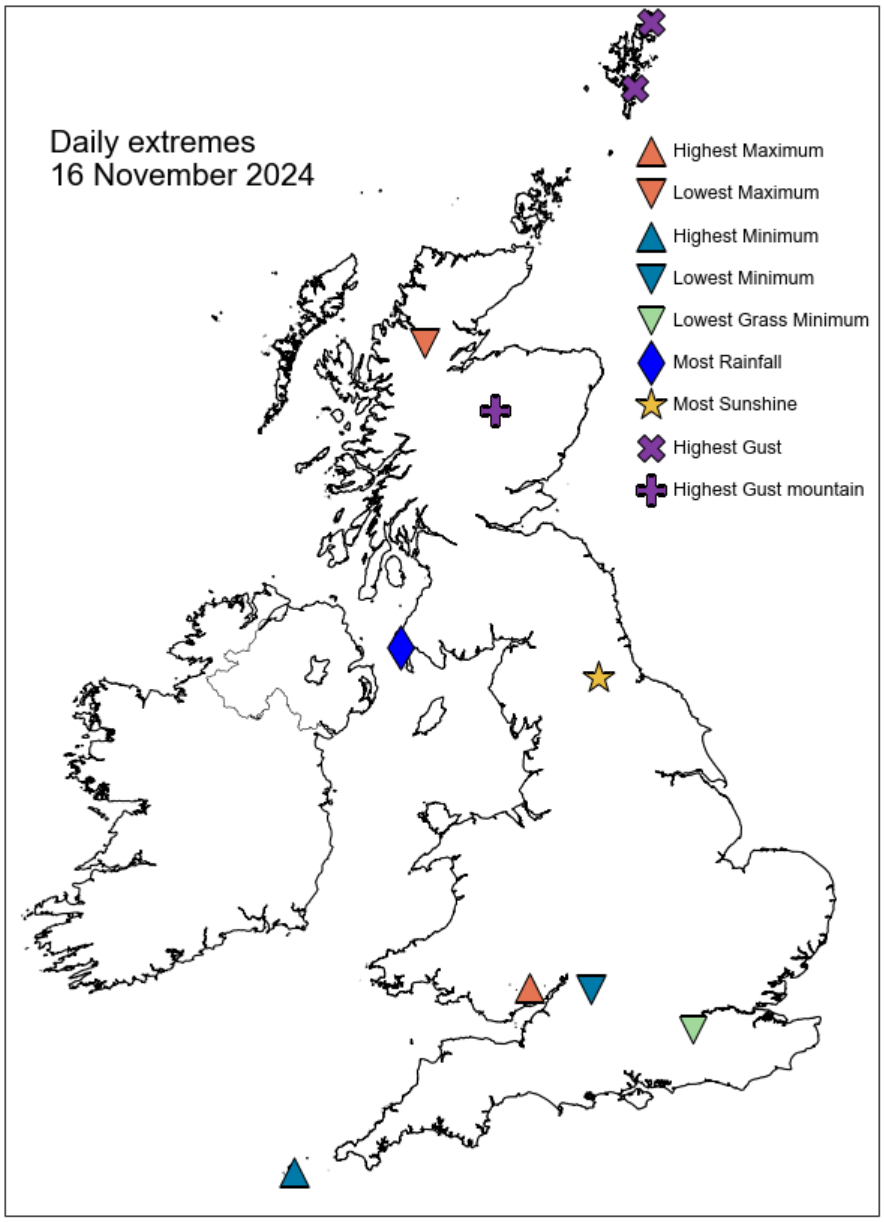

Daily Weather Summary for Saturday 16 November 2024

North Atlantic and Europe analysis charts and satellite images at 0000 UTC

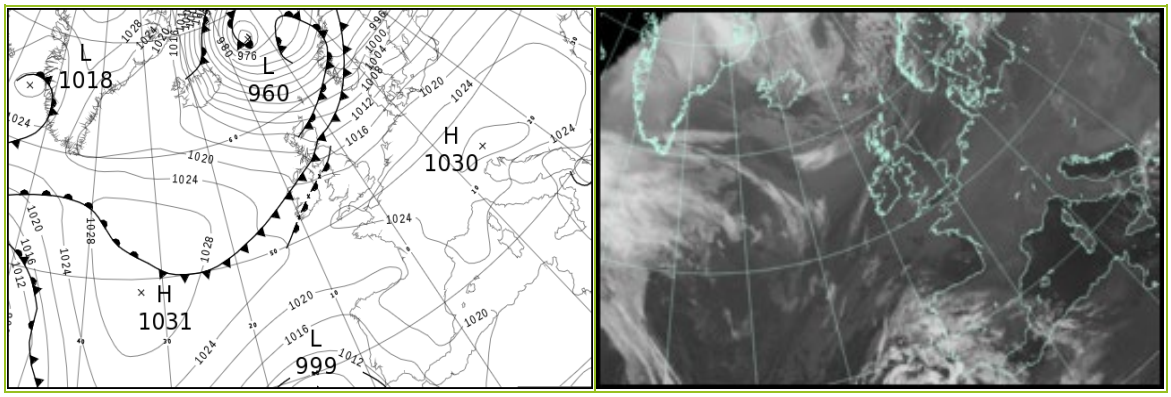

North Atlantic and Europe analysis charts and satellite images at 1200 UTC

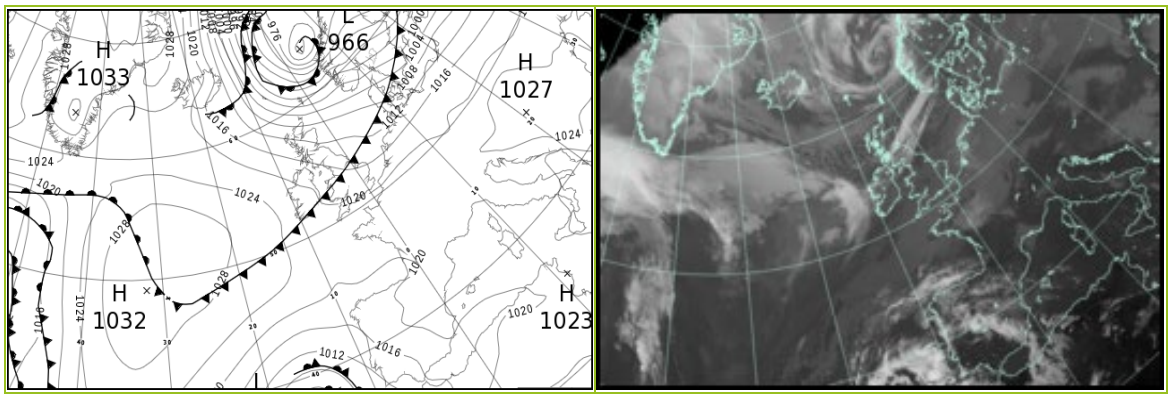

All satellite imagery copyright Met Office and EUMETSAT (European Organisation for the Exploitation of Meteorological Satellites). These show infra-red images from the geostationary MSG satellite. The rainfall rates are derived from both rain-radar and satellite data.

Daily Weather Summary for Saturday 16 November 2024

UK satellite and rain-radar precipitation rates at (L) 0000 and (R) 1200 UTC



UK wind speed and direction at (L) 0000 and (R) 1200 UTC

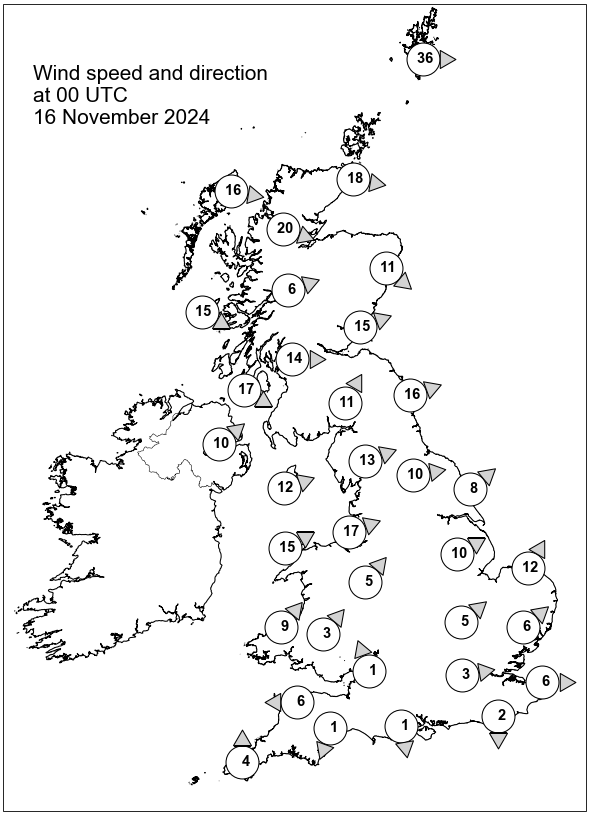

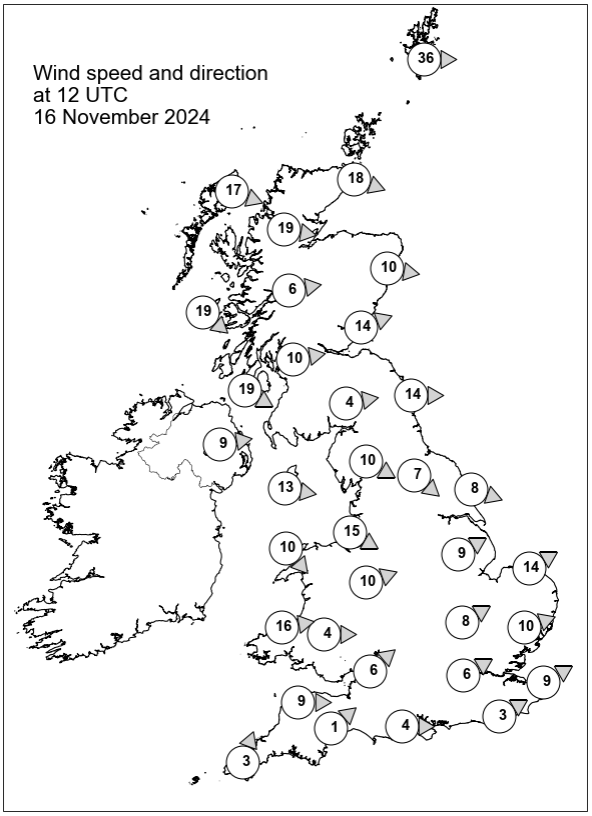

Daily Weather Summary for Saturday 16 November 2024

Selected UK readings at (L) 0000 and (R) 1200 UTC

STATIONS		0000 UTC						1200 UTC					
NO	SITE	PRESS	WDIR	WSPD	CLOUD	TEMP	TDEW	PRESS	WDIR	WSPD	CLOUD	TEMP	TDEW
1	Lerwick	1000.9	W	36	8	4.4	0.2	997.6	W	36	8	6.2	1.1
2	Wick	1008.4	W	18	8	6.5	4.1	1007.0	WNW	18	7	5.6	1.6
3	Stornoway	1012.3	W	16	6	6.1	3.4	1011.5	WNW	17	7	6.1	3.3
4	Loch Glascarnoch	1012.0	WNW	20	8	5.1	3.5	1011.0	W	19	7	4.3	1.3
5	Aviemore	1012.3	-	-	0	6.4	1.9	1011.5	-	-	8	6.3	0.5
6	Dyce	1011.4	NW	11	8	8.5	4.7	1010.5	W	10	0	7.0	1.2
7	Tulloch Bridge	1014.7	WSW	6	8	6.8	2.4	1013.6	W	6	1	5.0	1.9
8	Tiree	1016.6	WNW	15	8	9.0	3.4	1015.3	NW	19	8	8.6	3.9
9	Leuchars	1011.8	WSW	15	8	11.0	9.9	1012.2	WSW	14	8	8.3	3.7
10	Bishopton	1014.7	W	14	5	10.0	7.5	1014.5	W	10	8	8.0	4.4
11	Machrihanish	1016.7	WNW	17	8	10.5	9.3	1015.8	WNW	19	3	9.8	5.1
12	Boulmer	1015.0	WSW	16	5	11.6	9.3	1013.2	W	14	0	9.6	3.9
13	Eskdalemuir	1015.9	SSW	11	8	9.8	8.9	1015.0	W	4	8	7.2	4.1
14	Aldergrove	1018.4	SW	10	8	10.8	10.5	1018.2	W	9	8	8.7	6.0
15	Shap	1017.8	WSW	13	8	10.5	8.6	1015.8	WNW	10	5	8.3	2.8
16	Leeming	1017.2	W	10	8	12.2	9.1	1015.4	NW	7	1	10.9	2.8
17	Ronaldsway	1019.3	WSW	12	8	12.3	10.4	1017.7	W	13	8	10.7	4.2
18	Bridlington	-	SW	8	0	-	-	1014.4	WNW	8	8	10.2	-
19	Crosby	1020.3	WSW	17	8	11.5	10.2	1017.4	WNW	15	8	10.8	7.5
20	Valley	1020.9	WSW	15	8	12.5	11.0	1018.9	NW	10	8	10.4	6.8
21	Waddington	1020.3	WSW	10	5	7.8	5.8	1015.7	WSW	9	8	11.0	8.6
22	Shawbury	1021.4	SW	5	8	9.4	7.2	1017.3	WSW	10	8	12.1	9.6
23	Weybourne	1020.3	SSW	12	0	7.1	5.3	1015.3	WSW	14	7	11.8	8.2
24	Bedford	1022.3	SW	5	0	6.8	4.8	1017.5	WSW	8	0	10.6	7.5
25	Aberporth	1022.6	SW	9	8	10.0	7.1	1018.9	W	16	8	11.7	10.1
26	Sennybridge	1023.2	SW	3	8	7.1	5.1	1018.9	W	4	8	9.5	8.9
27	Wattisham	1022.4	SW	6	5	4.6	3.4	1017.1	WSW	10	8	9.2	7.5
28	Almondsbury	1023.9	SSE	1	8	4.1	4.0	1019.1	SW	6	8	11.6	8.9
29	Heathrow	1023.7	W	3	2	3.7	2.9	1018.9	WSW	6	8	10.1	7.3
30	Manston	1023.6	W	6	0	4.9	4.1	1018.9	WSW	9	8	8.9	6.5
31	Chivenor	1024.0	E	6	8	5.7	5.0	1020.1	W	9	8	12.9	9.4
32	Exeter	1024.3	NNE	1	1	0.1	-0.2	1020.5	SW	1	8	8.7	8.1
33	Herstmonceux	1023.7	N	2	8	6.0	5.6	1019.8	WSW	3	8	9.5	7.6
34	Hurn	1024.1	N	1	6	1.0	0.8	1020.3	W	4	8	10.9	8.7
35	Camborne	1024.4	S	4	8	10.4	6.2	1021.8	SSW	3	8	10.9	7.7

Daily Weather Summary for Saturday 16 November 2024

Selected European readings at (L) 0000 and (R) 1200 UTC

STATIONS		0000 UTC						1200 UTC					
NO	SITE	PRESS	WDIR	WSPD	CLOUD	TEMP	TDEW	PRESS	WDIR	WSPD	CLOUD	TEMP	TDEW
1	Murmansk	981.6	W	4	3	-1.6	-3.4	978.0	S	4	9	-2.8	-3.5
2	Helsinki	996.3	SW	8	7	5.4	4.4	987.1	WSW	17	8	9.6	7.1
3	Stockholm	1000.2	WSW	14	-	9.8	6.8	992.3	WSW	17	-	10.1	1.5
4	Oslo	997.2	S	12	-	8.5	7.3	992.4	SW	12	3	7.3	-4.1
5	Reykjavik	1015.2	NW	11	4	0.7	-5.9	1021.7	NNE	14	6	-0.1	-5.3
6	Moscow	1008.6	WSW	2	8	1.2	-0.6	1004.4	WSW	2	8	4.4	3.2
7	Kiev	1020.5	NNW	2	8	1.4	-0.3	1019.1	W	6	8	4.6	1.5
8	Warsaw	1020.6	WSW	6	8	6.3	4.6	1017.6	SW	4	8	7.5	5.6
9	Berlin	1022.2	W	8	8	8.6	4.9	1017.6	WSW	10	8	7.2	2.2
10	De Bilt	1022.7	SW	6	8	9.1	6.4	1017.3	SW	10	8	8.8	5.8
11	Dublin	1020.9	WSW	8	7	10.6	10.1	1019.8	W	10	6	9.5	6.2
12	Cork	1023.3	WSW	4	7	9.8	8.9	1021.1	NW	12	7	10.6	9.8
13	Sofia	1025.4	W	4	7	0.6	-1.9	1025.1	ENE	4	6	4.7	0.4
14	Belgrade	1027.5	W	2	8	4.4	3.2	1026.6	NE	4	5	7.4	1.3
15	Budapest	-	-	-	-	-	-	-	-	-	-	-	-
16	Prague	1025.8	N	2	-	5.8	1.7	1021.0	SW	4	7	6.4	0.9
17	Munich	1026.9	ESE	2	0	0.4	-0.4	1020.0	WSW	2	0	11.0	2.2
18	Strasbourg	1025.5	W	4	-	2.7	2.1	1022.6	SSW	4	9	2.9	2.9
19	Paris	1024.6	E	3	8	8.2	3.2	1022.0	SE	2	7	8.8	2.4
20	Jersey	1024.0	SE	8	8	9.3	5.9	1021.9	SSW	7	8	10.6	7.5
21	Milan	-	-	-	-	-	-	1023.1	WSW	4	-	5.3	5.3
22	Marseille	1024.2	ESE	4	-	5.1	4.1	1022.8	SW	1	8	12.3	9.7
23	Bordeaux	1021.4	ENE	3	-	5.3	5.0	1020.4	SE	3	-	13.8	7.8
24	Rome	1021.8	ENE	2	0	6.0	2.5	1021.6	N	1	0	15.8	6.6
25	Ajaccio	1024.0	NNE	8	-	7.2	4.3	1022.6	SW	7	-	18.8	9.8
26	Barcelona	1023.4	N	7	5	13.1	11.3	1021.8	SW	6	3	19.3	12.0
27	Majorca	1023.1	ENE	3	1	10.9	9.5	1021.5	ENE	6	7	19.6	13.4
28	Madrid	1022.2	E	2	7	10.6	7.6	1021.3	SSE	4	7	14.5	8.1
29	Lisbon	1013.4	E	6	-	14.3	13.4	1013.3	E	7	-	19.1	13.7
30	Athens	1013.5	N	3	-	14.2	12.9	1015.5	N	9	-	15.3	7.0
31	Malta	1020.0	WNW	7	1	14.9	10.3	1020.2	NNW	9	4	19.2	11.3
32	Gibraltar	1017.2	E	26	8	19.2	16.3	1017.4	E	20	8	19.5	16.5

Daily Weather Summary for Saturday 16 November 2024

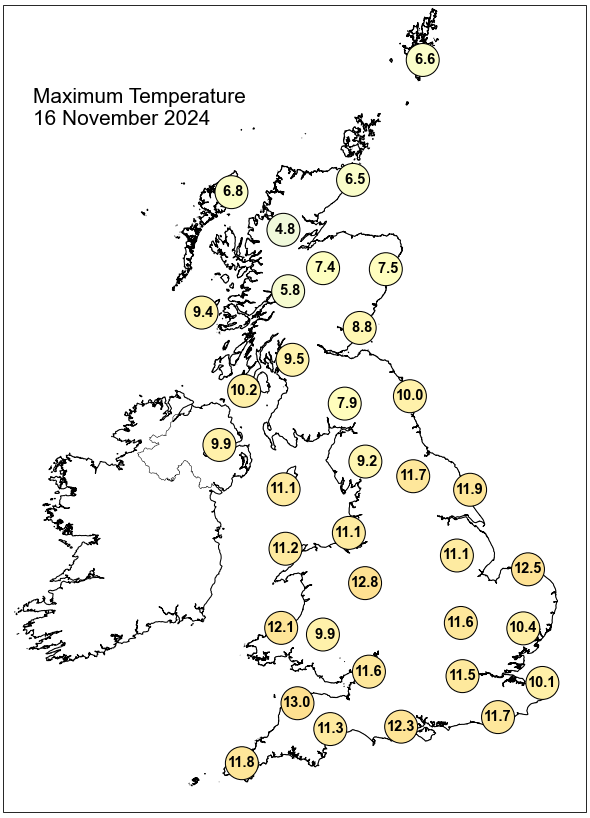

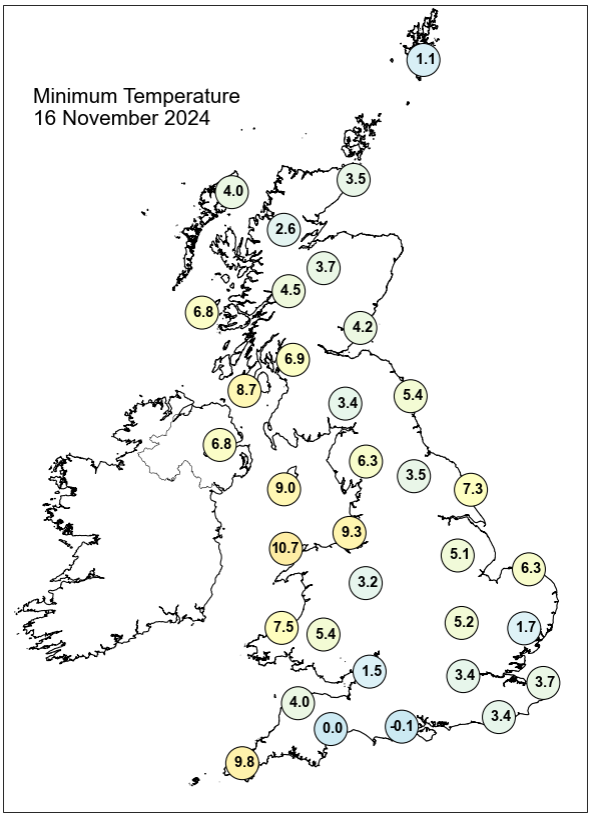

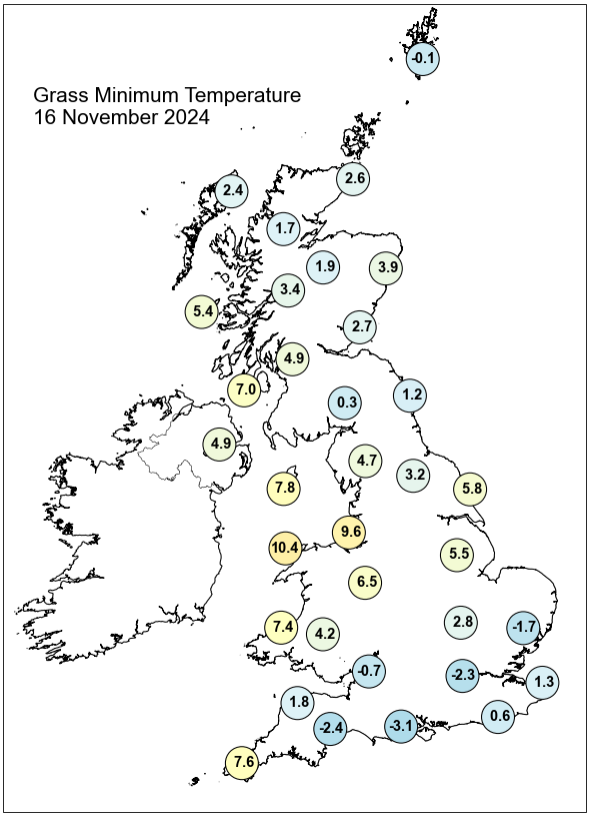

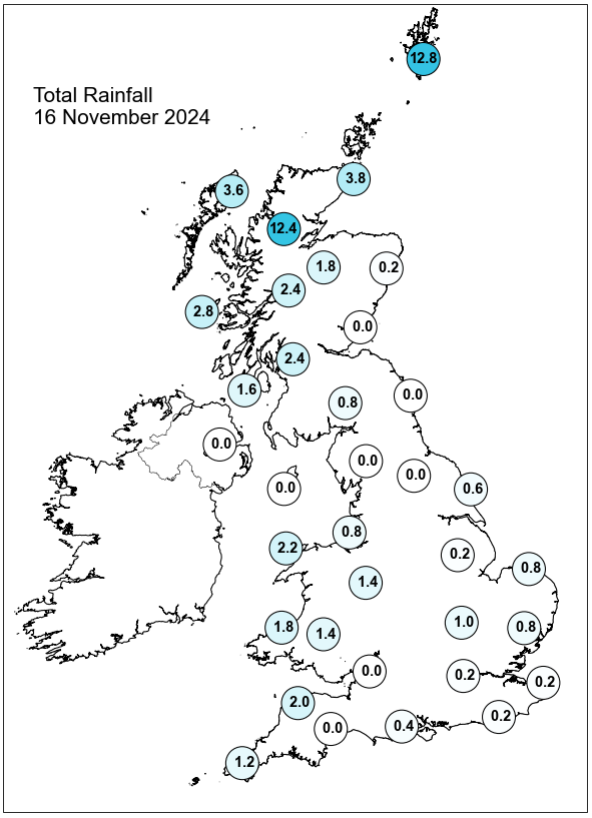

Daily Weather Summary for Saturday 16 November 2024

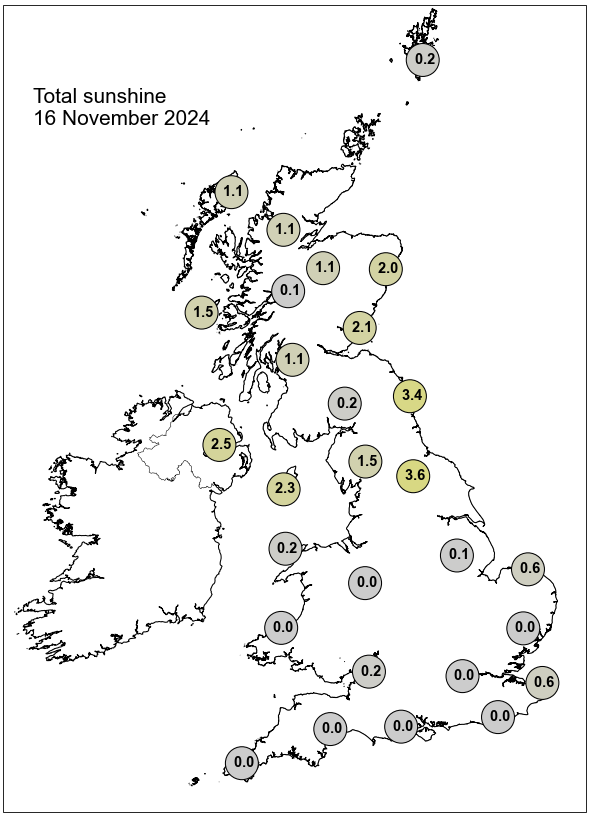

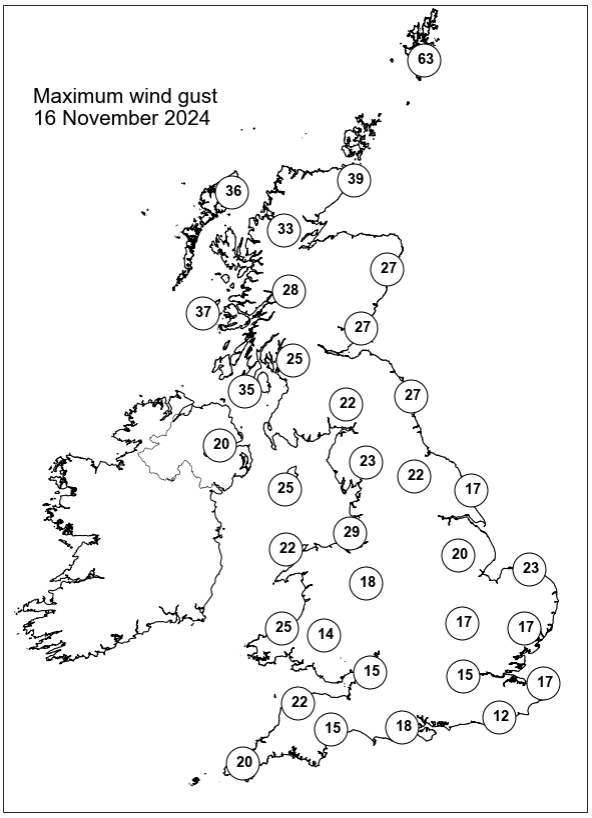

None of the selected stations observed a day of sleet or snow falling or non-zero snow depth at 0900 UTC.

Daily Weather Summary for Sunday 17 November 2024

This day's summary created 24/11/2024 03:02

Summary of the UK Weather for Sunday 17 November 2024

Fronts continued to move in a south easterly track bringing scattered wintry showers including parts of Wales, Northern Ireland and northern Scotland. The morning began with hazy spells of sunshine which were later replaced with cloud. It was cold for most with the driest and brightest conditions situated in the south of the UK. During the day, the scattered showers feeding in from the northwest, heavy at times, continued to affect parts of Scotland, mainly northern and western areas. Elsewhere was largely dry with just isolated showers initially. However as a frontal system pushed in from the west, it brought rain and showers across central and southern part of the UK while moving gradually south-eastwards throughout the afternoon.

Daily Extremes

Highest Maximum	**13.5°C** Bude (Cornwall, 15mAMSL)
Lowest Maximum	**2.4°C** Lerwick (Shetland, 82mAMSL)
Highest Minimum	**10.1°C** Scilly: St Marys Airport (Isles Of Scilly, 31mAMSL)
Lowest Minimum	**-3.3°C** Tyndrum No 3 (Perthshire (in Central Region), 168mAMSL)
Lowest Grass Minimum	**-7.2°C** Balmoral (Aberdeenshire, 283mAMSL)
Most Rainfall	**21.1mm** Penridge (Somerset, 214mAMSL)
Most Sunshine	**5.9hr** Tibenham Airfield (Norfolk, 52mAMSL)
Highest Gust	**42Kt 48mph** Fair Isle (Shetland, 57mAMSL)
Highest Gust (mountain)*	**48Kt 55mph** Cairngorm Summit (Inverness-shire, 1237mAMSL)
Greatest Snow Depth at 0900 UTC	No non-zero values.

mAMSL refers to station elevation in metres above mean sea level.

*Mountain stations are above 500mAMSL.

Daily Weather Summary for Sunday 17 November 2024

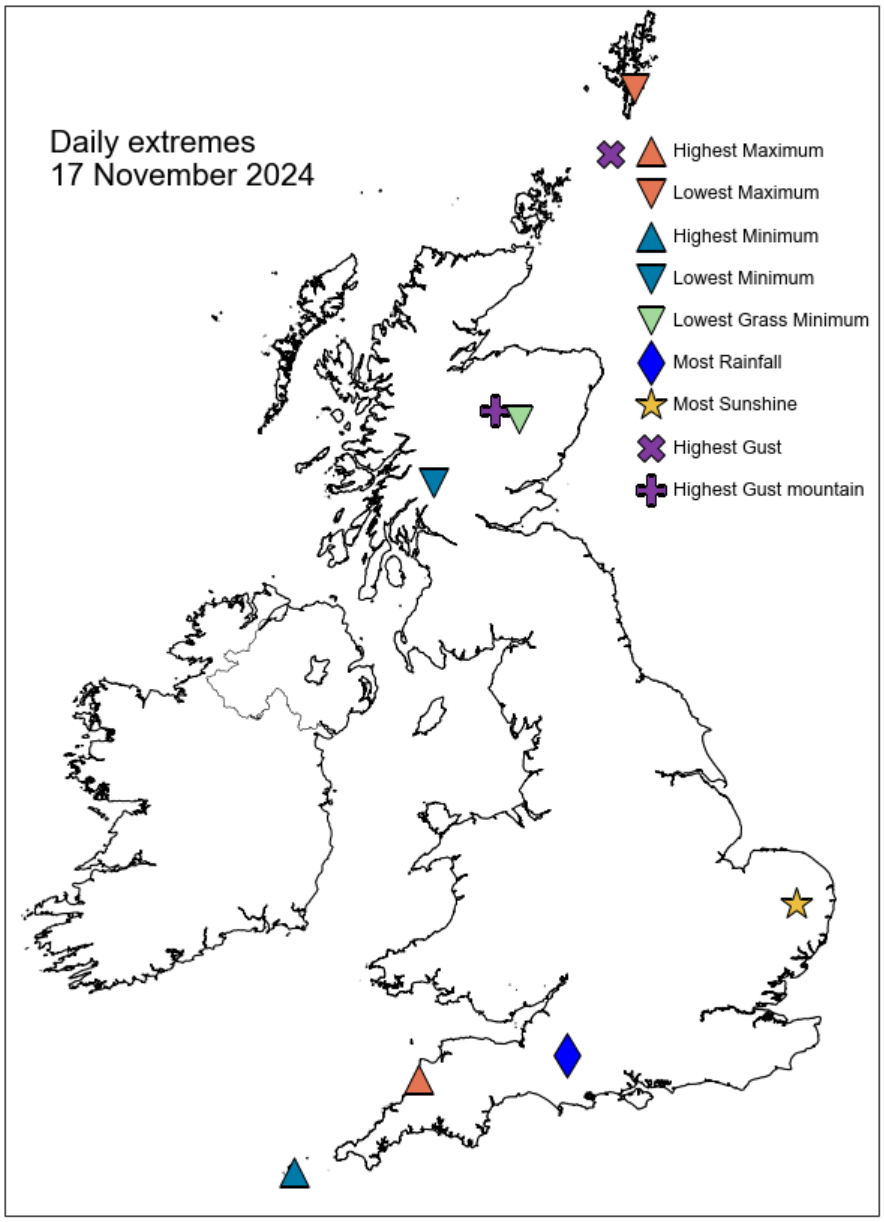

Daily Weather Summary for Sunday 17 November 2024

North Atlantic and Europe analysis charts and satellite images at 0000 UTC

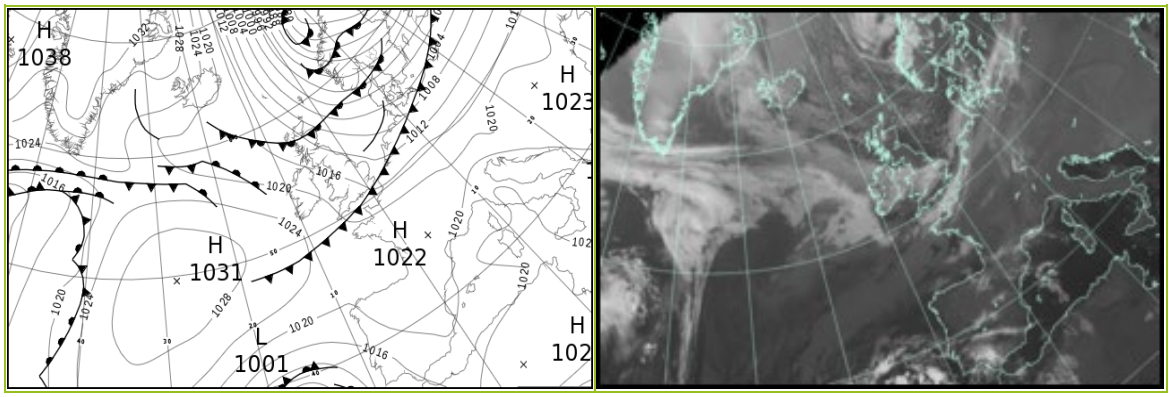

North Atlantic and Europe analysis charts and satellite images at 1200 UTC

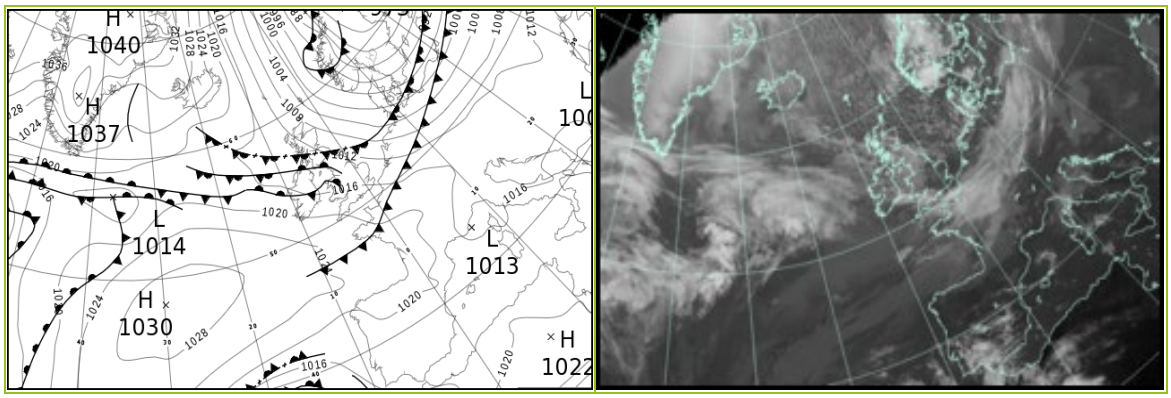

All satellite imagery copyright Met Office and EUMETSAT (European Organisation for the Exploitation of Meteorological Satellites). These show infra-red images from the geostationary MSG satellite. The rainfall rates are derived from both rain-radar and satellite data.

Daily Weather Summary for Sunday 17 November 2024

UK satellite and rain-radar precipitation rates at (L) 0000 and (R) 1200 UTC



UK wind speed and direction at (L) 0000 and (R) 1200 UTC

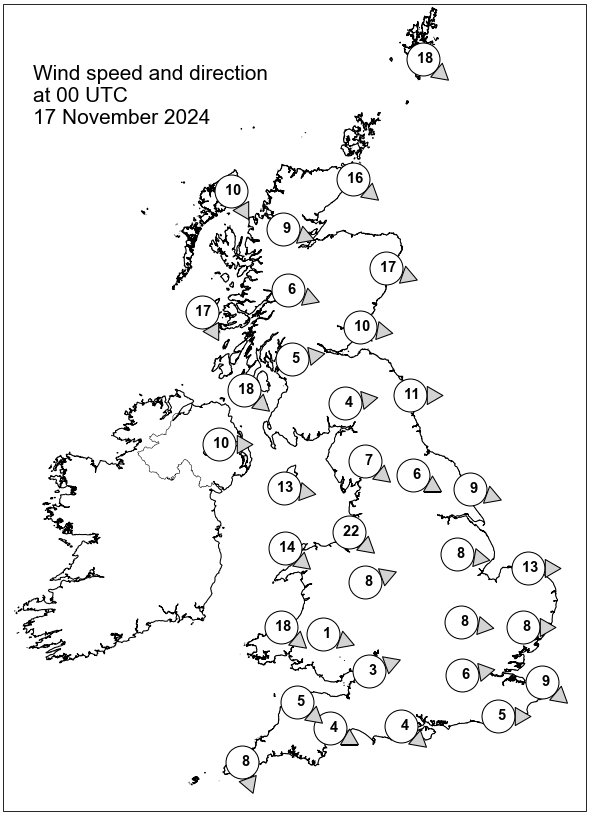

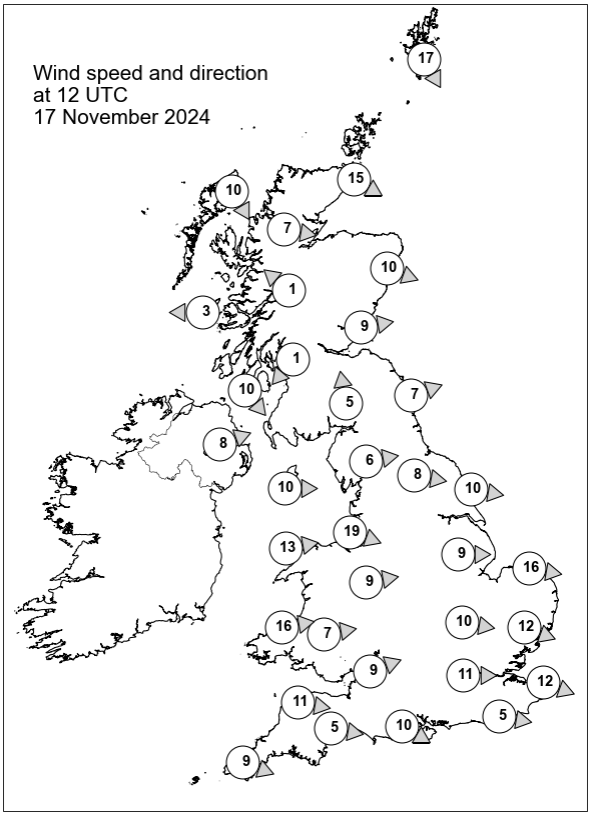

Daily Weather Summary for Sunday 17 November 2024

Selected UK readings at (L) 0000 and (R) 1200 UTC

STATIONS		0000 UTC						1200 UTC					
NO	SITE	PRESS	WDIR	WSPD	CLOUD	TEMP	TDEW	PRESS	WDIR	WSPD	CLOUD	TEMP	TDEW
1	Lerwick	1002.6	NW	18	5	3.9	0.3	1004.2	NNW	17	8	1.2	0.2
2	Wick	1008.7	NW	16	8	4.4	0.7	1008.6	WNW	15	4	2.5	-1.0
3	Stornoway	1013.1	NNW	10	8	4.9	0.4	1012.4	NNW	10	2	4.3	-1.8
4	Loch Glascarnoch	1012.8	WNW	9	8	1.4	0.7	1011.7	W	7	1	2.0	-1.1
5	Aviemore	1012.4	-	-	8	1.6	0.7	1011.6	-	-	1	2.1	0.2
6	Dyce	1009.4	WNW	17	0	3.8	0.6	1009.8	WNW	10	8	4.6	0.0
7	Tulloch Bridge	1014.2	WNW	6	2	2.4	0.0	1013.2	SE	1	8	1.6	1.3
8	Tiree	1014.9	NNW	17	-	6.2	2.6	1012.7	E	3	8	6.1	3.4
9	Leuchars	1011.5	W	10	0	4.4	-1.6	1011.4	W	9	8	5.3	0.3
10	Bishopton	1013.9	W	5	1	3.1	1.2	1012.4	NE	1	8	4.5	3.1
11	Machrihanish	1014.9	NW	18	5	7.8	1.0	1012.7	NW	10	8	7.8	3.3
12	Boulmer	1011.7	W	11	0	4.6	0.9	1011.5	WSW	7	4	5.2	1.2
13	Eskdalemuir	1014.4	W	4	1	0.9	-0.3	1012.8	S	5	8	3.3	2.0
14	Aldergrove	1017.3	W	10	8	6.6	4.4	1013.9	WSW	8	8	7.1	5.2
15	Shap	1014.6	NW	7	8	4.8	1.3	1012.8	W	6	8	5.3	1.5
16	Leeming	1013.5	WNW	6	5	5.3	1.6	1012.5	W	8	6	6.7	1.0
17	Ronaldsway	1016.1	W	13	8	8.4	3.8	1013.7	W	10	8	8.1	5.0
18	Bridlington	1012.0	WNW	9	0	5.4	-	1011.9	W	10	7	6.5	0.7
19	Crosby	1015.8	NW	22	8	8.9	6.1	1013.8	WNW	19	8	9.8	5.6
20	Valley	1017.6	NW	14	8	9.4	4.6	1014.9	W	13	8	9.6	7.6
21	Waddington	1014.0	W	8	8	7.7	3.9	1013.6	W	9	5	8.0	2.4
22	Shawbury	1016.4	WSW	8	8	7.5	5.1	1014.9	W	9	8	9.1	5.2
23	Weybourne	1012.8	W	13	2	7.1	5.1	1013.0	W	16	1	7.2	2.6
24	Bedford	1015.4	W	8	0	6.8	4.8	1015.1	W	10	0	8.9	3.9
25	Aberporth	1018.4	NW	18	8	9.3	5.2	1016.7	W	16	8	9.9	6.4
26	Sennybridge	1018.1	WNW	1	8	6.4	5.0	1016.8	W	7	8	7.0	6.4
27	Wattisham	1014.4	W	8	6	6.2	5.4	1014.3	WNW	12	3	8.0	3.0
28	Almondsbury	1017.7	WSW	3	8	7.1	5.1	1017.0	WSW	9	0	9.4	5.7
29	Heathrow	1016.4	W	6	8	7.5	6.4	1016.0	W	11	2	10.2	5.6
30	Manston	1015.3	NW	9	8	8.1	6.3	1015.5	WNW	12	8	9.0	3.6
31	Chivenor	1018.8	NW	5	8	9.9	6.3	1018.4	W	11	8	11.4	6.8
32	Exeter	1018.7	WNW	4	8	8.2	7.4	1018.5	W	5	0	11.0	7.2
33	Herstmonceux	1015.9	W	5	8	9.7	8.1	1016.5	W	5	0	9.6	5.2
34	Hurn	1017.6	NW	4	8	8.3	7.3	1017.9	WNW	10	0	10.2	7.2
35	Camborne	1020.4	NNW	8	8	10.1	7.4	1020.9	WNW	9	8	11.1	7.6

Daily Weather Summary for Sunday 17 November 2024

Selected European readings at (L) 0000 and (R) 1200 UTC

STATIONS		0000 UTC						1200 UTC					
NO	SITE	PRESS	WDIR	WSPD	CLOUD	TEMP	TDEW	PRESS	WDIR	WSPD	CLOUD	TEMP	TDEW
1	Murmansk	971.9	NE	8	6	-2.0	-4.1	979.8	ENE	6	7	0.6	-2.4
2	Helsinki	985.1	SW	14	2	4.7	-1.1	981.9	SW	14	0	5.6	-1.2
3	Stockholm	987.2	SW	12	-	6.2	0.1	982.1	WSW	12	-	7.4	0.3
4	Oslo	987.3	SW	2	-	3.5	-7.6	985.1	W	8	7	8.1	-3.1
5	Reykjavik	1022.4	ENE	9	2	-2.9	-8.8	1025.5	ENE	7	2	-3.3	-9.6
6	Moscow	1003.8	SSW	2	8	5.4	3.7	1000.9	S	2	8	6.0	3.4
7	Kiev	1015.4	WSW	4	7	4.7	2.6	1010.0	SSW	8	0	9.5	1.9
8	Warsaw	1011.3	SSW	4	7	5.0	2.2	1004.9	SW	6	8	6.7	2.2
9	Berlin	1010.0	SW	8	8	6.8	3.3	1004.7	WSW	12	8	7.3	5.5
10	De Bilt	1011.4	SW	8	8	9.0	8.5	1011.0	W	12	3	8.6	2.2
11	Dublin	1018.9	W	12	7	6.3	4.7	1015.0	WSW	10	7	8.3	7.3
12	Cork	1022.2	W	6	6	6.9	5.2	1019.0	W	14	4	10.9	7.1
13	Sofia	1023.8	-	0	1	-1.7	-2.3	1017.4	NNW	2	0	4.7	-0.2
14	Belgrade	1020.9	SE	4	0	1.8	0.4	1014.5	W	4	1	9.7	1.1
15	Budapest	-	-	-	-	-	-	-	-	-	-	-	-
16	Prague	1015.6	WSW	6	-	3.1	0.0	1010.3	WSW	10	7	6.6	0.9
17	Munich	1020.1	NW	4	8	-1.1	-1.3	1014.5	W	10	2	8.3	3.1
18	Strasbourg	1020.1	N	1	8	3.7	1.6	1016.7	WSW	5	8	7.0	4.3
19	Paris	1020.1	WSW	5	-	3.7	2.5	1018.3	WSW	5	8	7.5	6.4
20	Jersey	1019.1	WNW	9	6	12.2	7.1	1019.5	NW	12	1	11.6	6.4
21	Milan	1018.9	N	1	-	4.7	4.7	1014.6	SW	3	2	9.1	5.1
22	Marseille	1019.3	E	1	7	11.9	11.0	1016.7	W	9	-	15.5	11.3
23	Bordeaux	1020.8	N	7	7	9.6	9.3	1022.4	NNW	3	-	11.4	6.3
24	Rome	1020.1	ENE	3	0	5.6	4.6	1017.0	E	3	3	16.7	7.9
25	Ajaccio	1020.4	NE	7	-	8.1	5.6	1017.4	NE	5	8	16.1	9.0
26	Barcelona	1019.7	N	7	8	13.1	11.3	1018.4	NW	2	1	18.3	12.4
27	Majorca	1019.7	NNE	2	7	14.2	12.8	1018.5	SW	8	2	20.6	13.6
28	Madrid	1022.8	N	2	5	7.7	7.5	1019.6	S	3	5	16.3	10.2
29	Lisbon	1014.7	E	4	-	16.4	15.4	1017.2	NE	6	-	17.9	12.4
30	Athens	1017.0	W	6	-	11.4	5.5	1015.2	NW	3	7	15.4	7.1
31	Malta	1019.6	W	4	1	14.0	10.5	1018.4	WNW	14	2	20.3	12.7
32	Gibraltar	1017.1	E	21	8	19.2	16.9	1018.3	E	19	8	19.4	16.5

Daily Weather Summary for Sunday 17 November 2024

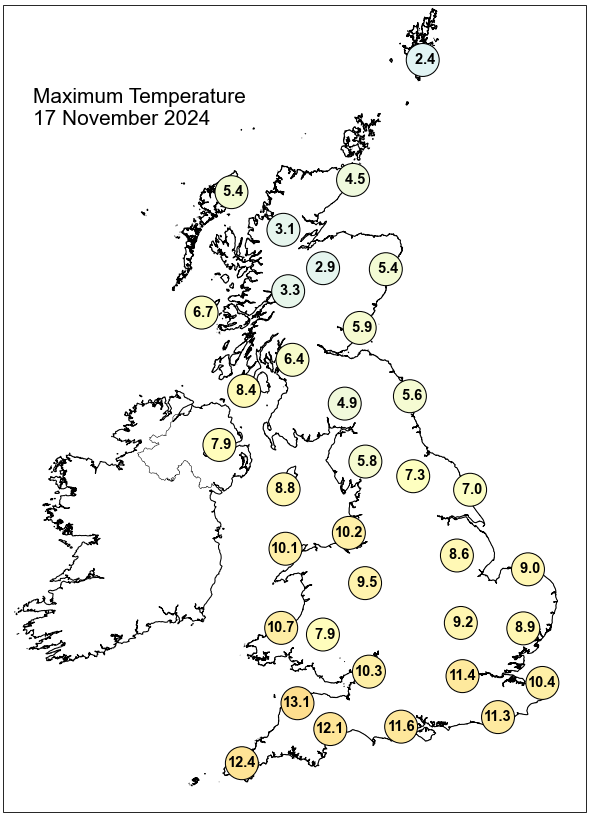

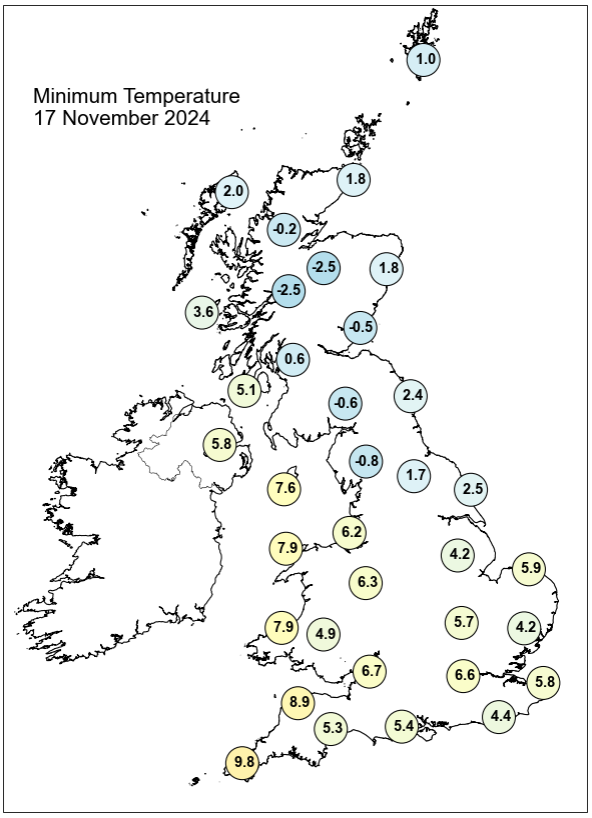

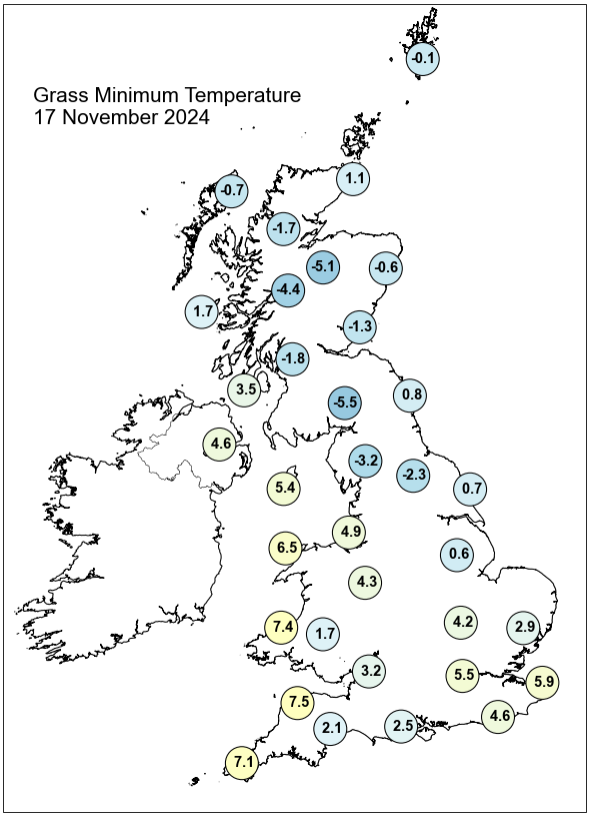

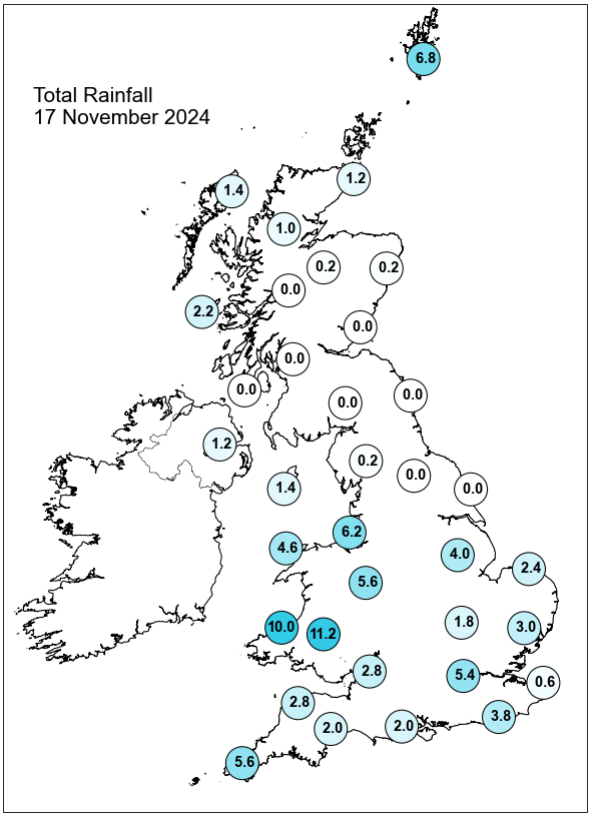

Daily Weather Summary for Sunday 17 November 2024

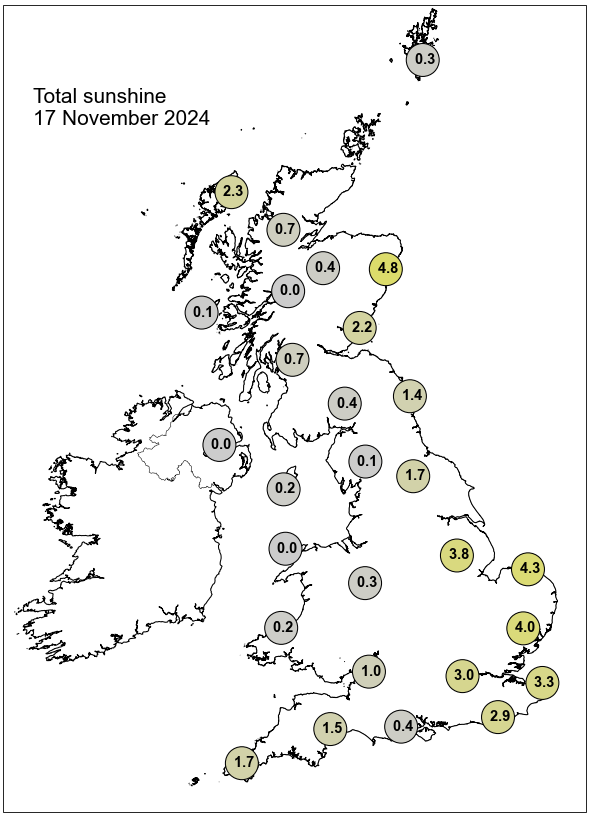

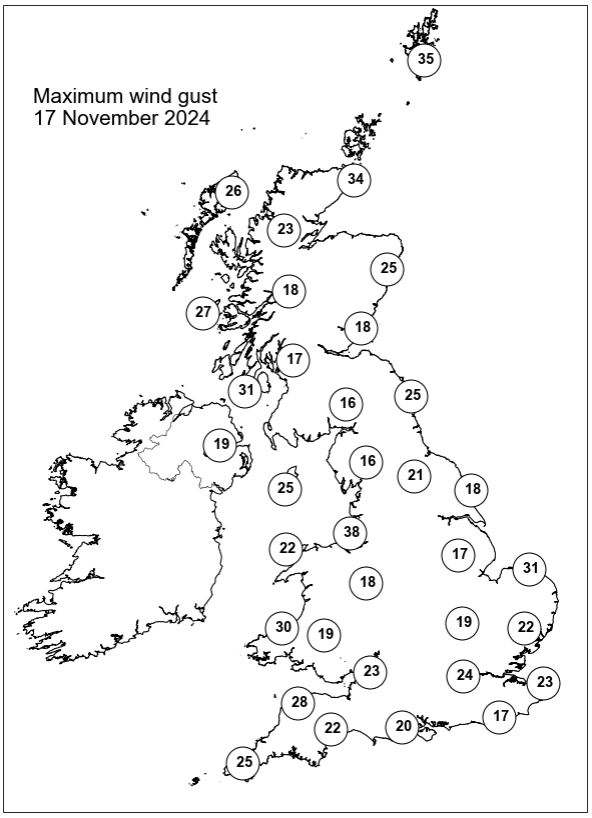

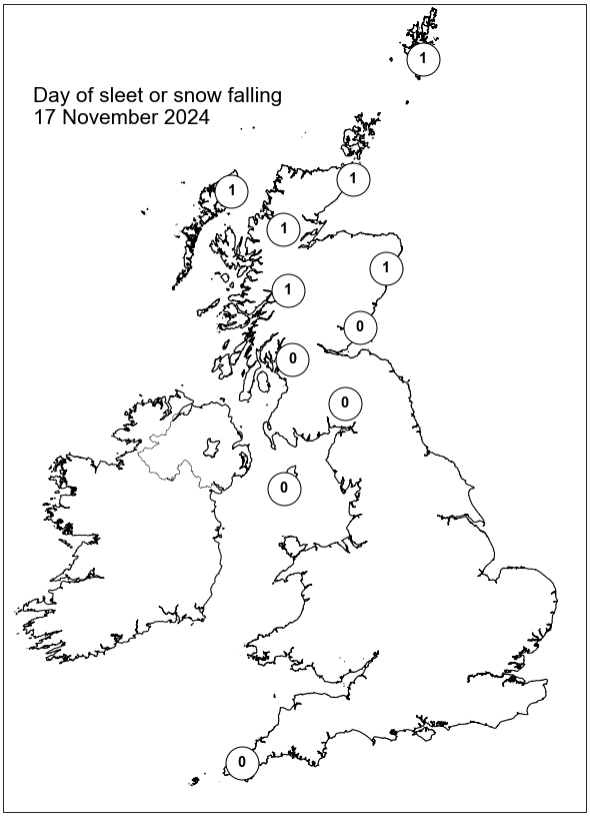

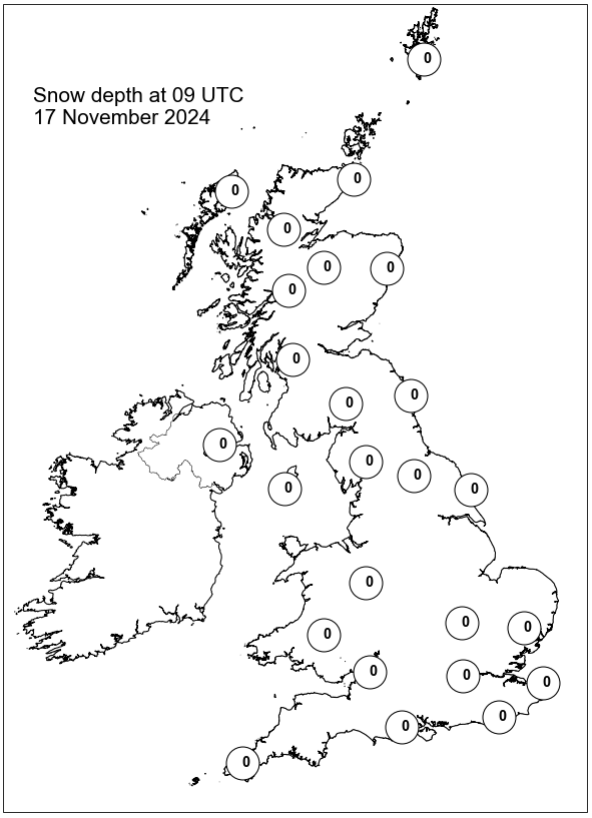

Daily Weather Summary for Monday 18 November 2024

This day's summary created 25/11/2024 03:03

Summary of the UK Weather for Monday 18 November 2024

North-westerly winds brought wintry showers in the northeast of the country. Showers were also present across parts of the south west and south east as a frontal zone continued to move southeast. Parts of the UK had fog and mist in the early hours, particularly in central and northern parts of the country. High pressure centred over the North Sea continued to bring settled but largely cloudy conditions. Cloud was thick enough to bring some patchy drizzle, and some patchy rain affected the Northern Isles. The best of any cloud breaks were across eastern areas and Northern Scotland. Fairly mild with temperatures a little above the seasonal average.

Daily Extremes

Highest Maximum	**13.8°C** Swanage (Dorset, 10mAMSL)
Lowest Maximum	**-1.3°C** Loch Glascarnoch (Ross & Cromarty, 269mAMSL)
Highest Minimum	**10.9°C** Bude (Cornwall, 15mAMSL)
Lowest Minimum	**-7.8°C** Tulloch Bridge (Inverness-shire, 249mAMSL)
Lowest Grass Minimum	**-11.0°C** Eskdalemuir (Dumfriesshire, 236mAMSL)
Most Rainfall	**37.8mm** Bellever Dartmoor (Devon, 320mAMSL)
Most Sunshine	**6.5hr** Dyce (Aberdeenshire, 65mAMSL)
Highest Gust	**57Kt 66mph** Wight: Needles Old Battery (Isle Of Wight, 80mAMSL)
Highest Gust (mountain)*	**34Kt 39mph** Cairnwell (Aberdeenshire, 928mAMSL)
Greatest Snow Depth at 0900 UTC	**7cm** Lerwick (Shetland, 82mAMSL)

mAMSL refers to station elevation in metres above mean sea level.

*Mountain stations are above 500mAMSL.

Daily Weather Summary for Monday 18 November 2024

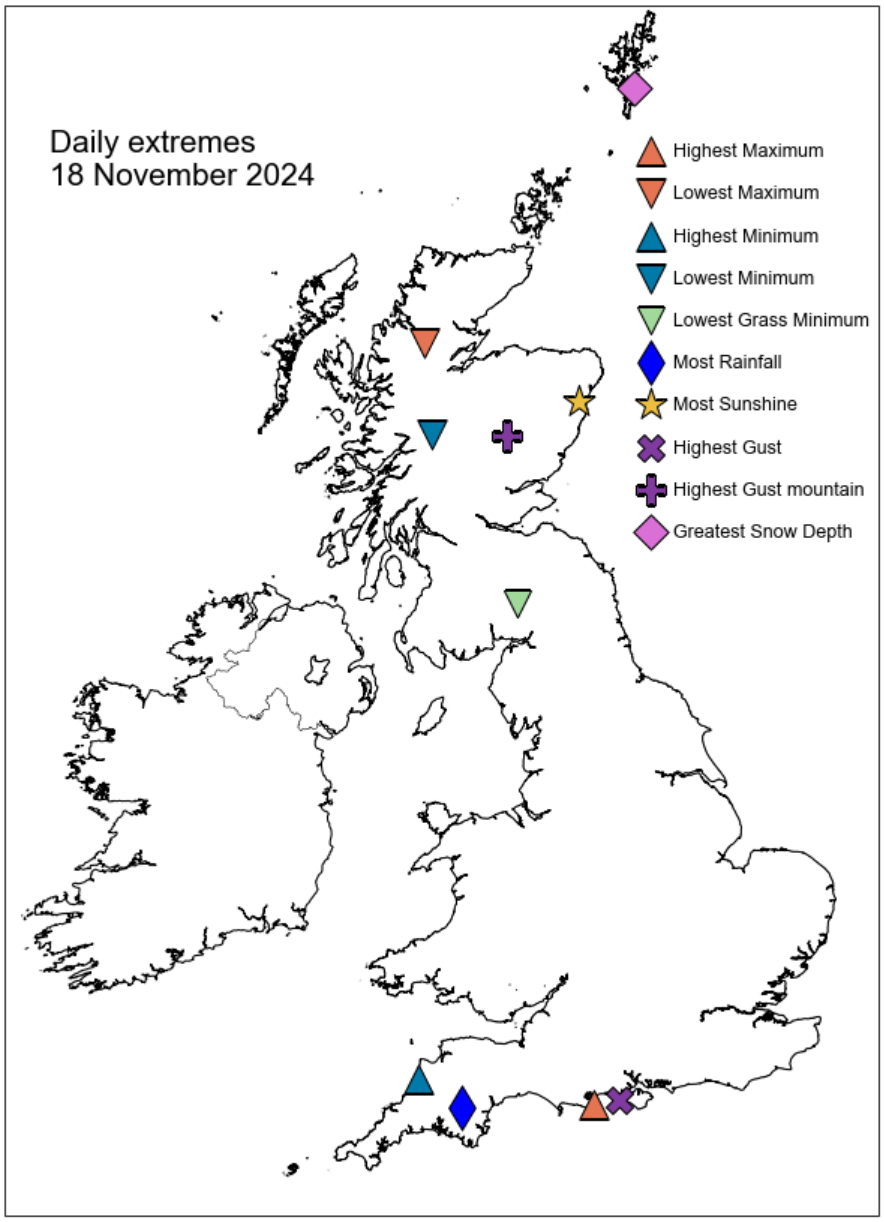

Daily Weather Summary for Monday 18 November 2024

North Atlantic and Europe analysis charts and satellite images at 0000 UTC

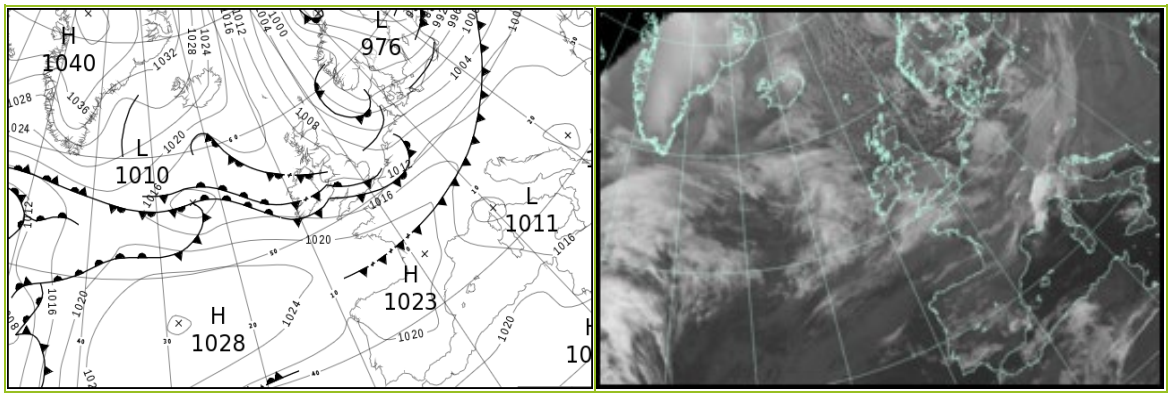

North Atlantic and Europe analysis charts and satellite images at 1200 UTC

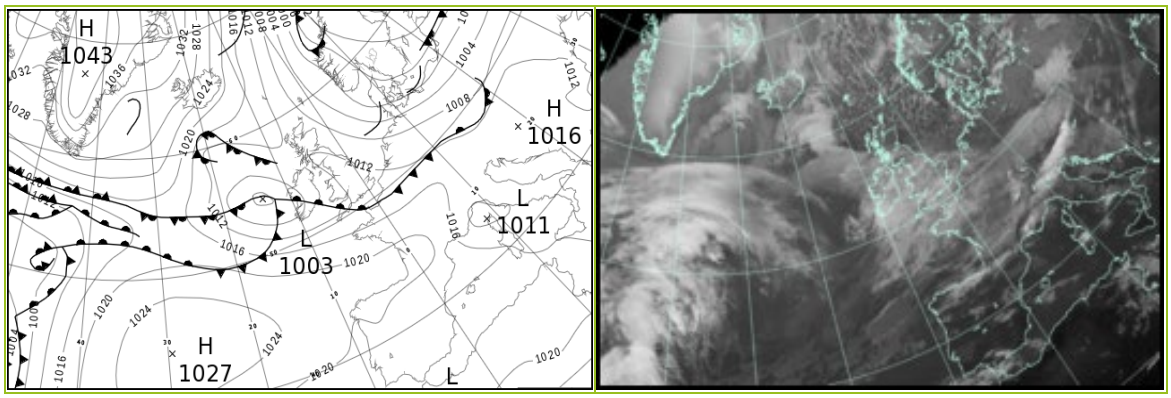

All satellite imagery copyright Met Office and EUMETSAT (European Organisation for the Exploitation of Meteorological Satellites). These show infra-red images from the geostationary MSG satellite. The rainfall rates are derived from both rain-radar and satellite data.

Daily Weather Summary for Monday 18 November 2024

UK satellite and rain-radar precipitation rates at (L) 0000 and (R) 1200 UTC



UK wind speed and direction at (L) 0000 and (R) 1200 UTC

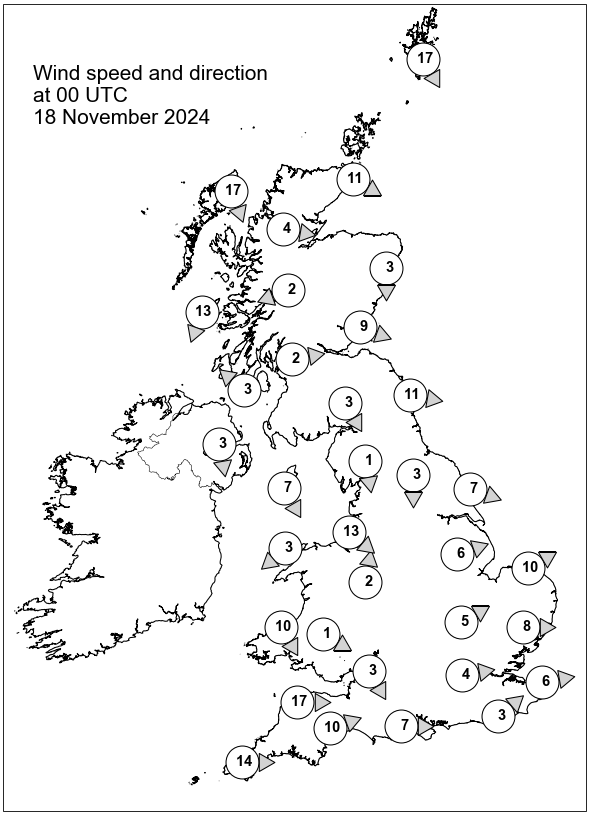

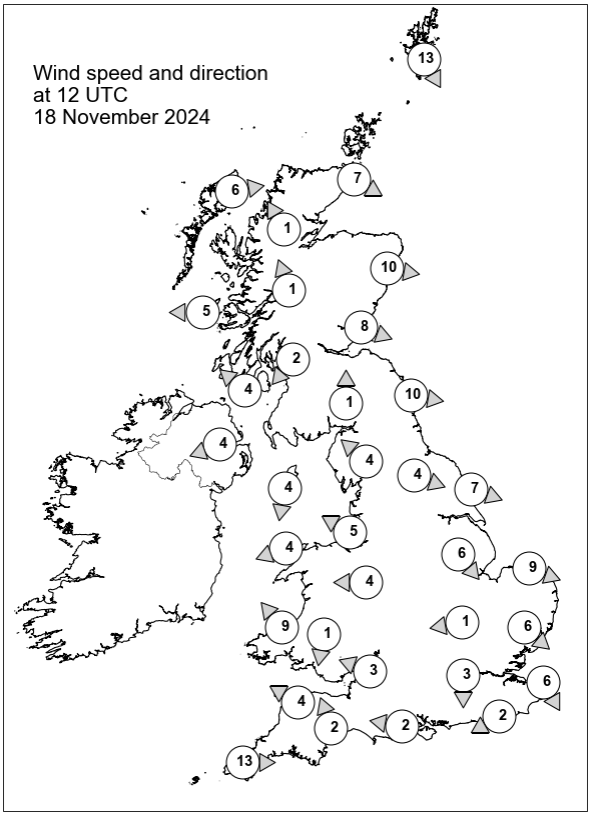

Daily Weather Summary for Monday 18 November 2024

Selected UK readings at (L) 0000 and (R) 1200 UTC

STATIONS		0000 UTC						1200 UTC					
NO	SITE	PRESS	WDIR	WSPD	CLOUD	TEMP	TDEW	PRESS	WDIR	WSPD	CLOUD	TEMP	TDEW
1	Lerwick	1006.1	NNW	17	2	1.1	-1.5	1006.7	NNW	13	-	0.5	-1.7
2	Wick	1009.8	WNW	11	7	0.8	0.1	1009.7	WNW	7	5	0.8	0.1
3	Stornoway	1013.4	NNW	17	5	1.1	-0.4	1011.6	W	6	0	2.1	0.4
4	Loch Glascarnoch	1013.4	W	4	8	-2.1	-2.9	1012.3	SSE	1	8	-1.7	-2.4
5	Aviemore	1012.3	-	-	1	-0.2	-3.4	1011.3	-	-	1	2.2	-2.6
6	Dyce	1010.3	N	3	5	-1.1	-2.7	1010.1	W	10	0	2.7	-1.7
7	Tulloch Bridge	1014.2	ENE	2	6	-2.3	-3.3	1012.7	SSE	1	0	0.8	-0.7
8	Tiree	1013.9	NNE	13	3	4.3	-1.1	1011.7	E	5	7	4.0	2.0
9	Leuchars	1011.5	WNW	9	0	2.3	-3.4	1011.4	WNW	8	0	3.0	-3.7
10	Bishopton	1013.0	W	2	0	-0.2	-1.4	1012.3	NE	2	6	-0.5	-1.4
11	Machrihanish	1013.3	SE	3	3	0.5	-1.0	1011.8	SE	4	8	3.8	0.5
12	Boulmer	1010.9	W	11	0	1.8	-2.4	1011.3	W	10	0	3.9	-2.4
13	Eskdalemuir	1013.0	NNW	3	0	-1.8	-2.8	1012.7	S	1	8	-0.6	-2.2
14	Aldergrove	1013.4	N	3	8	4.3	3.7	1011.4	ENE	4	8	4.7	2.1
15	Shap	1012.4	N	1	8	-0.6	-1.3	1013.1	SE	4	1	-1.2	-1.7
16	Leeming	1011.5	N	3	8	1.2	0.0	1012.5	WNW	4	0	2.7	-1.8
17	Ronaldsway	1012.3	NNW	7	8	5.6	3.2	1011.8	N	4	8	5.7	0.0
18	Bridlington	1010.1	WNW	7	0	2.1	0.0	1011.5	WNW	7	0	4.0	-1.7
19	Crosby	1011.4	NW	13	8	8.5	5.5	1012.3	ESE	5	7	4.6	1.4
20	Valley	1012.0	NE	3	8	7.2	5.7	1011.2	ENE	4	8	7.3	3.5
21	Waddington	1011.7	WSW	6	6	3.1	1.9	1012.9	NW	6	1	2.5	-1.7
22	Shawbury	1012.1	S	2	8	5.5	5.3	1012.3	E	4	8	5.6	4.1
23	Weybourne	1010.3	WSW	10	8	3.7	3.0	1011.7	WNW	9	0	7.6	1.7
24	Bedford	1012.1	WSW	5	0	5.7	5.1	1012.8	E	1	0	5.6	1.5
25	Aberporth	1012.3	NNW	10	8	8.8	8.4	1010.9	SE	9	8	7.4	6.1
26	Sennybridge	1012.5	WNW	1	8	7.1	6.8	1011.9	N	1	8	6.0	5.6
27	Wattisham	1011.4	W	8	8	3.8	3.4	1012.5	NW	6	8	5.5	1.3
28	Almondsbury	1012.7	NNW	3	8	8.4	8.1	1012.3	ESE	3	8	8.5	7.0
29	Heathrow	1012.6	W	4	8	8.3	7.6	1012.5	N	3	8	8.3	6.0
30	Manston	1012.1	W	6	8	6.9	5.2	1012.8	NNW	6	8	7.6	3.3
31	Chivenor	1013.5	W	17	8	12.8	10.0	1011.3	ESE	4	8	10.6	9.2
32	Exeter	1014.0	WSW	10	-	11.0	9.5	1011.8	SSE	2	8	10.9	9.8
33	Herstmonceux	1012.7	SW	3	8	8.3	7.2	1012.7	ENE	2	8	8.6	6.1
34	Hurn	1013.4	W	7	8	9.6	8.1	1012.6	E	2	8	9.1	7.6
35	Camborne	1016.7	W	14	8	11.5	10.1	1012.8	W	13	8	12.2	10.1

Daily Weather Summary for Monday 18 November 2024

Selected European readings at (L) 0000 and (R) 1200 UTC

STATIONS		0000 UTC						1200 UTC					
NO	SITE	PRESS	WDIR	WSPD	CLOUD	TEMP	TDEW	PRESS	WDIR	WSPD	CLOUD	TEMP	TDEW
1	Murmansk	985.8	NNE	4	7	-1.3	-3.4	992.2	ENE	4	7	-2.0	-4.1
2	Helsinki	978.7	WSW	6	7	2.0	1.2	986.3	W	14	7	1.0	-1.1
3	Stockholm	986.5	W	10	-	4.3	-0.2	990.9	W	12	-	3.0	-3.7
4	Oslo	992.2	ENE	2	-	0.2	-4.0	994.7	W	6	2	3.8	-8.2
5	Reykjavik	1025.6	N	15	1	-3.8	-8.6	1025.7	S	3	2	-3.3	-9.9
6	Moscow	999.6	S	2	8	3.8	1.2	998.8	SSW	2	8	4.8	2.1
7	Kiev	1007.1	NW	2	4	2.3	0.1	1008.3	W	10	7	5.9	1.2
8	Warsaw	1003.5	SW	6	7	5.9	2.5	1004.6	WSW	8	6	6.2	0.5
9	Berlin	1005.6	WSW	12	7	5.1	1.8	1005.6	W	12	7	6.0	1.1
10	De Bilt	1008.3	SW	6	4	4.6	3.7	1010.4	WSW	4	8	7.2	3.3
11	Dublin	1013.4	NW	4	7	6.2	5.9	1010.6	ESE	6	7	5.8	4.4
12	Cork	1014.2	W	12	7	10.9	9.9	1008.5	SW	10	8	10.6	10.0
13	Sofia	1016.1	-	0	1	-2.8	-3.1	1013.9	NE	2	4	8.3	1.7
14	Belgrade	1015.4	WNW	2	0	1.0	0.0	1015.9	NNE	4	3	5.2	2.3
15	Budapest	-	-	-	-	-	-	-	-	-	-	-	-
16	Prague	1011.1	WSW	4	-	4.9	1.5	1009.3	W	6	7	6.9	1.4
17	Munich	1015.6	WNW	8	8	4.7	3.7	1012.2	WSW	17	8	9.5	2.0
18	Strasbourg	1016.9	S	5	6	4.5	3.3	1014.2	SSW	12	8	9.5	5.3
19	Paris	1017.5	WSW	6	7	6.7	6.0	1014.1	WSW	12	8	10.3	8.7
20	Jersey	1017.0	W	16	8	11.9	8.4	1013.7	WNW	16	8	12.3	11.9
21	Milan	1013.3	E	2	7	7.5	6.9	1013.5	S	2	8	8.8	6.8
22	Marseille	1016.2	WNW	18	-	11.7	7.4	1014.9	NW	28	-	15.4	4.4
23	Bordeaux	1022.5	SW	4	8	9.7	6.6	1020.8	W	6	8	13.3	8.6
24	Rome	1013.9	ESE	3	5	11.6	9.9	1012.4	SSW	7	5	20.0	13.4
25	Ajaccio	1014.9	NNE	6	-	12.2	9.9	1014.4	SW	9	7	20.0	11.0
26	Barcelona	1018.1	N	10	0	12.0	9.4	1018.7	N	9	7	17.0	11.6
27	Majorca	1018.6	NNW	4	1	10.8	10.4	1018.4	WSW	4	3	20.1	14.2
28	Madrid	1020.8	N	3	3	9.7	8.4	1018.8	-	0	3	16.9	9.7
29	Lisbon	1019.1	NNE	4	-	16.9	14.3	1020.2	ENE	2	-	17.8	16.4
30	Athens	1012.9	N	2	-	12.9	8.2	1012.7	N	2	4	18.8	9.0
31	Malta	1016.5	W	6	2	18.7	16.6	1015.8	WNW	16	2	22.3	16.6
32	Gibraltar	1019.7	NE	3	3	17.4	16.0	1020.2	E	5	8	19.0	15.3

Daily Weather Summary for Monday 18 November 2024

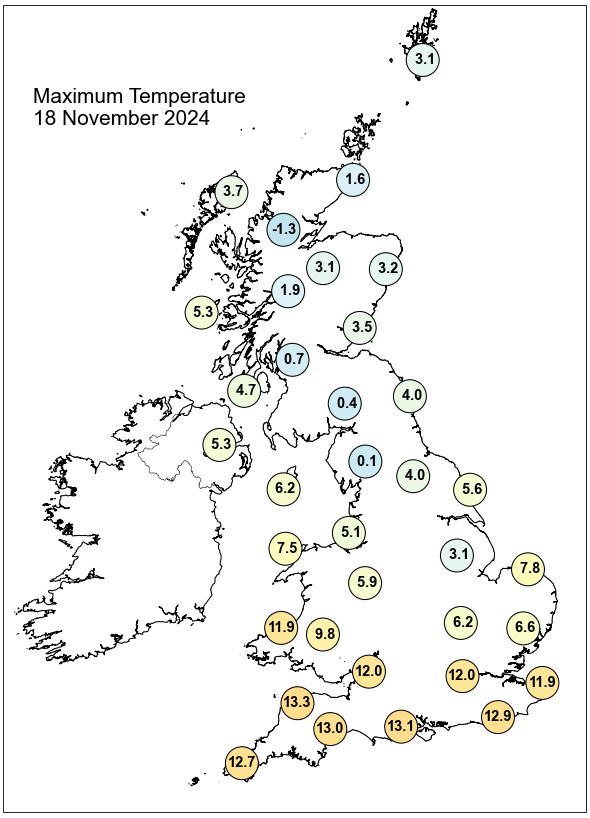

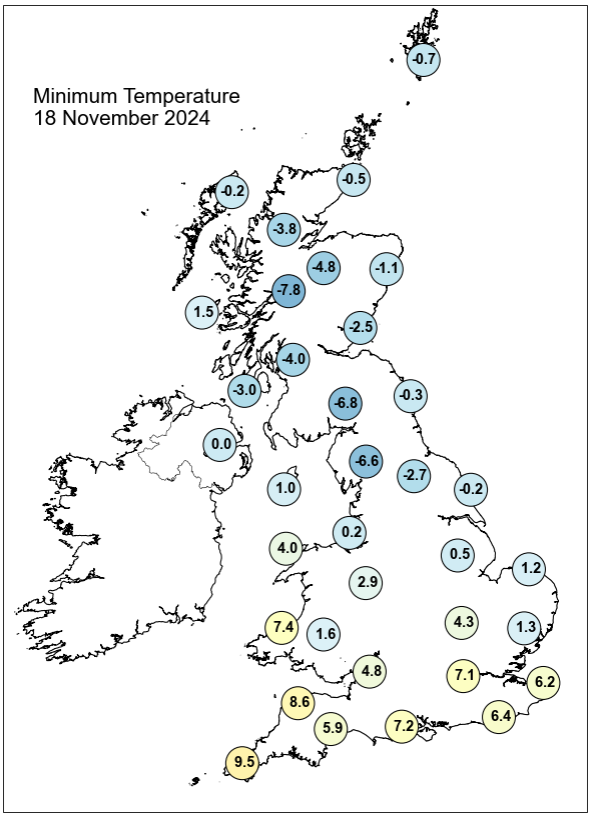

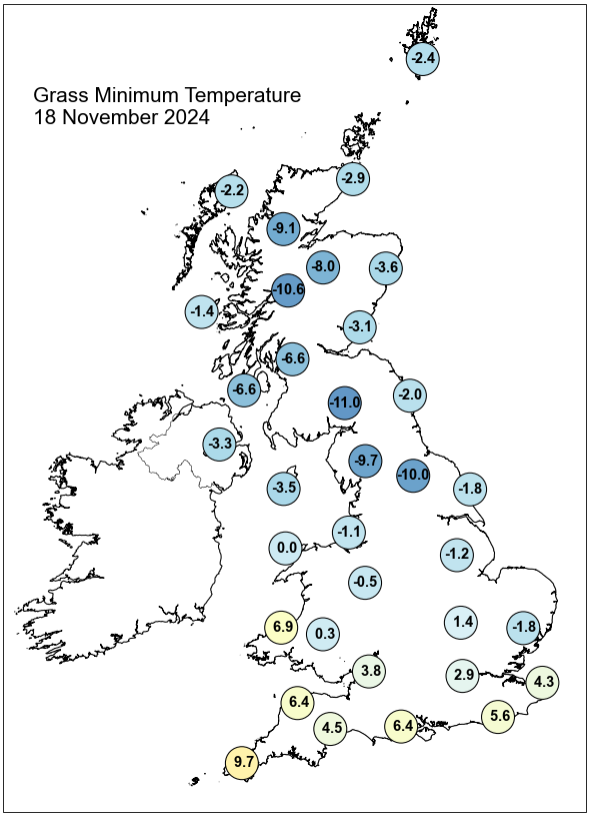

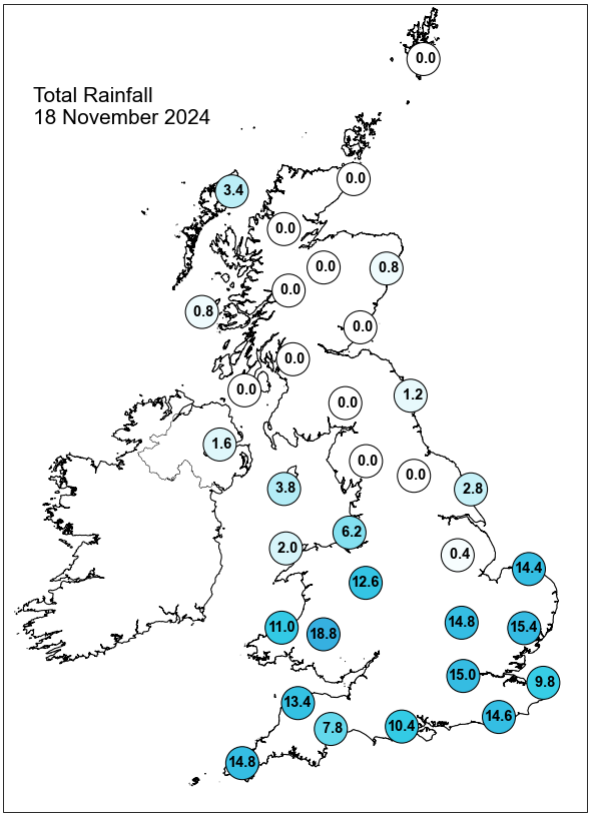

Daily Weather Summary for Monday 18 November 2024

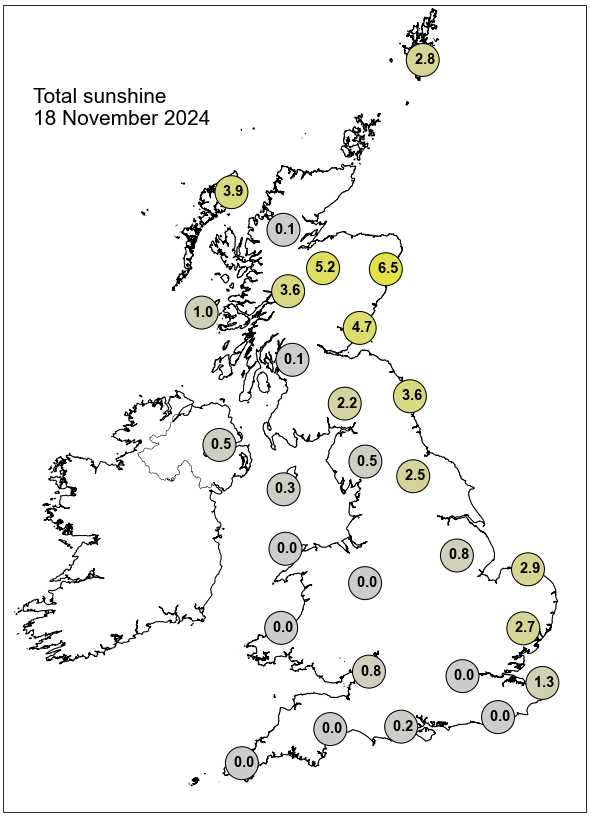

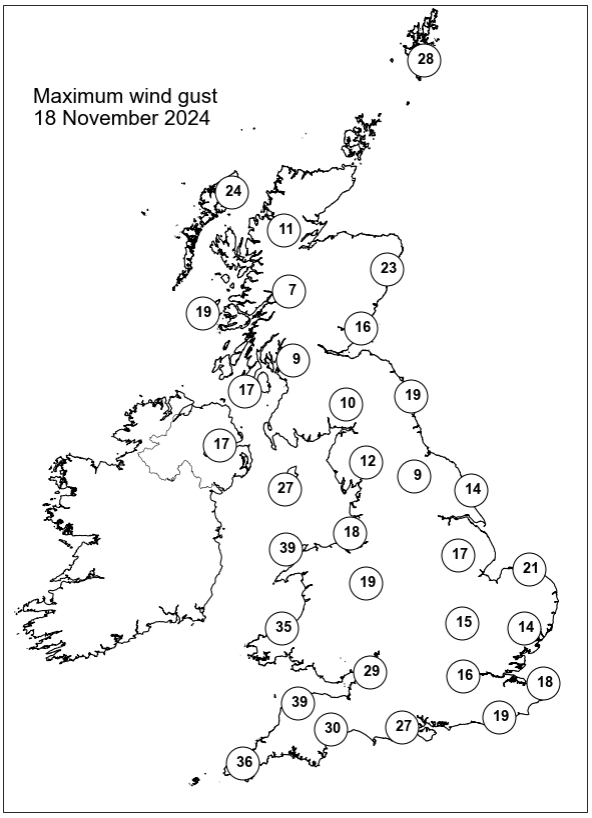

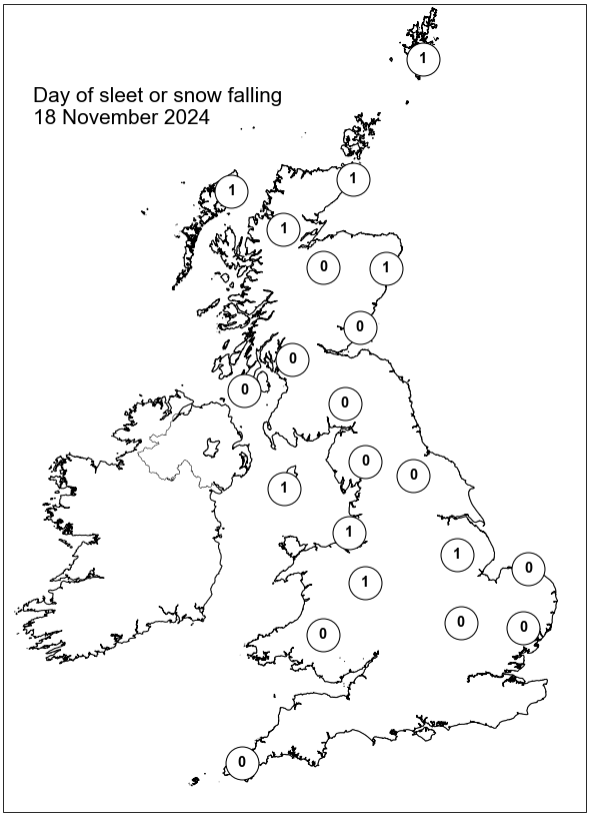

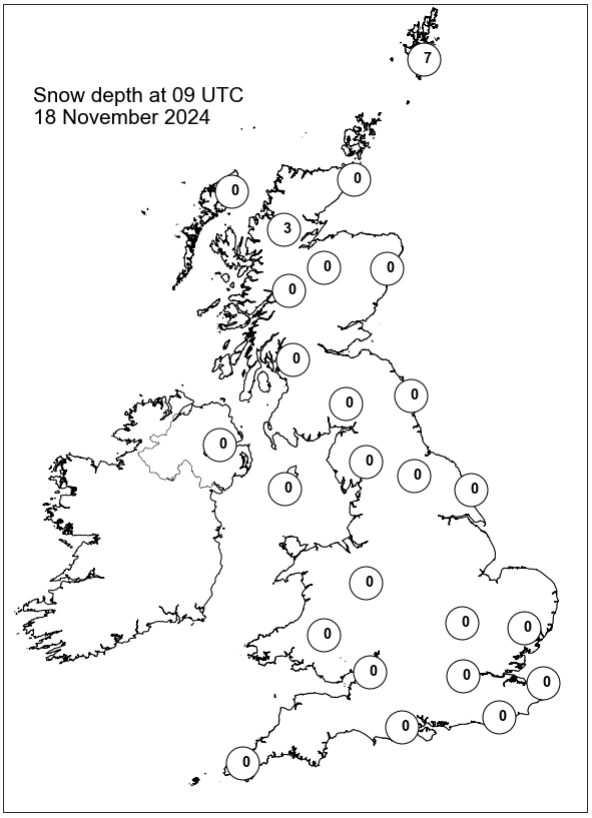

Daily Weather Summary for Tuesday 19 November 2024

This day's summary created 26/11/2024 03:02

Summary of the UK Weather for Tuesday 19 November 2024

A frontal system brought precipitation across much of central, south-western England and Wales, mainly rain in the south, sleet and snow across the central areas and over hills, gradually clearing southwards. Dry with plenty of clear spells and a widespread frost for much of Scotland. Showers was feeding into the northern Scotland and eastern coasts through the morning, falling as snow at times. In the morning it was mostly dry in England with some early snowfall in the north and east of the country while there was some rain in Devon and Cornwall but elsewhere in England it was dry. In Scotland the morning was dry and cold but there were some wintery showers to the north and east of the country. In the afternoon much of the snowy precipitation had cleared eastwards of England and it was a dry and bright afternoon for most of England (though some rain persisted in the southwest), Wales and Northern Ireland. In Scotland however snow continued to arrive from the north and it was a particularly cold day there.

Daily Extremes

Highest Maximum	**12.1°C** Treknow (Cornwall, 100mAMSL)
Lowest Maximum	**-1.0°C** Dawyck Botanic Garden (Peebleshire, 183mAMSL)
Highest Minimum	**10.9°C** Scilly: St Marys Airport (Isles Of Scilly, 31mAMSL)
Lowest Minimum	**-11.2°C** Braemar No 2 (Aberdeenshire, 327mAMSL)
Lowest Grass Minimum	**-14.0°C** Braemar No 2 (Aberdeenshire, 327mAMSL)
Most Rainfall	**16.9mm** Nettlecombe (Somerset, 96mAMSL)
Most Sunshine	**6.4hr** Leuchars (Fife, 10mAMSL)
Highest Gust	**49Kt 56mph** Wight: Needles Old Battery (Isle Of Wight, 80mAMSL)
Highest Gust (mountain)*	**47Kt 54mph** Cairnwell (Aberdeenshire, 928mAMSL)
Greatest Snow Depth at 0900 UTC	**18cm** Middleton, Hillside (Derbyshire, 295mAMSL)

mAMSL refers to station elevation in metres above mean sea level.

*Mountain stations are above 500mAMSL.

Daily Weather Summary for Tuesday 19 November 2024

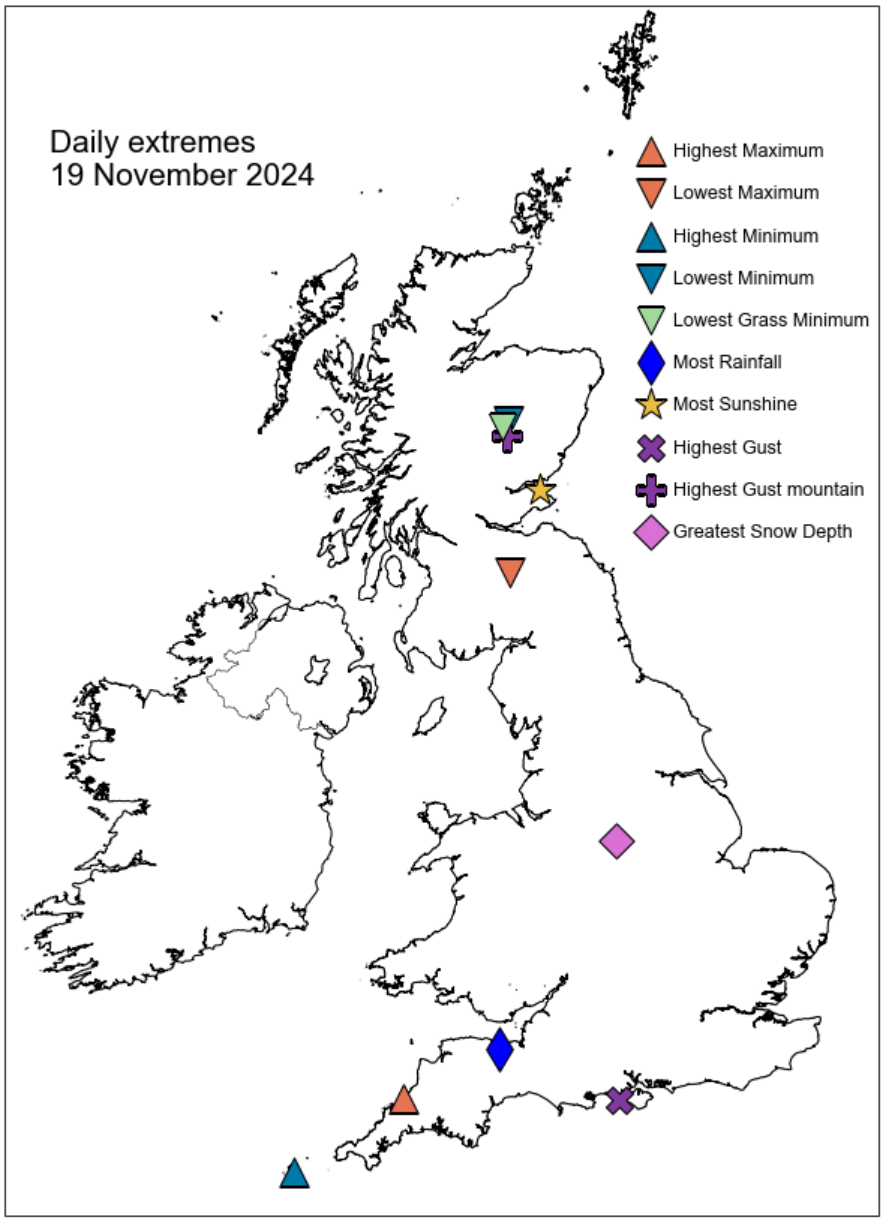

Daily Weather Summary for Tuesday 19 November 2024

North Atlantic and Europe analysis charts and satellite images at 0000 UTC

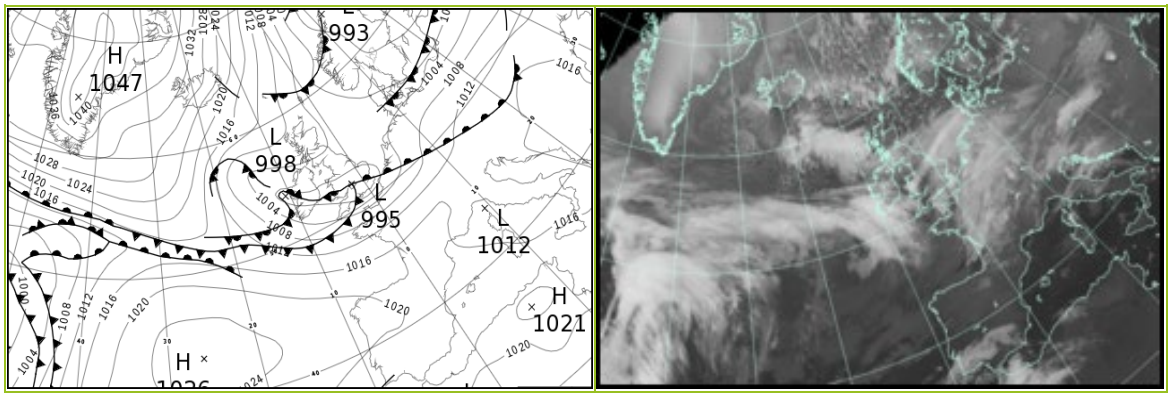

North Atlantic and Europe analysis charts and satellite images at 1200 UTC

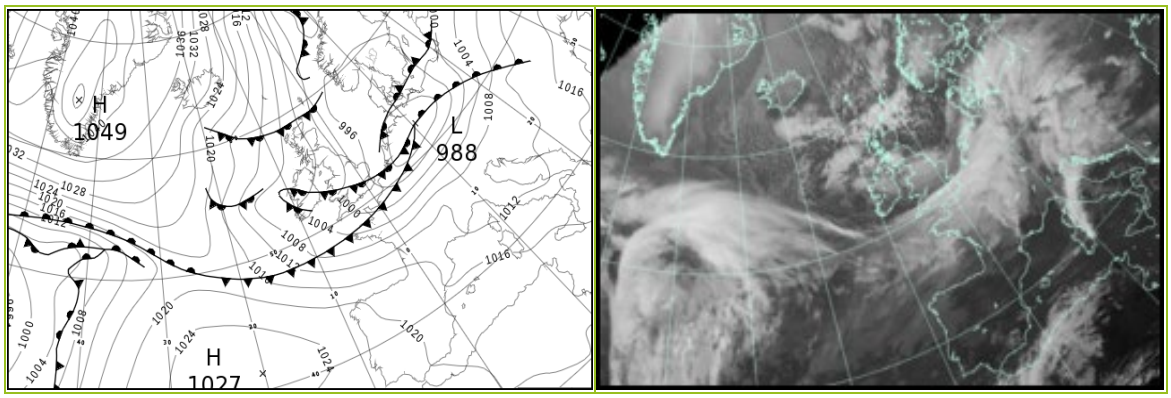

All satellite imagery copyright Met Office and EUMETSAT (European Organisation for the Exploitation of Meteorological Satellites). These show infra-red images from the geostationary MSG satellite. The rainfall rates are derived from both rain-radar and satellite data.

Daily Weather Summary for Tuesday 19 November 2024

UK satellite and rain-radar precipitation rates at (L) 0000 and (R) 1200 UTC



UK wind speed and direction at (L) 0000 and (R) 1200 UTC

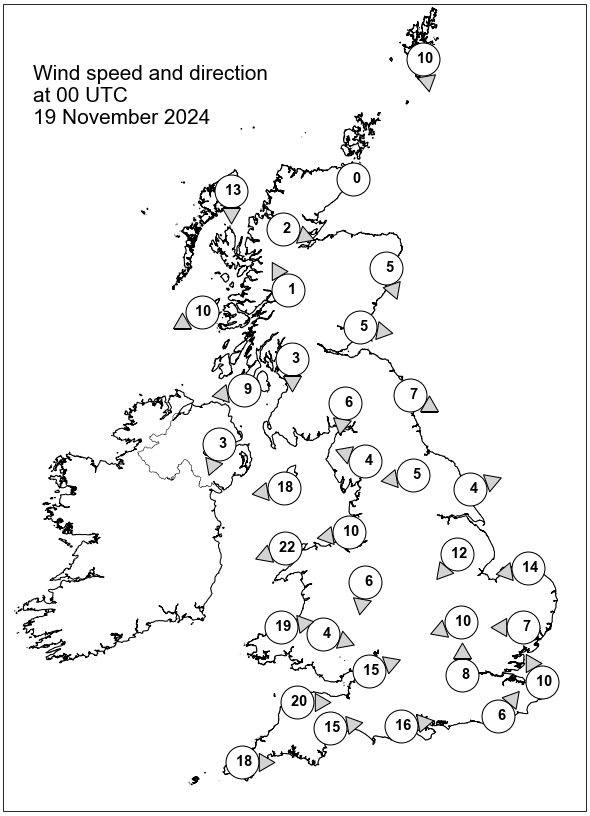

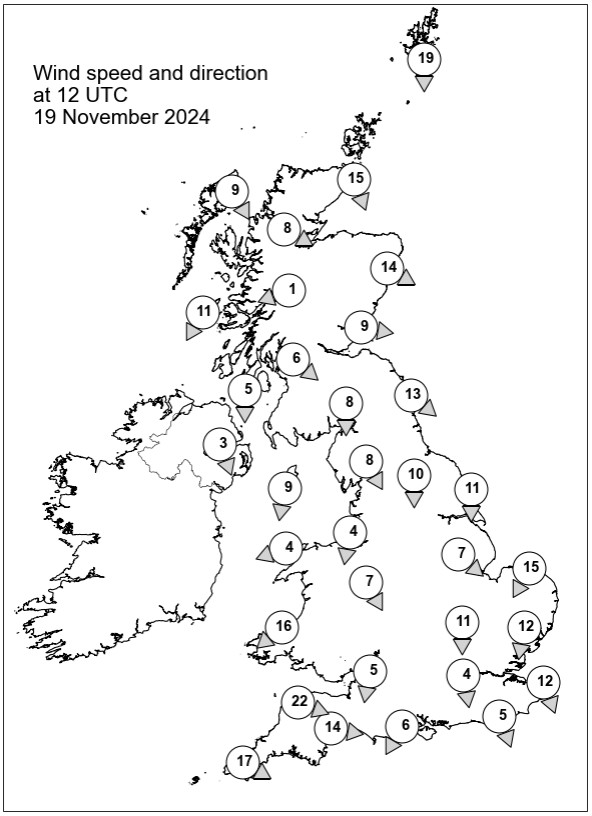

Daily Weather Summary for Tuesday 19 November 2024

Selected UK readings at (L) 0000 and (R) 1200 UTC

STATIONS		0000 UTC						1200 UTC					
NO	SITE	PRESS	WDIR	WSPD	CLOUD	TEMP	TDEW	PRESS	WDIR	WSPD	CLOUD	TEMP	TDEW
1	Lerwick	1003.9	N	10	4	-0.3	-1.2	1001.5	N	19	2	2.4	-2.3
2	Wick	1005.8	-	0	5	-1.8	-2.6	1002.5	NNW	15	8	1.9	0.5
3	Stornoway	1007.4	N	13	8	2.6	-0.5	1006.0	NNW	9	4	4.9	0.3
4	Loch Glascarnoch	1008.5	WNW	2	0	-8.9	-10.6	1005.7	WNW	8	2	-1.5	-3.2
5	Aviemore	1007.7	-	-	8	-5.2	-5.9	1004.7	-	-	1	-2.4	-3.1
6	Dyce	1005.3	NNW	5	0	-0.4	-2.0	1001.5	WNW	14	8	0.8	-0.6
7	Tulloch Bridge	1008.9	SSE	1	0	-10.0	-11.2	1006.3	ENE	1	0	-1.7	-2.5
8	Tiree	1005.5	ENE	10	8	1.3	-2.6	1006.3	NNE	11	8	4.8	-2.8
9	Leuchars	1005.3	W	5	8	-2.8	-5.0	1002.7	W	9	0	2.3	-3.5
10	Bishopton	1005.0	N	3	8	-0.8	-4.1	1004.5	NW	6	0	1.1	-2.8
11	Machrihanish	1003.6	E	9	8	2.6	-1.9	1005.4	N	5	0	3.0	-3.8
12	Boulmer	1003.5	WNW	7	8	1.1	-2.2	1000.9	NW	13	4	4.7	-0.4
13	Eskdalemuir	1004.6	N	6	8	-1.7	-3.8	1003.3	N	8	6	1.6	-4.9
14	Aldergrove	1003.0	NNE	3	8	2.5	0.0	1005.1	NNW	3	0	3.9	0.2
15	Shap	1003.2	ESE	4	8	-0.8	-4.1	1002.4	NNW	8	6	1.1	-1.1
16	Leeming	1003.0	E	5	8	1.9	-2.5	1000.9	N	10	3	3.6	0.0
17	Ronaldsway	1001.7	E	18	8	4.1	1.0	1003.6	N	9	8	5.1	-0.3
18	Bridlington	1002.4	WSW	4	8	2.3	-0.3	998.5	N	11	8	5.8	-0.8
19	Crosby	1001.4	E	10	8	0.4	0.1	1001.9	N	4	0	2.0	1.1
20	Valley	999.0	ENE	22	8	2.9	0.8	1002.2	ENE	4	7	4.1	2.1
21	Waddington	1001.4	NE	12	8	-0.1	-0.6	999.4	NW	7	1	1.2	0.1
22	Shawbury	1000.7	N	6	8	0.6	0.3	1001.2	NNW	7	8	0.8	0.5
23	Weybourne	1000.5	E	14	8	3.1	2.1	996.6	NNE	15	2	6.6	2.7
24	Bedford	996.9	ENE	10	-	3.3	3.0	998.4	N	11	8	2.7	2.0
25	Aberporth	997.8	W	19	8	9.6	7.8	1000.8	NE	16	8	2.5	1.1
26	Sennybridge	997.7	WNW	4	8	8.3	7.9	1000.8	-	-	8	-0.3	-0.4
27	Wattisham	998.2	E	7	8	5.0	4.6	996.5	N	12	8	4.5	3.2
28	Almondsbury	997.1	WSW	15	8	11.8	10.7	999.4	N	5	8	0.6	0.5
29	Heathrow	996.7	S	8	6	10.1	9.8	997.9	N	4	8	3.2	2.4
30	Manston	998.4	SSE	10	8	9.0	8.5	995.6	NNW	12	8	5.9	4.8
31	Chivenor	1000.2	W	20	8	12.7	11.3	998.1	WNW	22	8	9.4	5.5
32	Exeter	1000.3	W	15	8	12.5	10.2	998.0	W	14	8	8.5	6.1
33	Herstmonceux	998.2	SW	6	8	11.8	11.5	997.1	NNW	5	8	3.6	2.5
34	Hurn	999.3	W	16	8	12.8	11.6	997.7	NNE	6	8	4.3	3.7
35	Camborne	1004.0	W	18	8	12.5	10.9	1002.1	WNW	17	8	9.1	5.5

Daily Weather Summary for Tuesday 19 November 2024

Selected European readings at (L) 0000 and (R) 1200 UTC

STATIONS		0000 UTC						1200 UTC					
NO	SITE	PRESS	WDIR	WSPD	CLOUD	TEMP	TDEW	PRESS	WDIR	WSPD	CLOUD	TEMP	TDEW
1	Murmansk	998.1	E	2	6	-2.8	-5.1	1005.4	NNE	12	7	-2.2	-6.0
2	Helsinki	992.7	WSW	2	7	-1.7	-2.5	996.7	S	2	0	2.4	-1.7
3	Stockholm	995.2	-	0	-	-3.8	-4.5	996.7	-	0	-	1.2	-1.7
4	Oslo	995.8	N	2	-	0.5	-5.3	994.5	NNE	8	7	1.3	-2.4
5	Reykjavik	1028.6	N	16	2	-4.8	-9.9	1030.1	N	17	2	-4.0	-9.3
6	Moscow	1002.9	SSW	2	8	4.2	1.0	1005.7	WSW	2	8	3.9	-0.1
7	Kiev	1009.3	SSW	4	2	1.5	0.5	1014.4	WSW	4	3	5.3	-2.6
8	Warsaw	1008.2	SW	4	7	4.1	0.2	1003.5	SSE	10	8	3.6	-0.6
9	Berlin	1008.0	SW	8	8	2.4	-0.5	989.3	NNE	6	8	3.4	3.1
10	De Bilt	1003.6	SE	4	8	4.7	3.7	992.4	N	6	8	2.8	1.7
11	Dublin	1000.7	E	12	8	4.2	3.3	1003.6	ESE	6	7	3.8	2.3
12	Cork	1000.6	WSW	8	7	10.4	9.3	1003.6	NW	8	5	5.6	5.5
13	Sofia	1018.4	SSW	2	0	0.2	-0.9	1015.7	E	2	3	9.4	2.6
14	Belgrade	1015.3	-	0	1	4.9	1.1	1010.9	SSE	6	7	16.5	5.0
15	Budapest	-	-	-	-	-	-	-	-	-	-	-	-
16	Prague	1011.9	SSW	4	-	3.6	0.4	999.0	SW	8	7	10.7	5.3
17	Munich	1012.2	WSW	4	8	6.5	4.2	1003.8	SW	14	8	10.7	3.8
18	Strasbourg	1010.5	S	11	8	9.0	6.1	1002.0	SSW	17	8	11.5	8.4
19	Paris	1008.5	SW	12	8	10.8	9.7	999.6	SW	14	8	12.0	10.9
20	Jersey	1006.3	WSW	24	8	12.1	11.7	1000.7	WNW	22	8	10.8	9.5
21	Milan	1013.8	N	1	0	3.6	3.6	1010.7	WSW	3	6	8.2	7.2
22	Marseille	1015.1	N	5	-	10.5	4.4	1014.1	W	10	-	14.4	7.9
23	Bordeaux	1017.3	SSW	5	8	11.3	8.2	1014.5	W	15	8	13.8	12.0
24	Rome	1013.2	ESE	5	4	11.7	10.7	1012.3	SW	9	5	18.9	12.8
25	Ajaccio	1015.5	NE	6	-	11.7	9.8	1015.1	WNW	6	8	17.2	11.2
26	Barcelona	1017.1	N	9	1	12.3	9.3	1015.7	SW	4	2	19.8	12.5
27	Majorca	1017.6	NNW	5	3	11.7	11.2	1016.9	WSW	15	3	20.6	16.8
28	Madrid	1020.1	-	0	0	8.5	7.8	1020.7	S	1	8	11.2	9.8
29	Lisbon	1019.7	SSW	2	-	15.2	15.2	1022.3	ENE	2	-	16.2	13.8
30	Athens	1015.4	N	2	-	14.5	8.3	1015.6	N	3	2	19.0	5.5
31	Malta	1017.4	WNW	8	1	18.0	14.9	1017.7	WSW	11	2	22.0	16.0
32	Gibraltar	1018.6	WSW	3	8	16.5	15.0	1020.6	W	4	0	22.0	14.2

Daily Weather Summary for Tuesday 19 November 2024

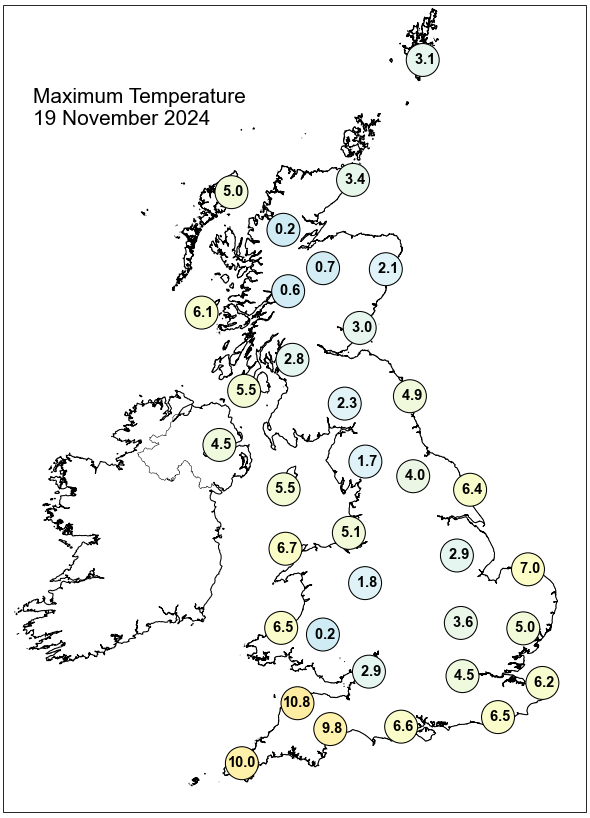

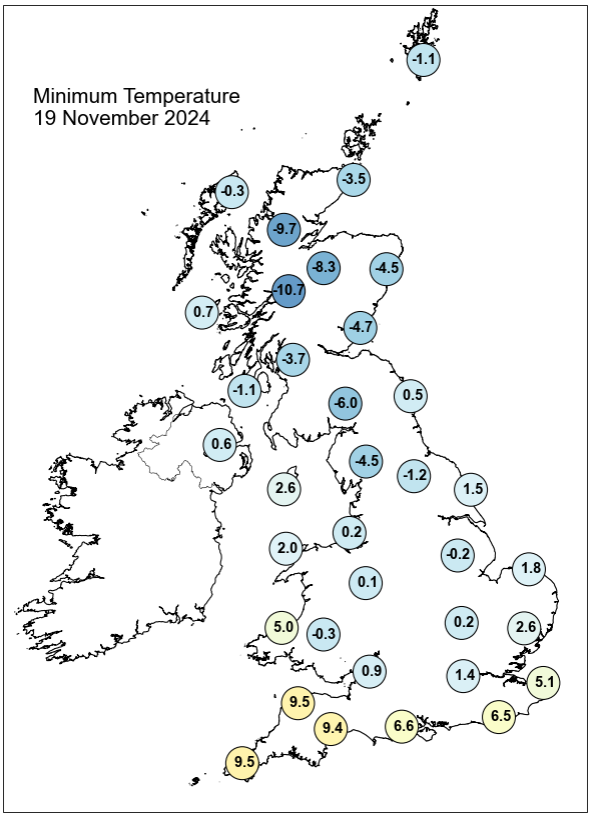

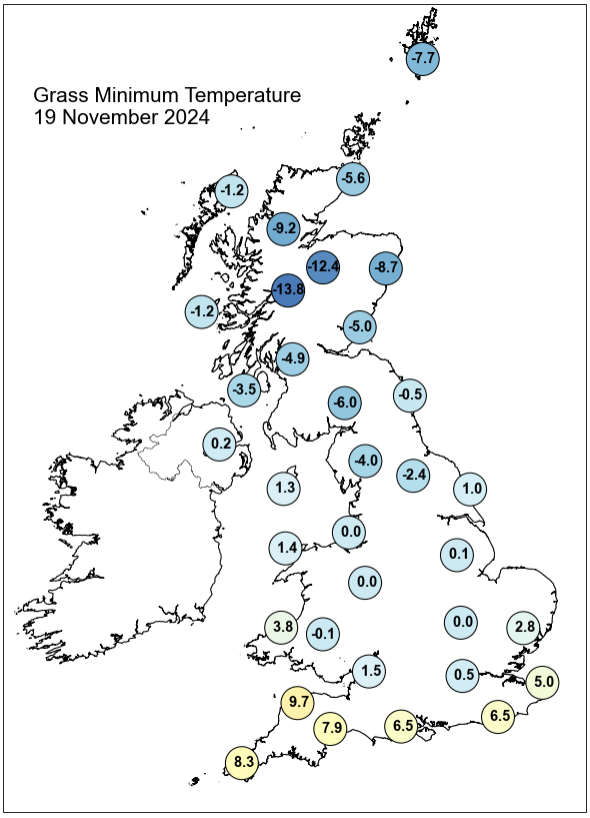

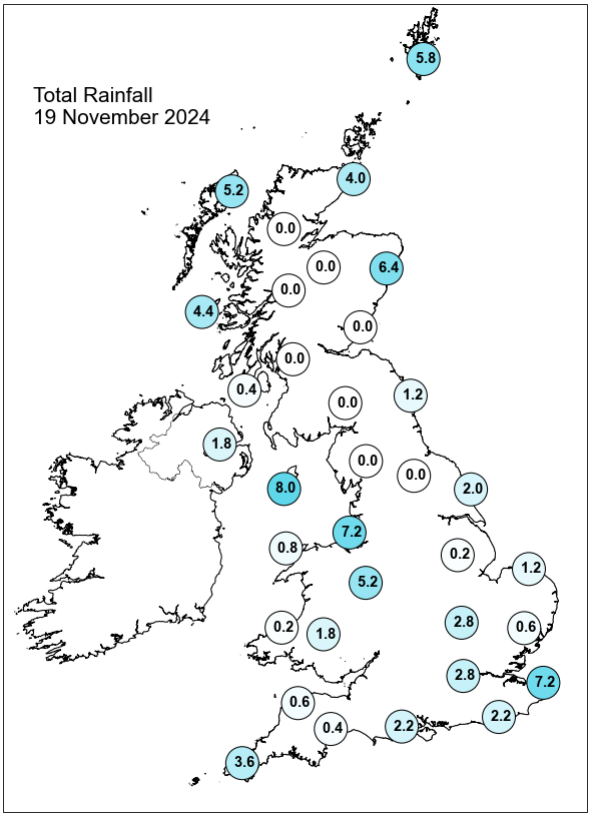

Daily Weather Summary for Tuesday 19 November 2024

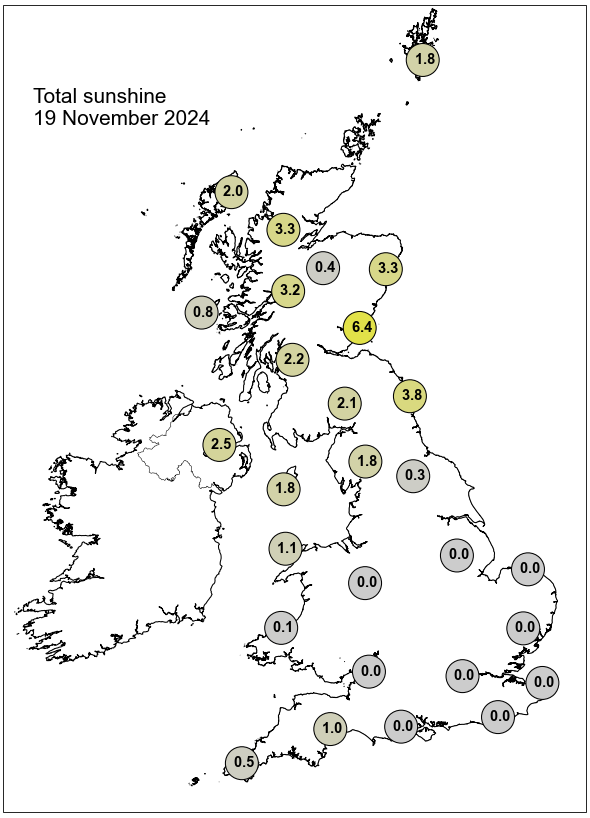

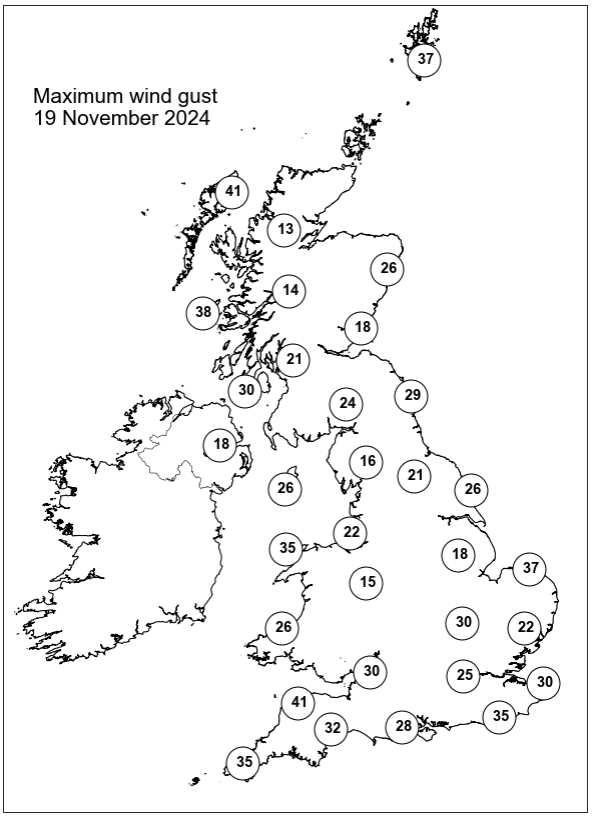

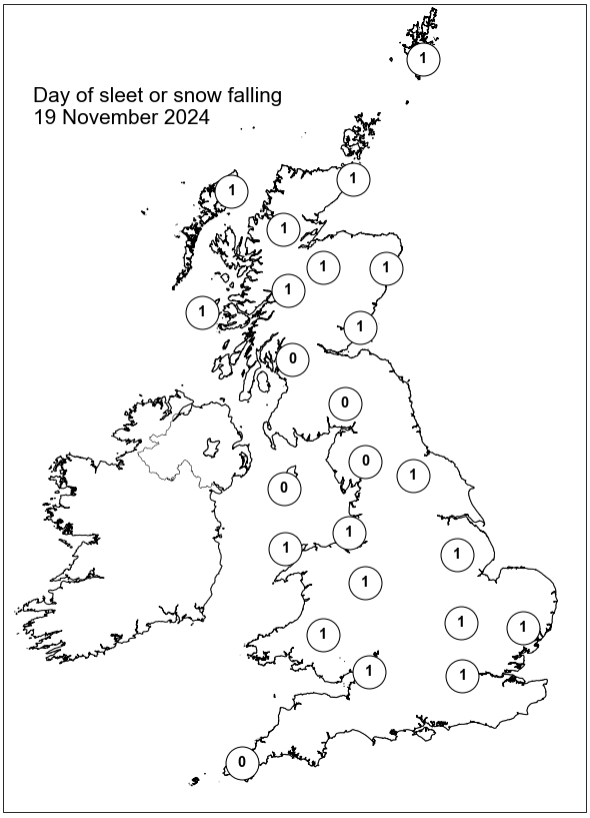

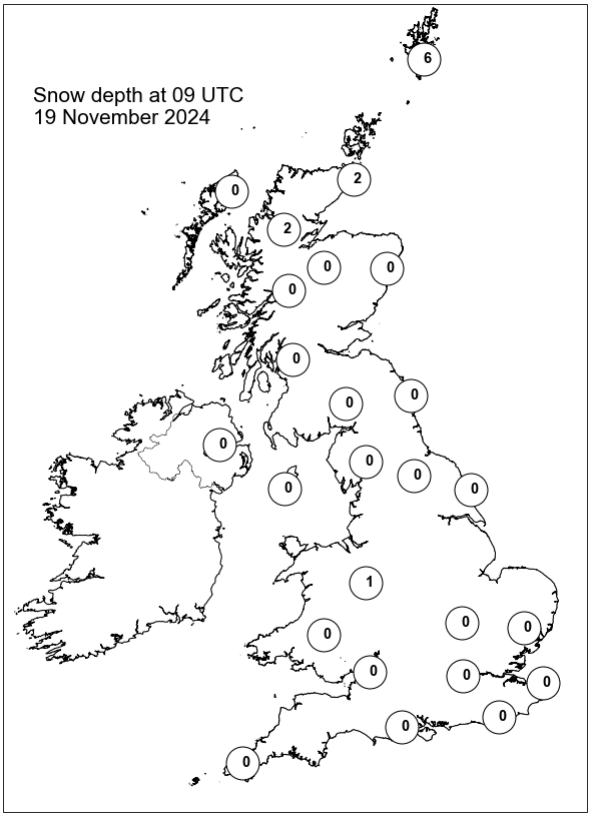

Daily Weather Summary for Wednesday 20 November 2024

This day's summary created 27/11/2024 03:02

Summary of the UK Weather for Wednesday 20 November 2024

The wintry showers continued during Wednesday, with some isolated heavy thunderstorms affecting areas exposed to the brisk northerly winds. These conditions extended quite far inland due to the strength of the wind, especially in the north and east, which brought considerable wind chill. Elsewhere it was largely dry with prolonged sunny spells, with winds easing later in the southwest. Overall, it was cold or very cold across the UK. In the evening more wintry showers affected northern Scotland and western coastal areas, moving inland through topographical gaps.

Daily Extremes

Highest Maximum	**9.0°C** Scilly: St Marys Airport (Isles Of Scilly, 31mAMSL)
Lowest Maximum	**0.3°C** Fylingdales (North Yorkshire, 262mAMSL) also Libanus (Powys (south), 331mAMSL) also Middleton, Hillside (Derbyshire, 295mAMSL)
Highest Minimum	**6.1°C** Scilly: St Marys Airport (Isles Of Scilly, 31mAMSL)
Lowest Minimum	**-8.8°C** Bewcastle (Cumbria, 133mAMSL)
Lowest Grass Minimum	**-11.3°C** Brigton (Wigtownshire, 36mAMSL)
Most Rainfall	**37.2mm** Camborne (Cornwall, 87mAMSL)
Most Sunshine	**7.5hr** Hazelrigg (Lancashire, 95mAMSL)
Highest Gust	**48Kt 55mph** Weybourne (Norfolk, 21mAMSL)
Highest Gust (mountain)*	**53Kt 61mph** Cairnwell (Aberdeenshire, 928mAMSL)
Greatest Snow Depth at 0900 UTC	**14cm** Altnaharra No 2 (Sutherland, 81mAMSL)

mAMSL refers to station elevation in metres above mean sea level.

*Mountain stations are above 500mAMSL.

Daily Weather Summary for Wednesday 20 November 2024

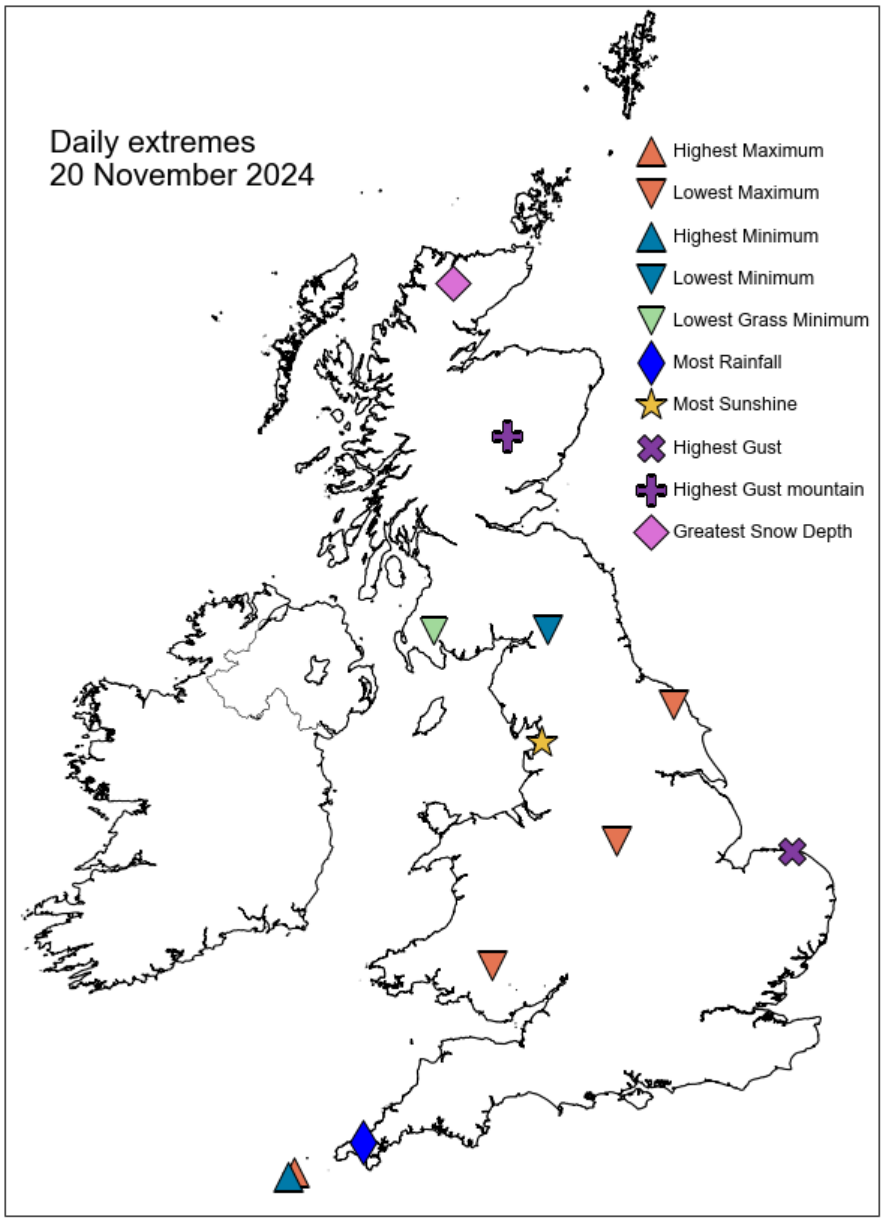

Daily Weather Summary for Wednesday 20 November 2024

North Atlantic and Europe analysis charts and satellite images at 0000 UTC

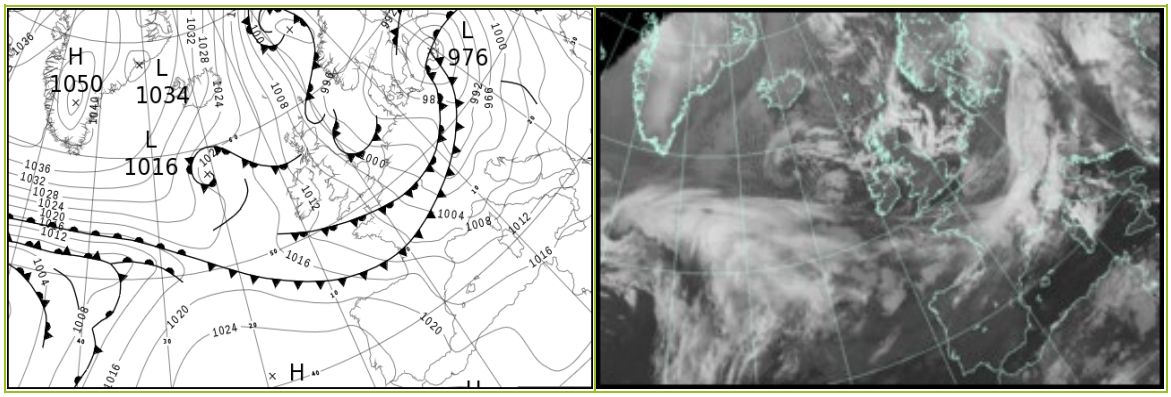

North Atlantic and Europe analysis charts and satellite images at 1200 UTC

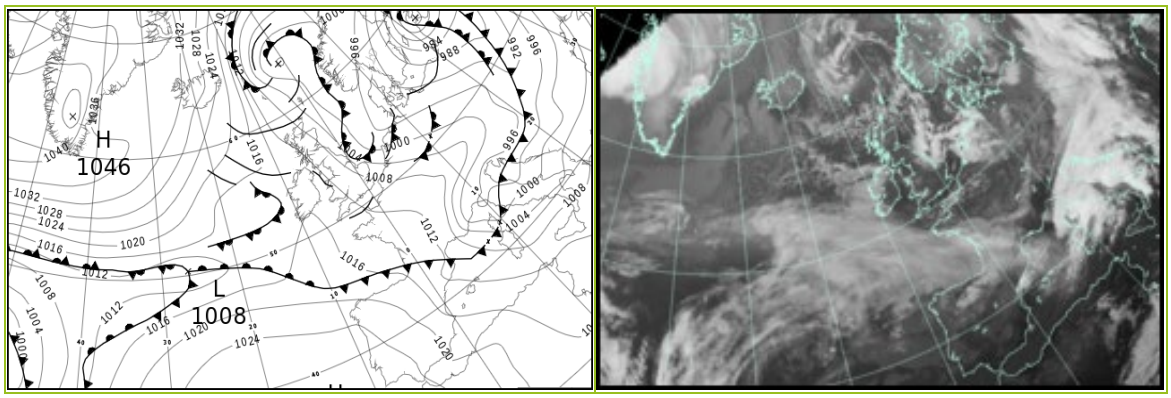

All satellite imagery copyright Met Office and EUMETSAT (European Organisation for the Exploitation of Meteorological Satellites). These show infra-red images from the geostationary MSG satellite. The rainfall rates are derived from both rain-radar and satellite data.

Daily Weather Summary for Wednesday 20 November 2024

UK satellite and rain-radar precipitation rates at (L) 0000 and (R) 1200 UTC



UK wind speed and direction at (L) 0000 and (R) 1200 UTC

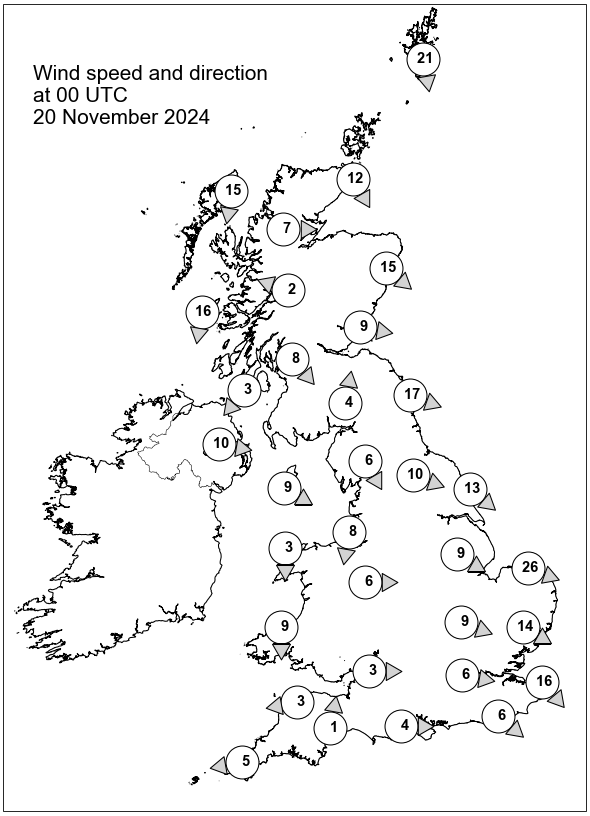

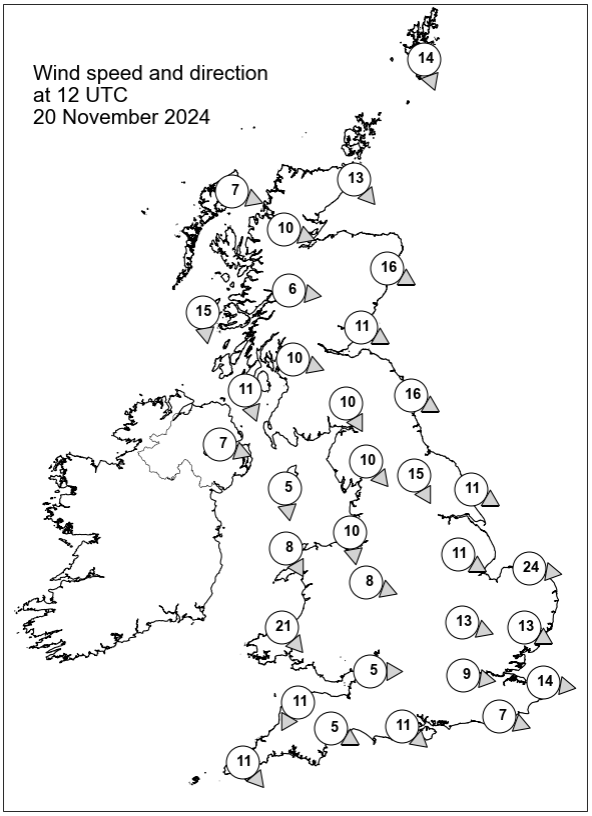

Daily Weather Summary for Wednesday 20 November 2024

Selected UK readings at (L) 0000 and (R) 1200 UTC

STATIONS		0000 UTC						1200 UTC					
NO	SITE	PRESS	WDIR	WSPD	CLOUD	TEMP	TDEW	PRESS	WDIR	WSPD	CLOUD	TEMP	TDEW
1	Lerwick	1002.7	N	21	0	1.4	-1.6	1002.9	NNW	14	1	1.1	-1.7
2	Wick	1004.5	NNW	12	8	3.0	-0.4	1006.2	NW	13	5	1.3	-1.9
3	Stornoway	1009.8	N	15	8	1.9	0.1	1010.8	WNW	7	5	1.5	-1.1
4	Loch Glascarnoch	1009.0	W	7	8	-1.8	-2.5	1010.4	WNW	10	2	-2.9	-4.6
5	Aviemore	1007.4	-	-	0	-0.7	-3.2	1009.7	-	-	0	0.1	-4.5
6	Dyce	1003.9	NW	15	5	1.1	-0.4	1006.9	WNW	16	1	1.0	-2.7
7	Tulloch Bridge	1009.9	ESE	2	4	-3.6	-4.6	1012.0	W	6	8	-0.9	-3.6
8	Tiree	1010.2	N	16	8	4.1	-2.9	1012.9	N	15	4	3.9	-1.1
9	Leuchars	1005.6	W	9	0	0.2	-4.4	1008.8	WNW	11	0	2.7	-5.6
10	Bishopton	1007.5	NW	8	1	0.9	-2.8	1011.4	WNW	10	0	3.2	-2.7
11	Machrihanish	1009.1	NE	3	1	0.3	-3.1	1012.4	NNW	11	8	4.4	-1.8
12	Boulmer	1004.0	WNW	17	7	1.1	-2.5	1007.5	WNW	16	0	2.8	-2.6
13	Eskdalemuir	1007.3	S	4	0	-2.7	-5.9	1010.1	NNW	10	0	2.5	-5.8
14	Aldergrove	1010.4	W	10	8	1.7	1.2	1014.1	WNW	7	4	3.6	1.2
15	Shap	1007.5	NNW	6	0	-2.9	-7.3	1010.5	NW	10	0	1.2	-4.7
16	Leeming	1005.1	WNW	10	0	-1.3	-4.9	1008.2	NNW	15	0	2.8	-4.0
17	Ronaldsway	1008.0	WNW	9	8	5.0	1.4	1012.1	N	5	6	-	-1.7
18	Bridlington	1002.0	NW	13	8	1.2	-0.1	1005.8	WNW	11	7	0.6	0.0
19	Crosby	1007.5	N	8	4	2.1	-0.7	1011.1	N	10	5	5.2	-0.1
20	Valley	1009.0	N	3	8	3.2	0.8	1012.5	NNW	8	8	2.3	0.3
21	Waddington	1005.0	WNW	9	0	0.1	-4.8	1008.0	WNW	11	8	2.5	-3.5
22	Shawbury	1008.1	W	6	0	-1.1	-2.6	1011.0	WNW	8	2	2.4	-0.5
23	Weybourne	1001.7	WNW	26	5	2.9	-0.3	1004.6	W	24	7	3.5	-0.2
24	Bedford	1005.8	WNW	9	0	0.1	-3.0	1008.8	WNW	13	0	3.5	-0.9
25	Aberporth	1009.4	N	9	3	5.6	0.6	1012.5	NW	21	8	-	-0.5
26	Sennybridge	1010.7	-	-	8	-4.6	-5.2	1013.3	-	-	8	-0.5	-0.7
27	Wattisham	1003.7	WNW	14	1	-0.3	-2.9	1006.9	WNW	13	0	2.7	-1.6
28	Almondsbury	1008.7	W	3	0	0.0	-1.2	1012.0	W	5	0	4.0	0.5
29	Heathrow	1006.6	W	6	0	0.9	-1.1	1009.9	W	9	0	4.7	0.3
30	Manston	1003.8	NW	16	5	2.6	-2.5	1007.8	W	14	2	4.2	-0.1
31	Chivenor	1010.1	E	3	0	1.2	0.6	1013.7	NNE	11	0	6.5	-0.6
32	Exeter	1009.9	S	1	0	-1.4	-1.9	1012.9	WNW	5	0	6.1	2.1
33	Herstmonceux	1005.9	NW	6	2	1.0	-0.9	1009.3	WNW	7	0	4.6	0.5
34	Hurn	1008.5	W	4	0	-2.6	-3.1	1011.6	NW	11	0	5.8	2.2
35	Camborne	1010.9	E	5	8	4.2	2.1	1014.7	NW	11	2	7.3	-0.1

Daily Weather Summary for Wednesday 20 November 2024

Selected European readings at (L) 0000 and (R) 1200 UTC

STATIONS		0000 UTC						1200 UTC					
NO	SITE	PRESS	WDIR	WSPD	CLOUD	TEMP	TDEW	PRESS	WDIR	WSPD	CLOUD	TEMP	TDEW
1	Murmansk	1009.9	ENE	2	7	-5.2	-6.8	1014.2	SSW	4	8	-7.3	-8.5
2	Helsinki	995.3	NE	8	8	-1.2	-1.4	980.9	ENE	19	8	0.0	-0.1
3	Stockholm	991.2	N	6	-	0.4	-1.6	985.0	NNW	12	-	0.8	-0.4
4	Oslo	994.7	NNE	8	-	0.2	-4.6	995.3	NNE	10	5	0.8	-7.2
5	Reykjavik	1032.2	N	11	4	-4.8	-9.9	1030.6	N	14	3	-4.5	-10.1
6	Moscow	1010.5	S	2	8	1.6	-0.6	1001.8	SSE	4	8	4.8	0.8
7	Kiev	1006.8	SSE	6	8	3.2	0.1	996.3	S	14	6	11.4	5.1
8	Warsaw	987.1	S	10	7	9.5	4.3	991.4	W	12	7	3.2	0.8
9	Berlin	989.6	WNW	14	8	1.9	0.6	995.9	W	12	7	3.5	-0.3
10	De Bilt	996.9	SSW	4	1	1.2	0.5	1001.5	SW	10	8	0.9	0.3
11	Dublin	1011.7	WNW	10	4	-0.8	-2.2	1014.5	W	10	3	2.7	0.2
12	Cork	1013.5	N	10	3	1.5	-1.7	1016.4	NNW	8	5	3.9	-0.2
13	Sofia	1012.8	SSW	4	6	3.6	1.4	1002.3	NE	4	6	14.6	5.2
14	Belgrade	1004.6	S	8	2	11.9	4.5	994.1	S	10	8	16.6	5.6
15	Budapest	-	-	-	-	-	-	-	-	-	-	-	-
16	Prague	988.0	WSW	10	-	9.5	6.8	999.6	W	6	7	4.2	-3.3
17	Munich	990.4	WSW	12	7	9.8	6.0	1005.7	W	10	7	3.0	-0.9
18	Strasbourg	996.8	SW	8	8	5.7	3.5	1007.4	W	14	-	7.7	-1.5
19	Paris	1004.5	NNW	13	8	4.9	2.6	1011.1	W	13	4	7.7	0.2
20	Jersey	1008.2	N	11	7	6.3	1.7	1013.1	NNW	15	8	5.3	2.5
21	Milan	1001.1	W	2	4	7.9	7.5	997.7	NNW	9	0	14.3	1.0
22	Marseille	1009.6	WSW	14	8	15.4	10.6	1007.9	NW	19	-	13.8	4.4
23	Bordeaux	1010.0	WNW	19	8	13.8	13.0	1014.3	WNW	11	8	11.2	9.8
24	Rome	1009.5	W	19	-	17.8	11.7	1001.1	WSW	24	7	18.9	14.2
25	Ajaccio	1012.3	NNE	3	8	13.0	11.1	1006.0	W	19	7	17.9	11.7
26	Barcelona	1012.5	WSW	14	6	17.6	11.6	1011.1	NE	6	6	18.4	9.5
27	Majorca	1015.1	NNW	2	5	12.6	12.3	1013.0	NW	8	7	21.5	11.0
28	Madrid	1020.9	SW	8	4	10.1	9.1	1019.9	NE	2	4	14.7	7.3
29	Lisbon	1025.2	N	3	-	13.9	12.2	1026.2	NW	3	-	17.6	10.7
30	Athens	1014.7	N	2	-	15.7	11.8	1010.0	S	4	3	23.0	11.6
31	Malta	1017.4	WSW	5	4	17.8	15.5	1012.4	W	15	1	22.6	16.4
32	Gibraltar	1023.2	W	12	0	17.8	15.6	1024.1	W	17	0	19.9	13.3

Daily Weather Summary for Wednesday 20 November 2024

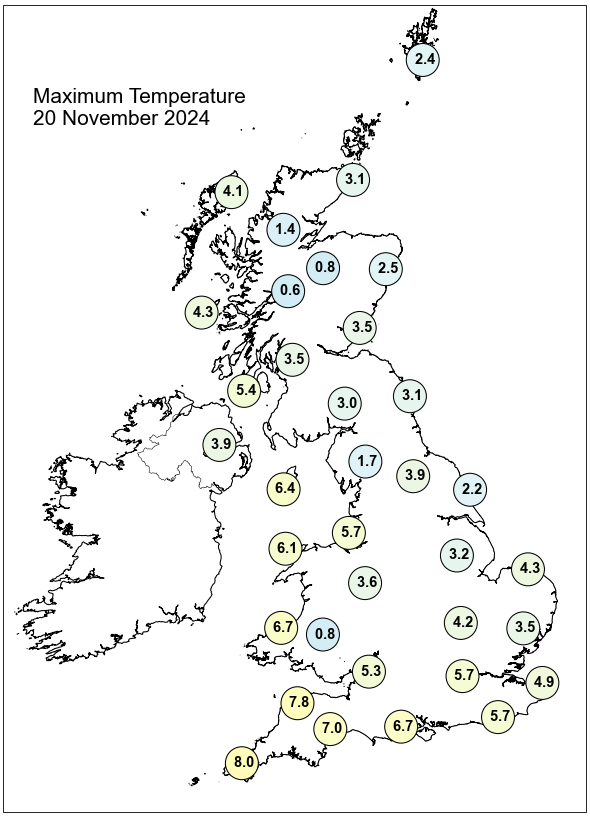

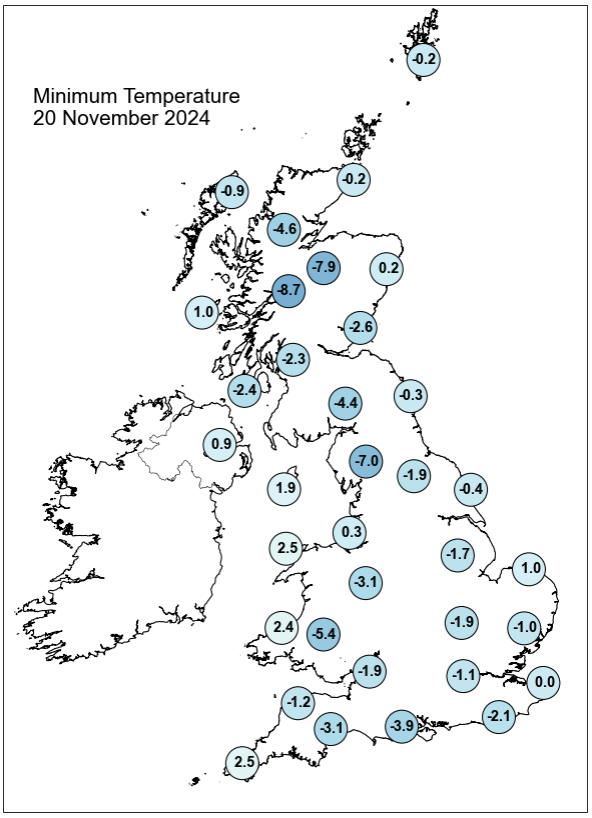

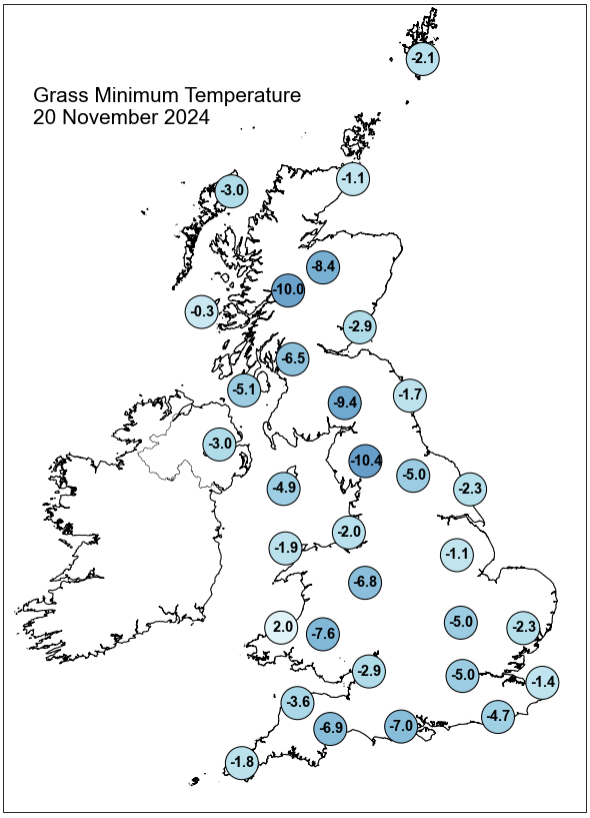

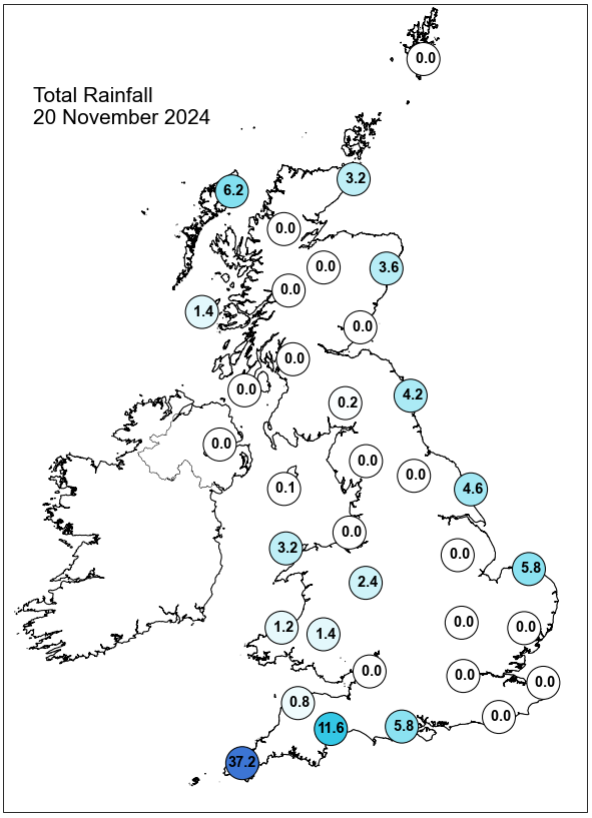

Daily Weather Summary for Wednesday 20 November 2024

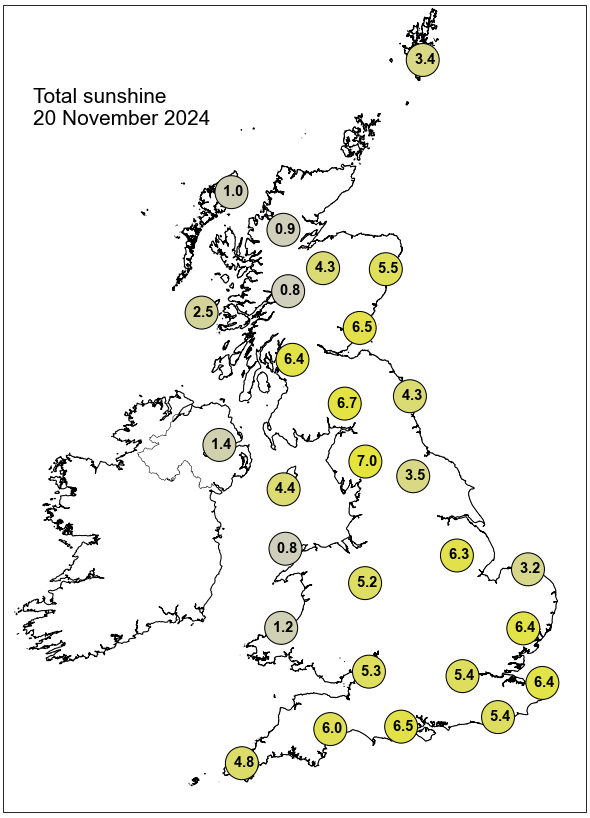

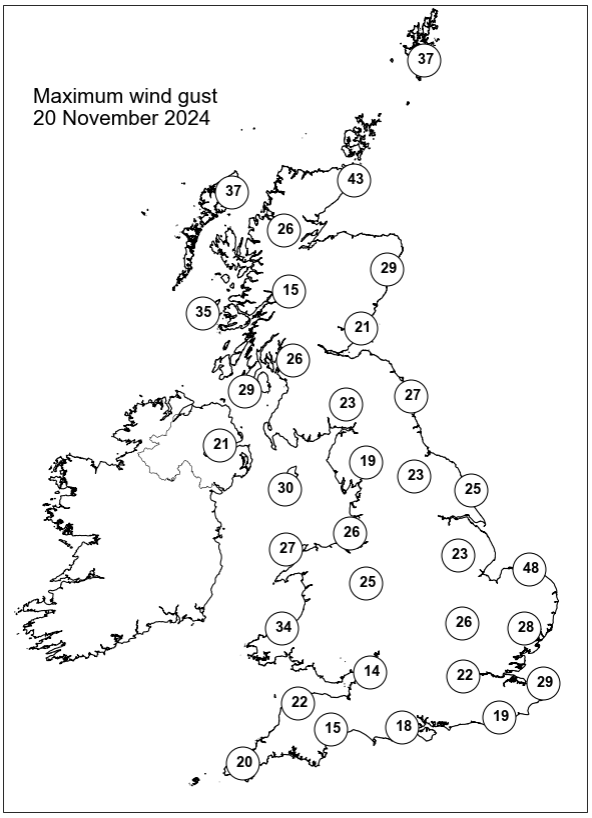

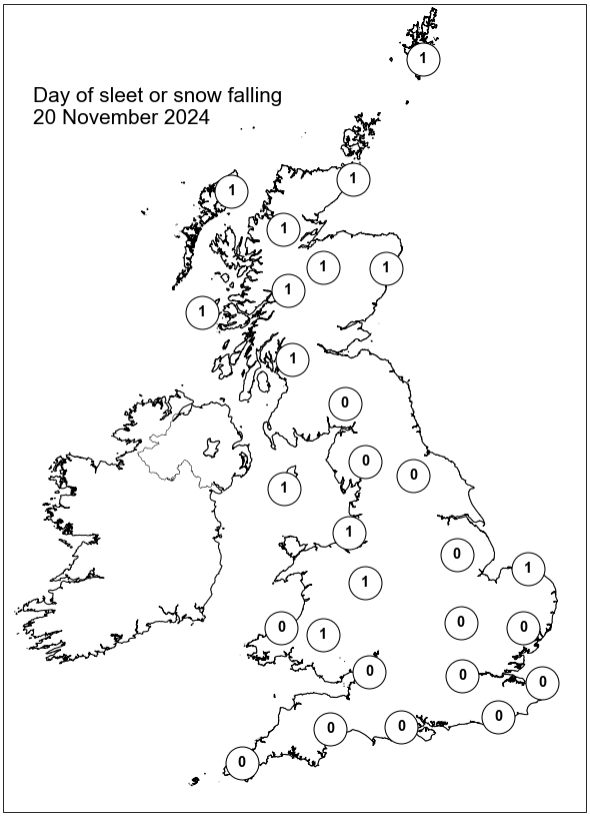

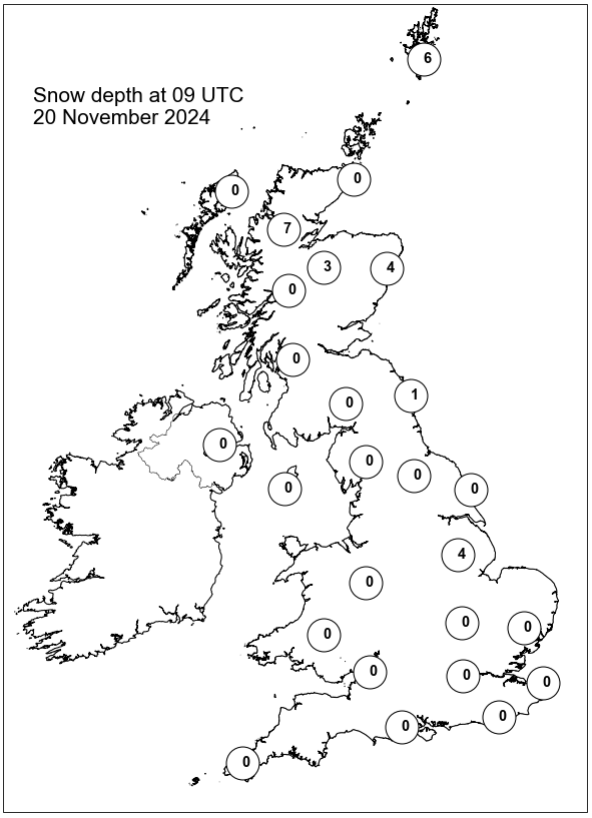

Daily Weather Summary for Thursday 21 November 2024

This day's summary created 28/11/2024 03:03

Summary of the UK Weather for Thursday 21 November 2024

The overnight period was cold and clear for most parts of the country. However there were a few exceptions to this pattern, with wintry showers in Northern Ireland, snowfall in the north of Scotland and rain in Devon and Cornwall. Temperatures were below zero degrees Celsius throughout the UK except the south-west of England, where they were only slightly higher than the freezing level. Wintry showers continued in coastal areas exposed to the northerly winds, with more organised areas of snow across northern Scotland and southwest England. Parts of Dartmoor and Bodmin Moor saw up to 25cm of snow accumulation. Elsewhere, many inland areas saw a fine and dry day, while in southern England and South Wales it was cloudy. Some strong winds were felt in the north, east, and parts of the southwest, giving a significant wind chill. It was a cold day for the time of year, with particularly low temperatures in the north

Daily Extremes

Highest Maximum	**8.3°C** Bude (Cornwall, 15mAMSL)
Lowest Maximum	**0.3°C** Killylane (Antrim, 250mAMSL) also Spadeadam No 2 (Cumbria, 285mAMSL)
Highest Minimum	**4.6°C** Scilly: St Marys Airport (Isles Of Scilly, 31mAMSL)
Lowest Minimum	**-10.2°C** Bewcastle (Cumbria, 133mAMSL)
Lowest Grass Minimum	**-13.5°C** Eskdalemuir (Dumfriesshire, 236mAMSL)
Most Rainfall	**28.0mm** Giants Causeway (Antrim, 80mAMSL)
Most Sunshine	**7.3hr** Leconfield (Humberside, 7mAMSL)
Highest Gust	**52Kt 60mph** Berry Head (Devon, 58mAMSL) also Scilly: St Marys Airport (Isles Of Scilly, 31mAMSL)
Highest Gust (mountain)*	**64Kt 74mph** Cairngorm Summit (Inverness-shire, 1237mAMSL)
Greatest Snow Depth at 0900 UTC	**20cm** Loch Glascarnoch (Ross & Cromarty, 269mAMSL)

mAMSL refers to station elevation in metres above mean sea level.

*Mountain stations are above 500mAMSL.

Daily Weather Summary for Thursday 21 November 2024

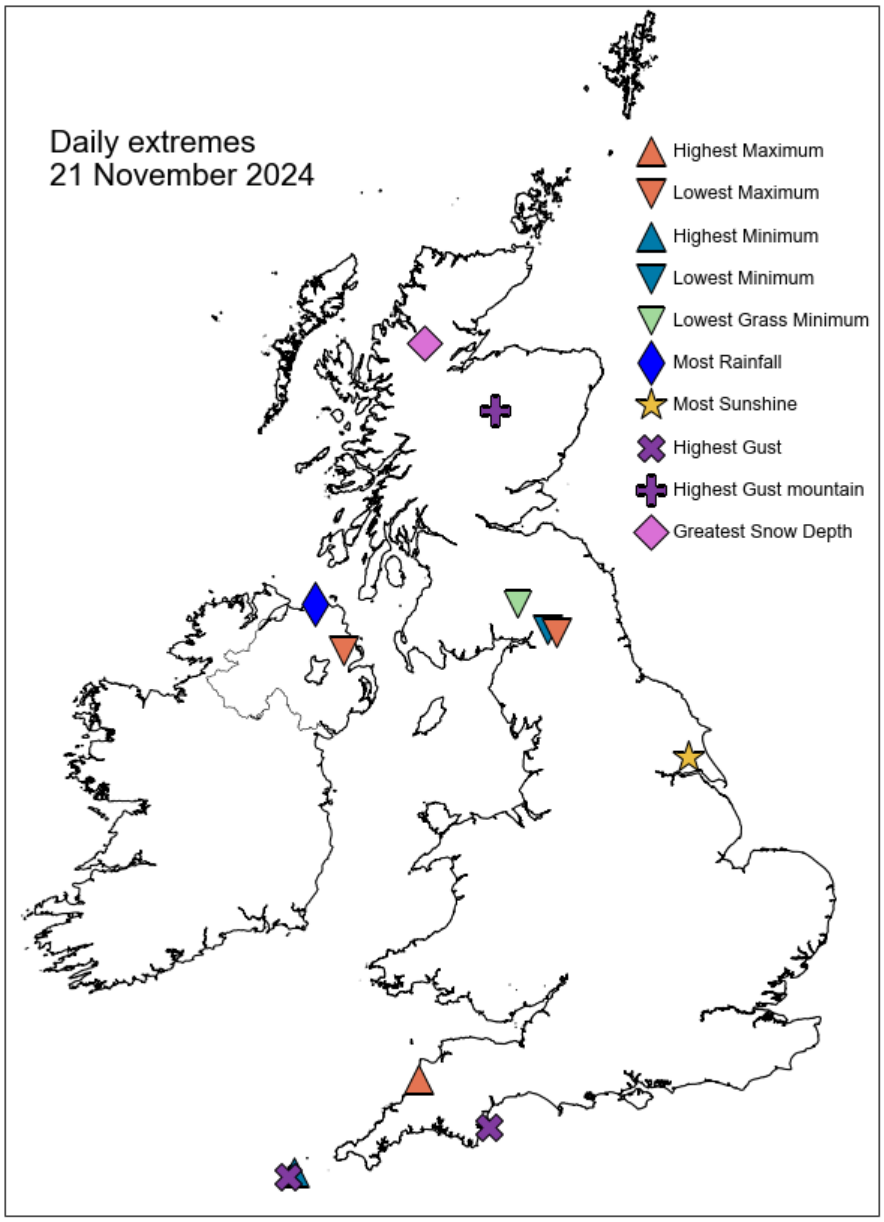

Daily Weather Summary for Thursday 21 November 2024

North Atlantic and Europe analysis charts and satellite images at 0000 UTC

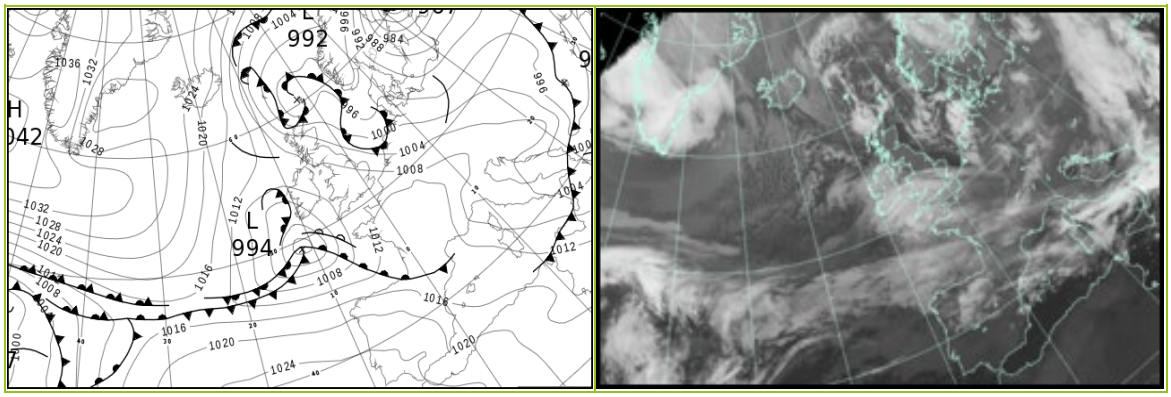

North Atlantic and Europe analysis charts and satellite images at 1200 UTC

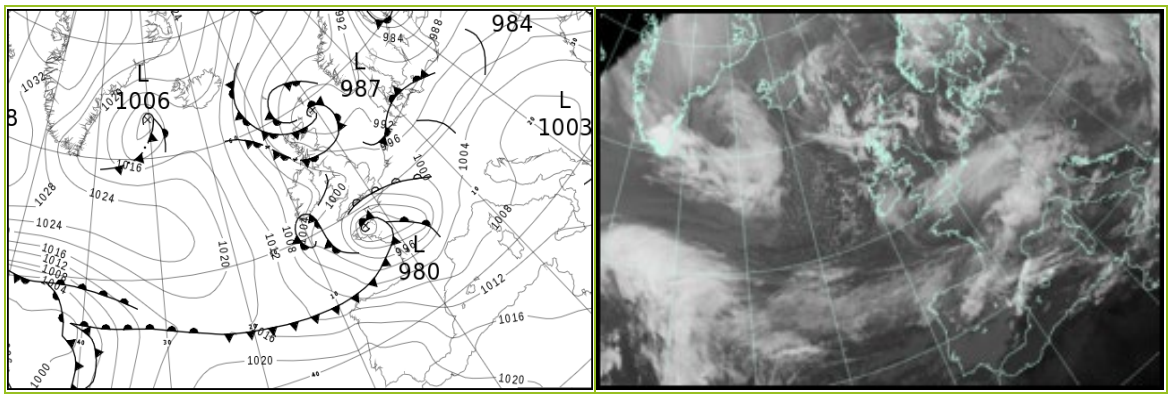

All satellite imagery copyright Met Office and EUMETSAT (European Organisation for the Exploitation of Meteorological Satellites). These show infra-red images from the geostationary MSG satellite. The rainfall rates are derived from both rain-radar and satellite data.

Daily Weather Summary for Thursday 21 November 2024

UK satellite and rain-radar precipitation rates at (L) 0000 and (R) 1200 UTC



UK wind speed and direction at (L) 0000 and (R) 1200 UTC

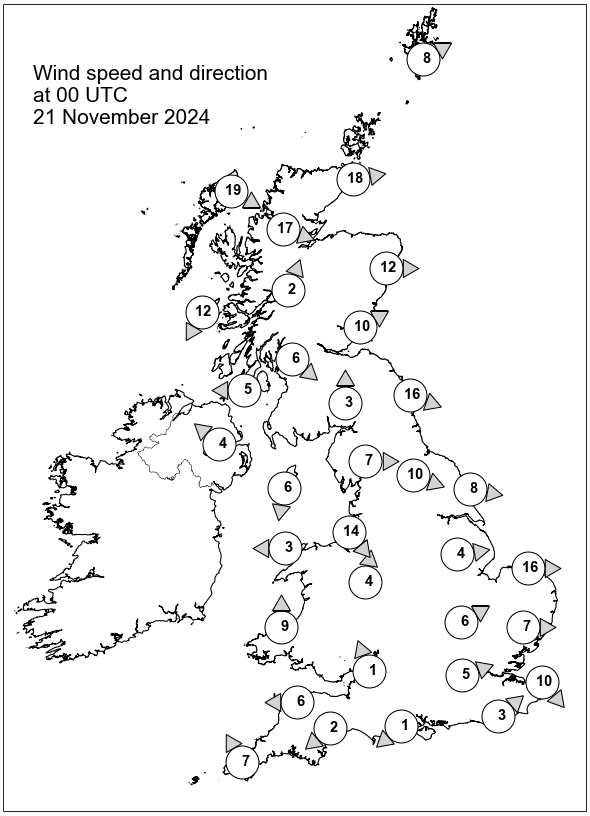

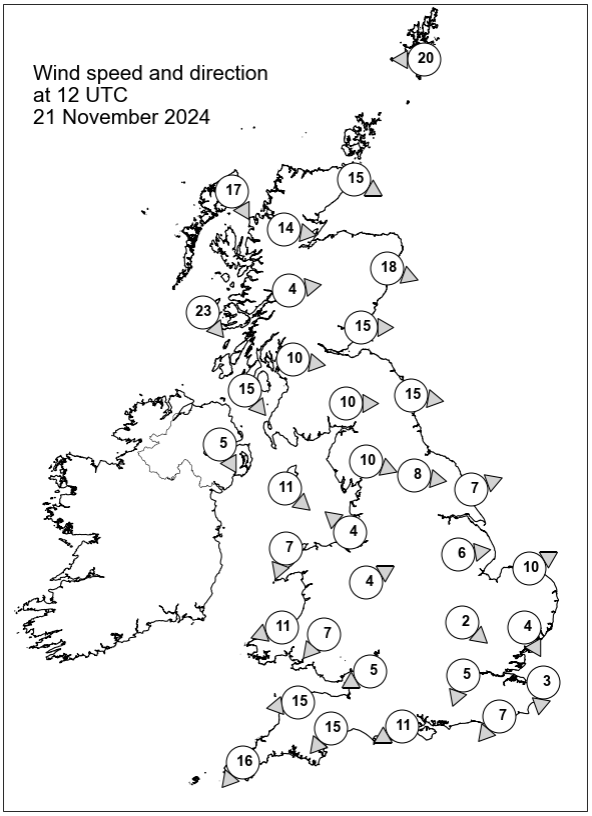

Daily Weather Summary for Thursday 21 November 2024

Selected UK readings at (L) 0000 and (R) 1200 UTC

STATIONS		0000 UTC						1200 UTC					
NO	SITE	PRESS	WDIR	WSPD	CLOUD	TEMP	TDEW	PRESS	WDIR	WSPD	CLOUD	TEMP	TDEW
1	Lerwick	993.3	WSW	8	8	1.0	0.3	991.0	E	20	8	2.1	-1.1
2	Wick	998.8	W	18	3	0.3	-2.8	990.0	WNW	15	8	2.4	0.3
3	Stornoway	1004.0	WNW	19	-	1.0	-0.6	995.3	NNW	17	8	2.3	0.9
4	Loch Glascarnoch	1004.1	WNW	17	8	-1.3	-3.1	994.8	W	14	6	1.1	0.7
5	Aviemore	1005.4	-	-	0	-4.5	-5.9	995.4	-	-	8	0.2	-0.2
6	Dyce	1002.6	W	12	0	-0.8	-4.6	991.5	WNW	18	8	3.5	-2.0
7	Tulloch Bridge	1007.9	SSW	2	6	-5.2	-5.8	997.5	W	4	8	0.8	-0.1
8	Tiree	1008.4	NNE	12	6	1.5	-1.9	999.2	NW	23	8	4.4	0.8
9	Leuchars	1005.5	WSW	10	0	-1.2	-6.5	994.3	W	15	8	4.4	-2.2
10	Bishopton	1007.2	NW	6	0	-0.8	-3.5	997.6	W	10	5	3.8	-0.8
11	Machrihanish	1008.1	E	5	5	-1.7	-3.5	999.7	NW	15	8	3.6	1.5
12	Boulmer	1005.1	WNW	16	0	-0.3	-5.9	995.0	W	15	0	4.1	-2.5
13	Eskdalemuir	1007.5	S	3	0	-4.7	-8.6	997.6	W	10	6	2.9	-2.2
14	Aldergrove	1009.0	SE	4	8	-1.9	-3.5	1002.2	NNW	5	8	1.9	0.9
15	Shap	1008.3	W	7	0	-2.5	-8.0	998.3	WNW	10	0	3.0	-5.0
16	Leeming	1007.2	WNW	10	0	-1.4	-6.1	997.6	W	8	0	4.2	-4.5
17	Ronaldsway	1008.6	N	6	8	1.4	-0.9	1000.5	NW	11	7	4.8	-0.9
18	Bridlington	1005.9	W	8	0	-2.5	-5.6	997.3	WSW	7	0	2.6	-4.6
19	Crosby	1008.4	NW	14	2	3.3	-1.1	1000.2	SE	4	1	4.8	1.8
20	Valley	1008.7	E	3	0	0.5	-2.3	1001.2	NNE	7	8	4.2	0.7
21	Waddington	1008.1	W	4	0	-1.0	-4.3	999.4	W	6	0	0.4	-3.2
22	Shawbury	1009.7	S	4	0	-2.5	-4.0	1000.6	WSW	4	0	1.7	-0.9
23	Weybourne	1006.8	W	16	0	1.1	-3.3	998.1	WSW	10	0	2.4	-2.1
24	Bedford	1009.2	WSW	6	0	-1.2	-2.5	999.5	NW	2	0	2.6	-1.3
25	Aberporth	1009.2	S	9	8	1.8	-0.4	1000.8	ENE	11	2	3.6	-2.2
26	Sennybridge	1010.5	-	-	8	-1.5	-2.2	1000.8	NE	7	8	0.3	-1.9
27	Wattisham	1008.4	W	7	0	-3.4	-5.4	998.8	NNW	4	0	1.3	-1.6
28	Almondsbury	1010.6	SSE	1	1	-1.2	-1.4	999.5	ENE	5	8	1.7	-0.9
29	Heathrow	1010.2	WSW	5	8	-0.4	-1.8	998.7	NNE	5	8	2.7	-1.1
30	Manston	1008.9	NW	10	8	2.2	-4.2	998.3	N	3	8	3.2	0.3
31	Chivenor	1009.7	E	6	8	2.8	0.8	998.4	E	15	6	4.4	-1.7
32	Exeter	1010.3	NE	2	8	0.7	0.4	997.3	NE	15	8	1.4	0.0
33	Herstmonceux	1010.6	SW	3	8	-1.1	-2.2	997.3	NE	7	8	1.7	0.7
34	Hurn	1011.1	NE	1	8	-1.2	-1.6	997.2	ENE	11	8	0.9	0.6
35	Camborne	1008.3	SSE	7	8	5.9	0.2	997.8	NE	16	6	3.1	1.8

Daily Weather Summary for Thursday 21 November 2024

Selected European readings at (L) 0000 and (R) 1200 UTC

STATIONS		0000 UTC						1200 UTC					
NO	SITE	PRESS	WDIR	WSPD	CLOUD	TEMP	TDEW	PRESS	WDIR	WSPD	CLOUD	TEMP	TDEW
1	Murmansk	1014.9	WSW	2	8	-10.0	-11.5	1009.3	NNE	2	8	-9.5	-10.9
2	Helsinki	970.4	SSE	17	7	2.9	1.3	976.6	SSW	17	8	-0.1	-0.5
3	Stockholm	979.9	WNW	12	-	-0.1	-0.6	982.0	WNW	16	-	-4.2	-6.3
4	Oslo	993.6	WSW	2	-	-4.5	-7.8	990.1	N	10	6	-0.9	-14.0
5	Reykjavik	1024.6	N	15	4	-4.8	-10.9	-	-	-	-	-	-
6	Moscow	996.4	SSE	6	8	6.2	3.2	989.5	SSE	6	8	7.5	5.9
7	Kiev	993.1	NW	8	8	5.5	2.9	993.7	NW	6	8	0.6	-0.4
8	Warsaw	995.5	SW	4	6	0.3	-2.9	997.8	W	10	7	1.5	-3.2
9	Berlin	997.2	W	12	7	1.3	-0.9	996.6	SSW	10	8	3.1	-1.6
10	De Bilt	1003.7	W	4	7	1.2	0.8	996.8	WSW	6	8	4.6	-1.7
11	Dublin	1009.0	NNW	4	6	0.0	-0.9	1003.3	WNW	10	7	2.4	-1.4
12	Cork	1004.5	SE	14	7	3.6	2.8	1004.3	N	16	8	0.2	0.0
13	Sofia	991.0	SW	10	5	14.6	6.9	1011.2	NW	6	6	2.0	-3.8
14	Belgrade	1003.9	W	6	8	1.9	1.3	1010.2	SSW	4	0	8.1	0.6
15	Budapest	-	-	-	-	-	-	-	-	-	-	-	-
16	Prague	1001.6	WSW	8	-	1.8	-0.9	1001.6	WSW	8	7	2.5	-2.6
17	Munich	1007.7	W	10	8	1.0	-3.7	1002.8	SW	8	8	3.2	-6.8
18	Strasbourg	1009.8	WSW	10	8	2.9	-2.0	1000.7	SE	3	7	3.1	-1.5
19	Paris	1012.8	W	6	0	0.7	-0.5	995.0	E	12	8	0.3	0.2
20	Jersey	1010.9	SE	5	1	5.6	0.6	986.9	ENE	31	8	1.1	0.4
21	Milan	1006.2	NW	5	0	6.2	-9.5	1004.9	ESE	3	4	7.9	-5.8
22	Marseille	1012.6	NW	7	-	6.9	3.0	1005.9	SSE	6	8	11.4	3.7
23	Bordeaux	1014.9	NE	4	8	8.3	6.4	998.5	W	32	8	14.6	13.1
24	Rome	1005.1	N	5	1	10.0	4.8	1008.9	WSW	4	4	15.2	2.4
25	Ajaccio	1009.9	WNW	13	-	14.6	4.3	1009.7	E	2	8	14.8	5.3
26	Barcelona	1013.4	NNE	7	7	15.8	9.4	1007.7	W	15	8	17.7	9.3
27	Majorca	1014.5	W	4	-	17.4	8.0	1011.1	WSW	18	6	20.1	12.6
28	Madrid	1020.3	SE	7	6	10.5	7.0	1015.9	SW	15	7	13.2	8.3
29	Lisbon	1025.1	W	3	-	15.9	11.2	1022.2	WSW	8	-	18.9	10.2
30	Athens	1004.7	S	9	-	19.8	13.2	1005.7	N	5	-	21.2	11.7
31	Malta	1011.7	W	18	4	20.0	15.1	1013.0	W	10	6	21.1	15.2
32	Gibraltar	1024.0	W	11	0	16.7	13.5	1022.6	W	24	2	17.0	10.3

Daily Weather Summary for Thursday 21 November 2024

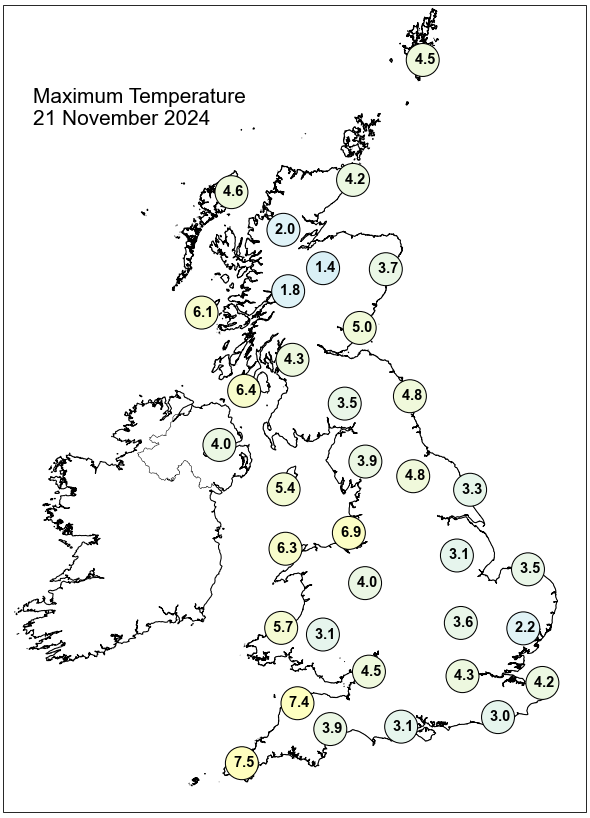

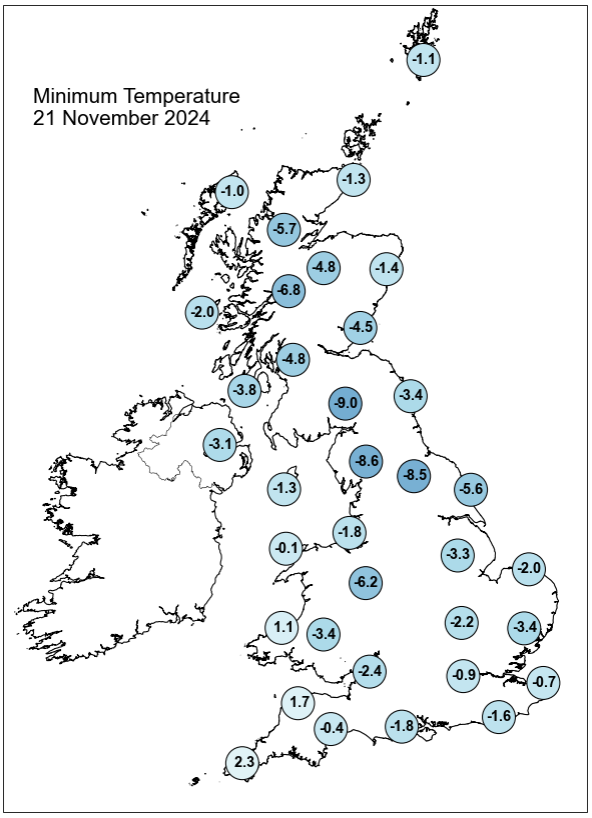

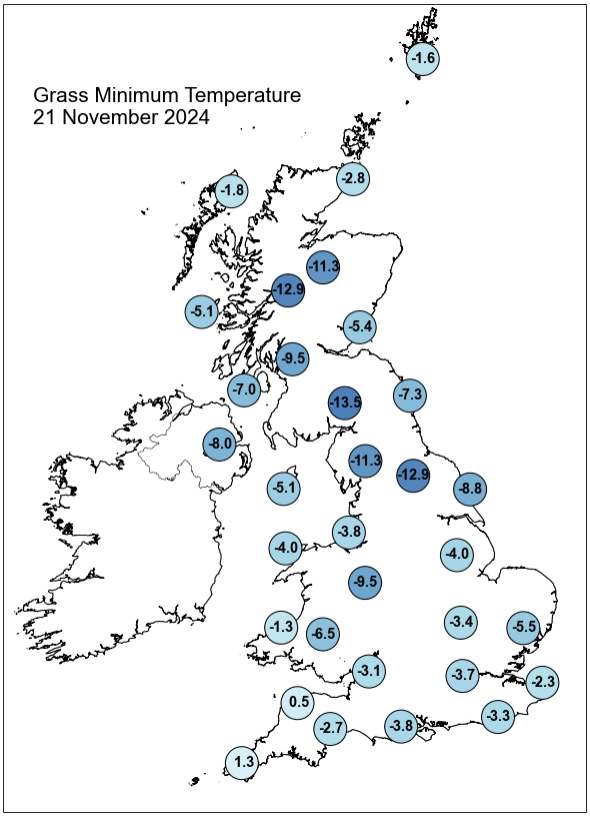

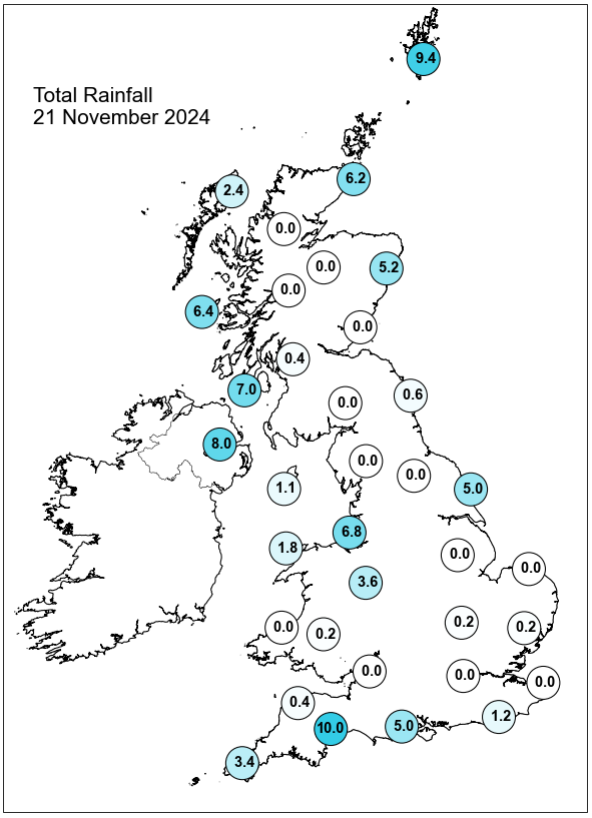

Daily Weather Summary for Thursday 21 November 2024

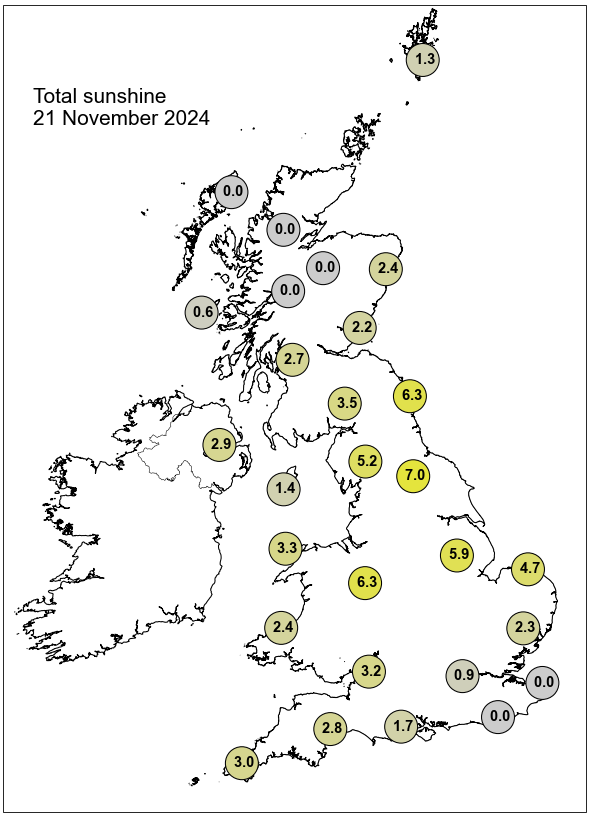

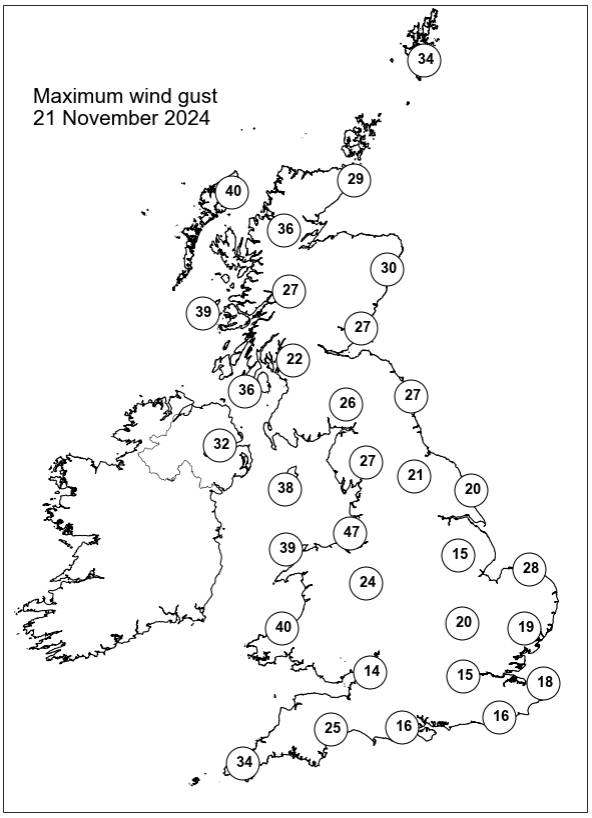

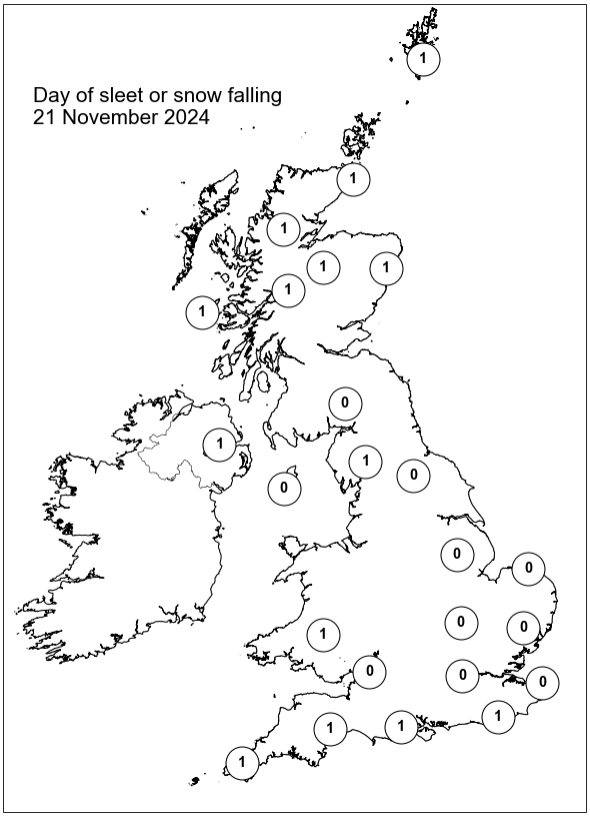

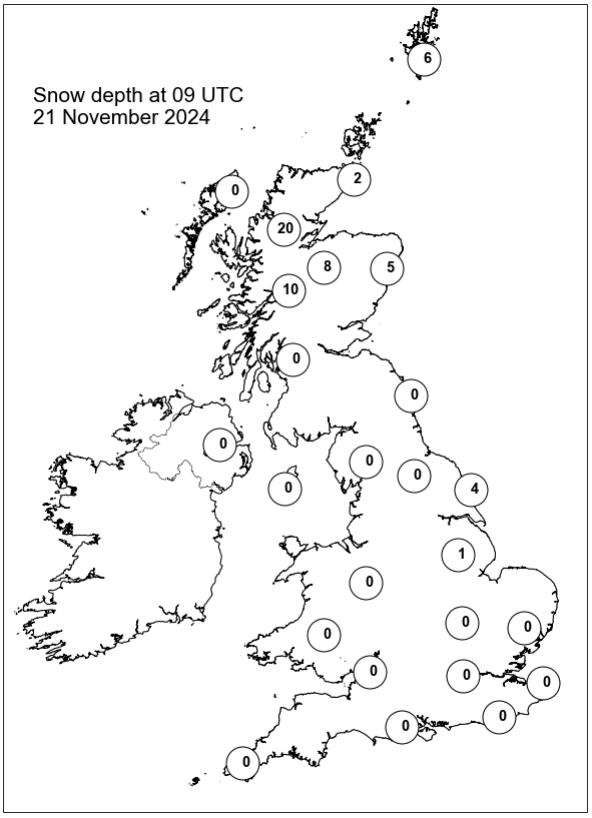

Daily Weather Summary for Friday 22 November 2024

This day's summary created 29/11/2024 03:04

Summary of the UK Weather for Friday 22 November 2024

Once again it was a cold and clear overnight period for the UK, though it was warmer than the night before. In southern England, southern Scotland and southern Wales it was clear. Elsewhere, there were widespread snow showers in northern Scotland, while Northern Ireland and central England had cloud and more isolated wintry showers. A widely cold but bright start for much of the UK. Northwesterly winds persisted with remnant snow and ice. Wintry showers continued for much of the northern England and Scotland. In the south, lighter winds with bright and sunny spells. Temperatures falling quickly into the evening under clear skies and areas of lying snow.

Daily Extremes

Highest Maximum	**14.1°C** Scilly: St Marys Airport (Isles Of Scilly, 31mAMSL)
Lowest Maximum	**0.8°C** Resallach (Sutherland, 133mAMSL)
Highest Minimum	**2.5°C** Scilly: St Marys Airport (Isles Of Scilly, 31mAMSL) also Aberporth (Dyfed, 133mAMSL)
Lowest Minimum	**-9.0°C** Llanarmon Dyffryn Ceiriog (Clwyd, 265mAMSL)
Lowest Grass Minimum	**-9.9°C** Topcliffe (North Yorkshire, 25mAMSL)
Most Rainfall	**80.0mm** Trassey Slievenaman (Down, 220mAMSL)
Most Sunshine	**7.3hr** Almondsbury (Avon, 75mAMSL)
Highest Gust	**50Kt 58mph** Capel Curig No 3 (Gwynedd, 216mAMSL)
Highest Gust (mountain)*	**43Kt 49mph** Cairnwell (Aberdeenshire, 928mAMSL)
Greatest Snow Depth at 0900 UTC	**28cm** Loch Glascarnoch (Ross & Cromarty, 269mAMSL)

mAMSL refers to station elevation in metres above mean sea level.

*Mountain stations are above 500mAMSL.

Daily Weather Summary for Friday 22 November 2024

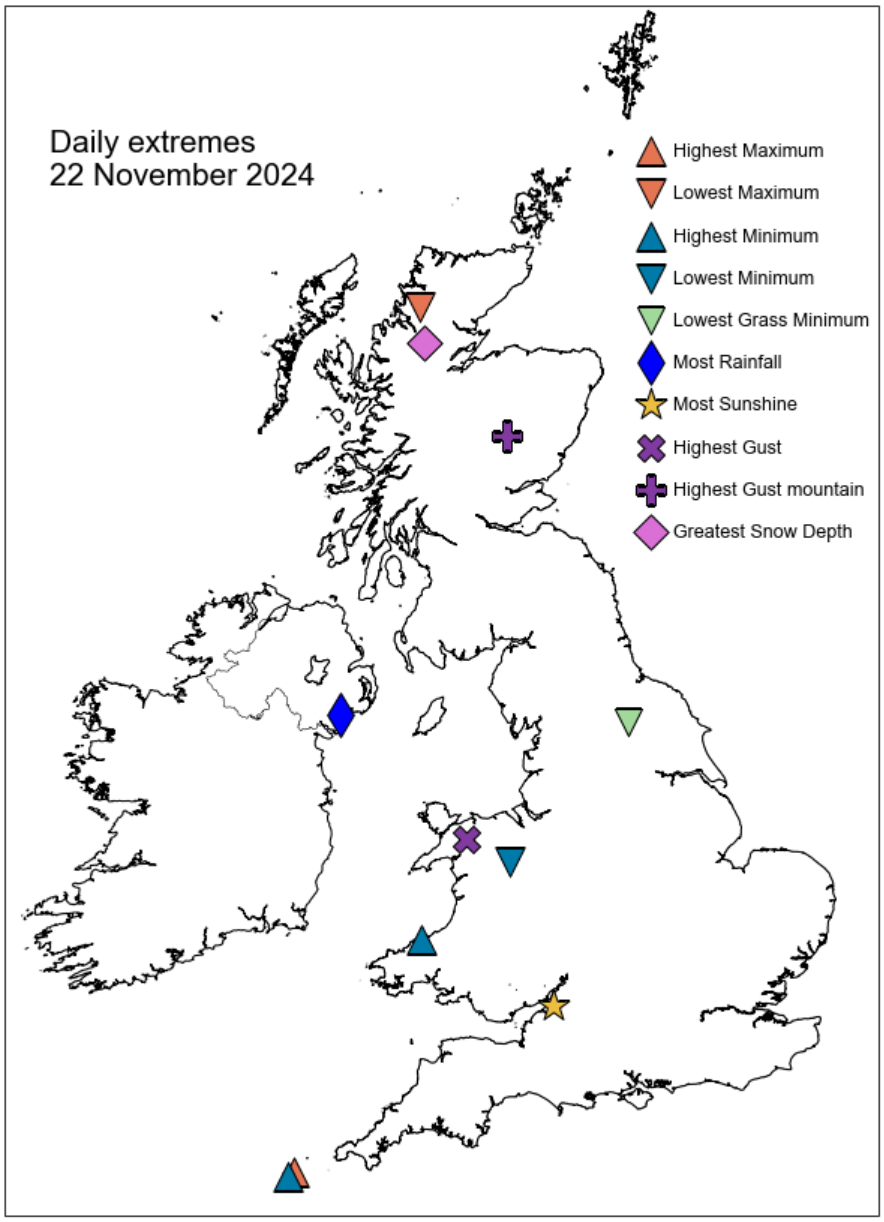

Daily Weather Summary for Friday 22 November 2024

North Atlantic and Europe analysis charts and satellite images at 0000 UTC

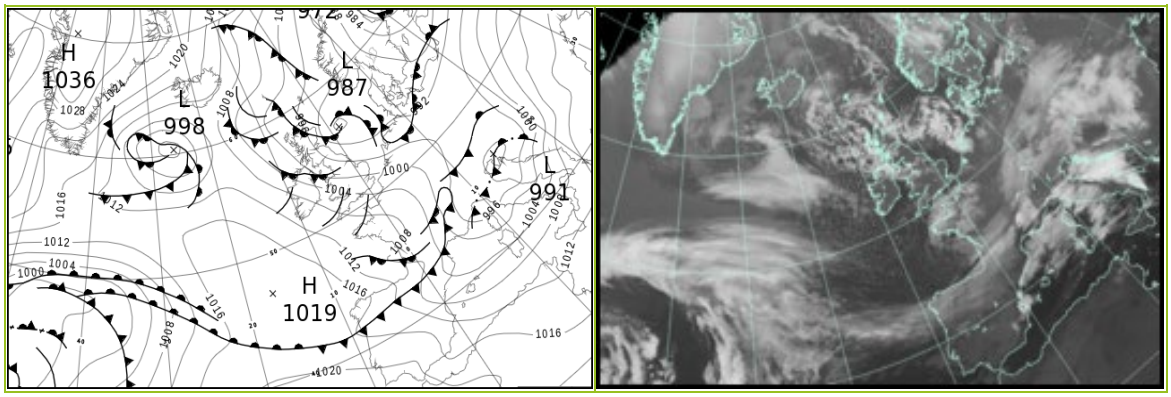

North Atlantic and Europe analysis charts and satellite images at 1200 UTC

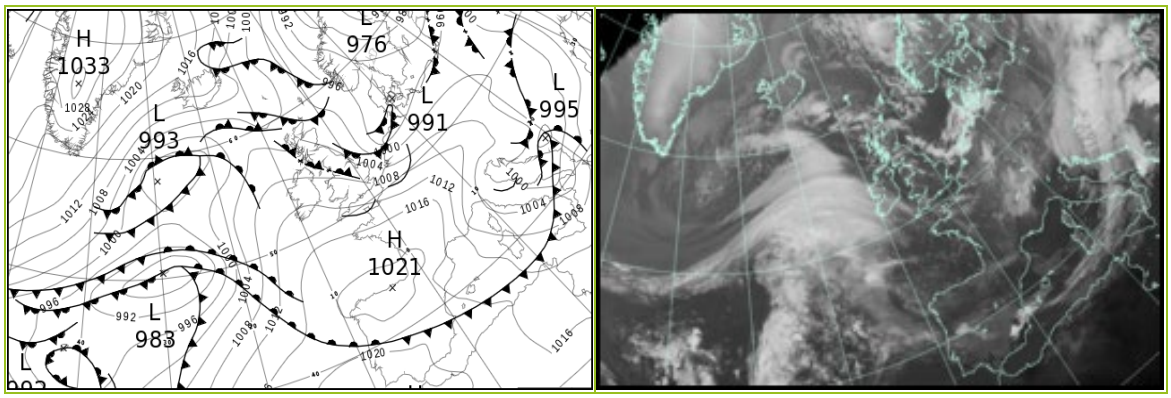

All satellite imagery copyright Met Office and EUMETSAT (European Organisation for the Exploitation of Meteorological Satellites). These show infra-red images from the geostationary MSG satellite. The rainfall rates are derived from both rain-radar and satellite data.

Daily Weather Summary for Friday 22 November 2024

UK satellite and rain-radar precipitation rates at (L) 0000 and (R) 1200 UTC



UK wind speed and direction at (L) 0000 and (R) 1200 UTC

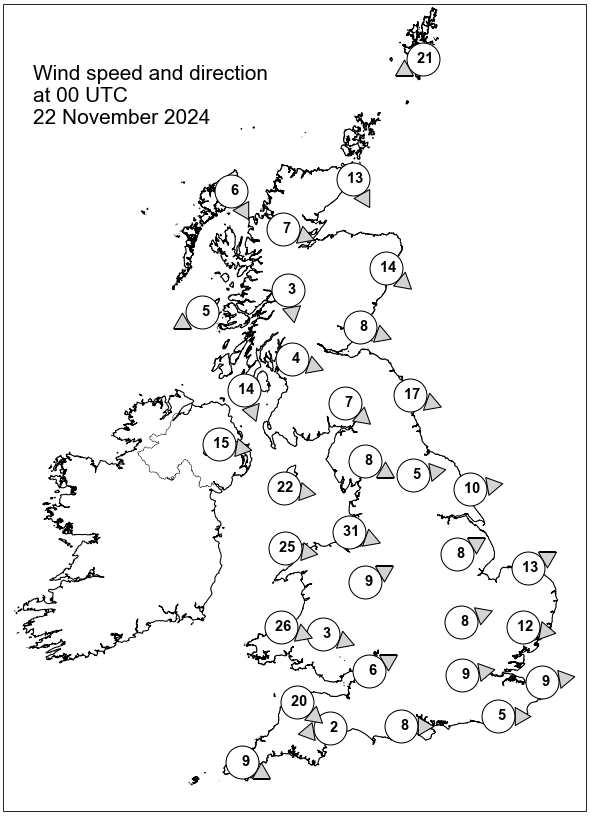

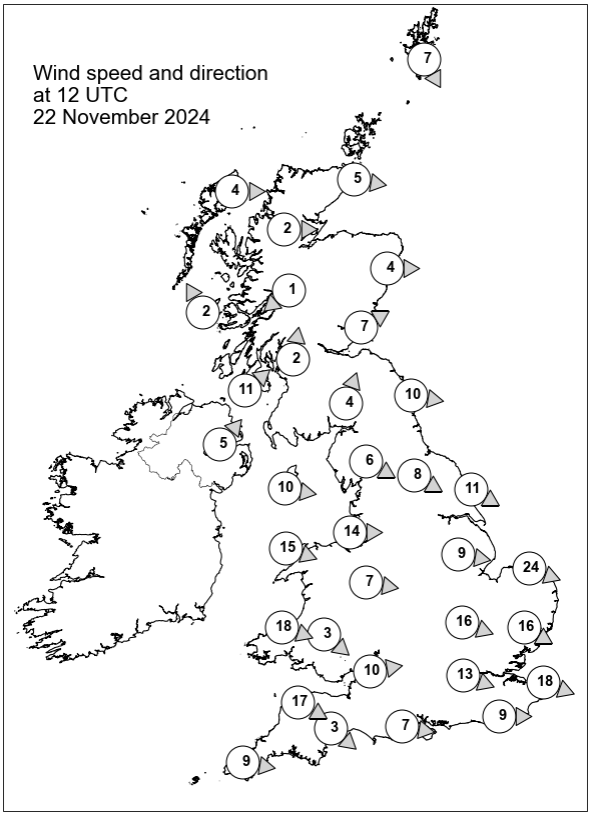

Daily Weather Summary for Friday 22 November 2024

Selected UK readings at (L) 0000 and (R) 1200 UTC

STATIONS		0000 UTC						1200 UTC					
NO	SITE	PRESS	WDIR	WSPD	CLOUD	TEMP	TDEW	PRESS	WDIR	WSPD	CLOUD	TEMP	TDEW
1	Lerwick	995.8	ENE	21	8	3.9	-5.0	1001.3	NNW	7	2	2.3	-2.2
2	Wick	995.4	NNW	13	6	2.3	0.4	1002.8	W	5	5	1.6	0.6
3	Stornoway	998.4	NNW	6	8	2.6	0.3	1002.7	W	4	8	3.5	1.5
4	Loch Glascarnoch	998.6	WNW	7	0	-3.0	-4.2	1004.3	W	2	4	-2.0	-2.9
5	Aviemore	997.4	-	-	0	0.5	-1.5	1004.0	-	-	1	1.2	-2.2
6	Dyce	993.9	NW	14	8	1.6	0.5	1003.2	W	4	0	2.7	-1.2
7	Tulloch Bridge	999.1	N	3	8	-1.5	-3.1	1005.4	NE	1	8	0.2	-0.2
8	Tiree	1000.1	ENE	5	8	2.9	1.1	1004.4	SSE	2	8	4.4	2.2
9	Leuchars	994.9	WNW	8	8	2.7	-2.9	1004.0	WSW	7	0	4.2	-2.2
10	Bishopton	997.2	WNW	4	7	1.4	-0.9	1005.1	S	2	8	3.8	2.2
11	Machrihanish	998.9	NNW	14	7	5.1	0.6	1005.9	SW	11	8	4.7	2.8
12	Boulmer	993.7	WNW	17	3	2.4	-1.7	1004.5	W	10	0	4.1	-3.0
13	Eskdalemuir	996.9	NW	7	0	-1.1	-3.0	1005.8	SSW	4	4	2.5	-1.6
14	Aldergrove	1001.2	W	15	8	2.5	1.6	1008.0	SW	5	7	3.2	1.6
15	Shap	996.6	WNW	8	6	1.3	-1.9	1005.9	WNW	6	0	3.4	-2.3
16	Leeming	996.1	W	5	6	0.4	-2.4	1005.8	WNW	8	0	5.8	-2.7
17	Ronaldsway	998.5	W	22	8	4.4	1.9	1007.5	W	10	8	5.6	1.7
18	Bridlington	994.4	W	10	8	0.3	-2.0	1004.2	WNW	11	0	4.3	-0.7
19	Crosby	998.1	WNW	31	8	4.6	2.7	1007.3	W	14	8	8.2	4.2
20	Valley	1001.9	W	25	8	5.4	0.8	1008.7	WNW	15	8	6.3	2.4
21	Waddington	997.8	WSW	8	0	0.2	-1.2	1006.5	W	9	0	4.4	-2.4
22	Shawbury	1000.6	WSW	9	8	1.8	-1.0	1008.3	W	7	6	5.7	1.6
23	Weybourne	996.7	WSW	13	0	0.8	-0.6	1004.2	WNW	24	2	5.5	0.8
24	Bedford	1000.3	WSW	8	0	0.3	-1.9	1007.4	WNW	16	6	5.0	1.7
25	Aberporth	1004.9	WNW	26	8	5.1	-0.5	1010.3	WNW	18	4	6.2	0.1
26	Sennybridge	1004.3	WNW	3	-	1.4	-1.7	1009.9	NW	3	8	5.6	2.6
27	Wattisham	999.3	W	12	0	0.0	-2.1	1005.9	WNW	16	1	4.9	0.3
28	Almondsbury	1004.3	WSW	6	0	2.2	-0.8	1010.5	W	10	0	6.8	0.5
29	Heathrow	1002.2	W	9	2	-0.1	-2.3	1008.7	WNW	13	3	7.0	0.4
30	Manston	1001.1	W	9	0	0.2	-2.8	1006.9	WNW	18	5	6.3	1.3
31	Chivenor	1006.5	NW	20	4	6.2	-3.5	1011.5	WNW	17	7	7.8	0.8
32	Exeter	1006.6	E	2	7	1.9	-0.8	1011.9	NW	3	8	6.5	1.3
33	Herstmonceux	1003.0	W	5	4	-0.1	-3.2	1008.8	W	9	0	6.0	-0.1
34	Hurn	1005.2	W	8	8	-0.3	-1.9	1011.3	W	7	0	6.6	0.2
35	Camborne	1009.1	WNW	9	8	5.1	-1.2	1013.9	W	9	8	6.8	4.3

Daily Weather Summary for Friday 22 November 2024

Selected European readings at (L) 0000 and (R) 1200 UTC

STATIONS		0000 UTC						1200 UTC					
NO	SITE	PRESS	WDIR	WSPD	CLOUD	TEMP	TDEW	PRESS	WDIR	WSPD	CLOUD	TEMP	TDEW
1	Murmansk	993.8	NE	10	8	-2.8	-4.0	968.1	NNE	6	8	-0.2	-0.9
2	Helsinki	978.4	SW	12	5	-2.3	-3.9	985.4	SW	8	1	-3.5	-6.3
3	Stockholm	983.0	W	10	-	-5.2	-8.4	987.8	WSW	10	-	-5.0	-9.9
4	Oslo	989.2	NE	2	-	-7.9	-14.2	991.0	W	8	3	-2.1	-14.1
5	Reykjavik	1011.8	ENE	9	2	-3.9	-11.3	1009.6	NE	8	3	-3.0	-10.8
6	Moscow	993.8	WSW	2	8	1.8	0.4	1011.1	SSW	4	6	1.0	-4.5
7	Kiev	1007.4	SW	4	0	-1.2	-2.9	1006.8	SSE	6	8	0.1	-0.7
8	Warsaw	996.2	SSE	4	7	-0.6	-4.7	999.3	W	6	5	1.3	-1.9
9	Berlin	992.3	SSW	4	6	-0.4	-3.4	999.6	WSW	6	8	2.5	-1.4
10	De Bilt	995.5	SSW	6	8	0.7	-1.8	998.8	WSW	12	8	6.1	1.5
11	Dublin	1004.4	WSW	12	1	0.2	-2.0	1009.3	W	14	6	3.5	-0.2
12	Cork	1010.3	W	10	1	1.0	-1.2	1012.9	W	6	4	3.0	0.0
13	Sofia	1013.5	SW	2	0	-3.3	-4.1	1003.0	NW	4	6	4.8	0.0
14	Belgrade	1000.4	SSE	12	6	5.0	0.4	998.3	NNW	4	8	3.9	2.3
15	Budapest	-	-	-	-	-	-	-	-	-	-	-	-
16	Prague	994.0	N	2	-	-1.2	-3.1	1002.9	W	8	3	2.6	-4.4
17	Munich	994.4	N	6	7	-1.1	-2.0	1009.3	WSW	12	6	1.0	-5.9
18	Strasbourg	999.5	NW	6	7	0.0	-1.3	1012.2	S	9	8	0.5	-1.0
19	Paris	1005.4	W	10	6	-0.8	-1.5	1013.0	W	15	6	3.5	1.2
20	Jersey	1007.4	NW	8	8	4.9	-0.4	1013.6	WNW	15	8	8.2	1.8
21	Milan	993.8	NW	3	6	3.2	3.0	1005.9	N	14	0	10.8	-11.4
22	Marseille	1000.3	W	24	7	13.3	5.7	1013.9	NW	19	-	9.3	-1.7
23	Bordeaux	1008.3	NNE	8	8	5.2	1.9	1020.2	W	2	-	8.7	3.9
24	Rome	1001.8	SSW	16	5	18.2	12.7	1003.4	WNW	20	7	17.8	8.8
25	Ajaccio	1002.0	SW	20	8	17.8	14.1	1007.1	NW	19	-	15.8	5.4
26	Barcelona	1003.5	WSW	8	8	18.4	8.4	1014.0	SE	5	1	17.5	4.1
27	Majorca	1006.4	W	3	4	17.4	11.2	1015.4	NW	13	2	17.4	4.6
28	Madrid	1013.3	SSW	12	3	11.1	8.8	1017.9	NE	2	5	14.4	5.5
29	Lisbon	1020.1	WSW	6	-	16.9	14.4	1020.8	WNW	4	-	18.9	14.0
30	Athens	1012.8	N	2	-	15.3	6.0	1011.6	S	6	6	20.6	13.3
31	Malta	1013.5	SW	6	1	18.0	14.1	1011.6	SW	18	3	22.7	16.1
32	Gibraltar	1020.3	WSW	12	2	17.4	13.2	1021.7	W	13	7	20.2	11.0

Daily Weather Summary for Friday 22 November 2024

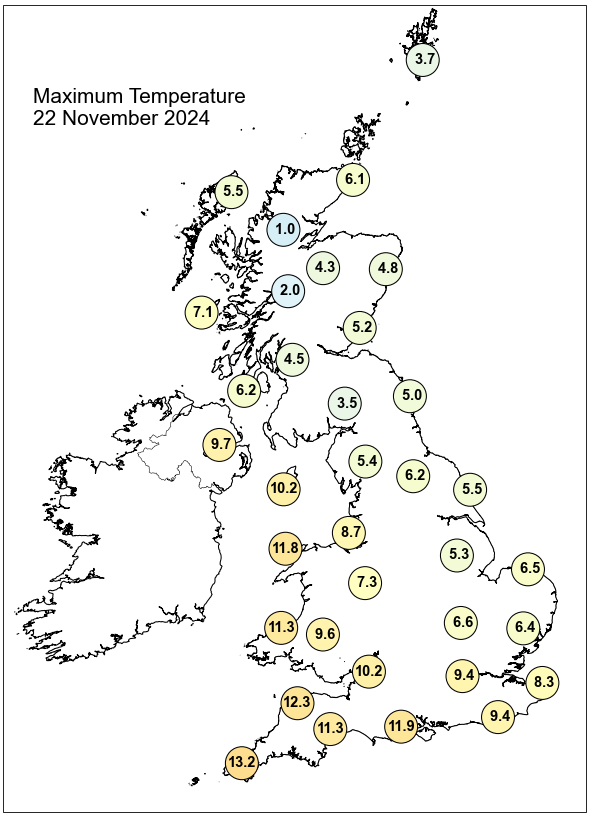

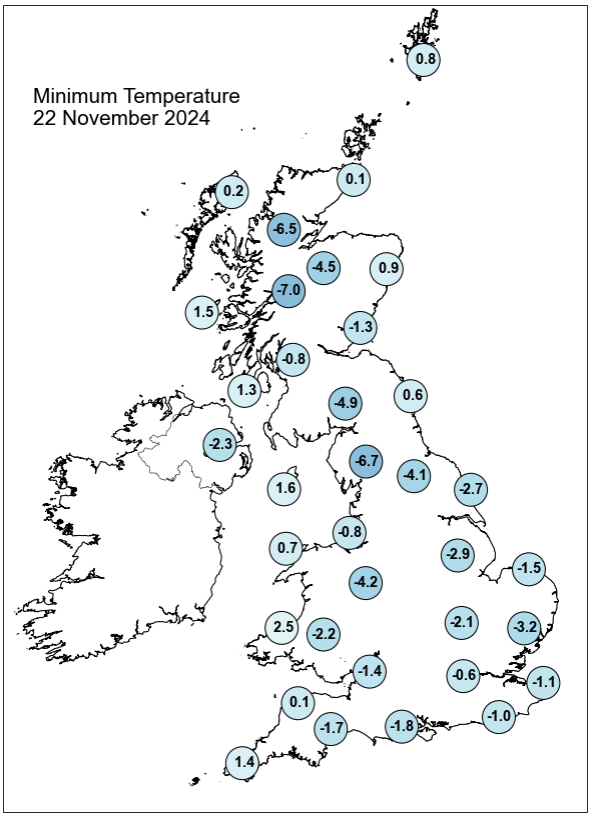

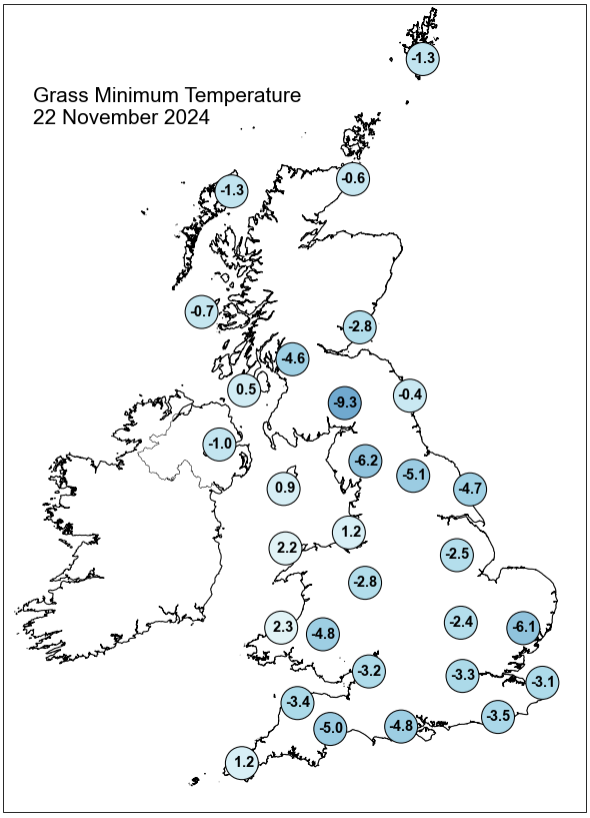

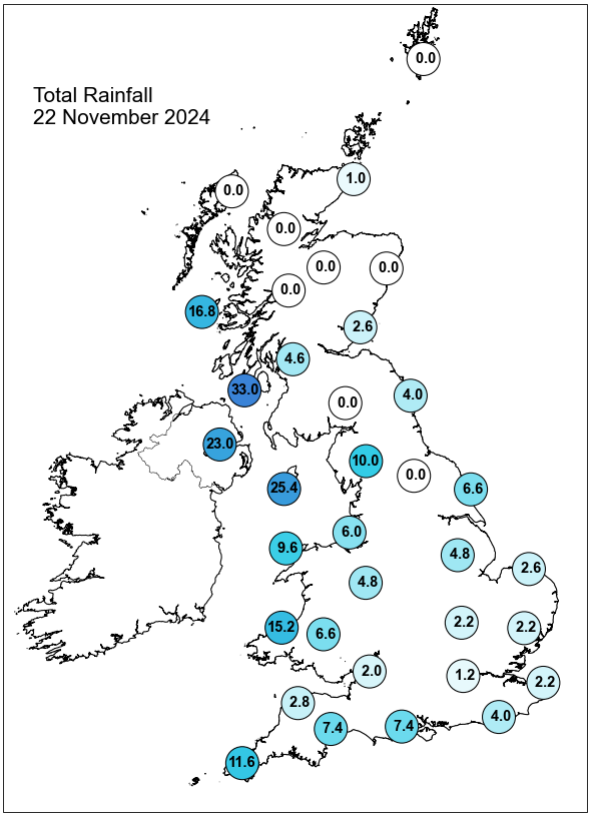

Daily Weather Summary for Friday 22 November 2024

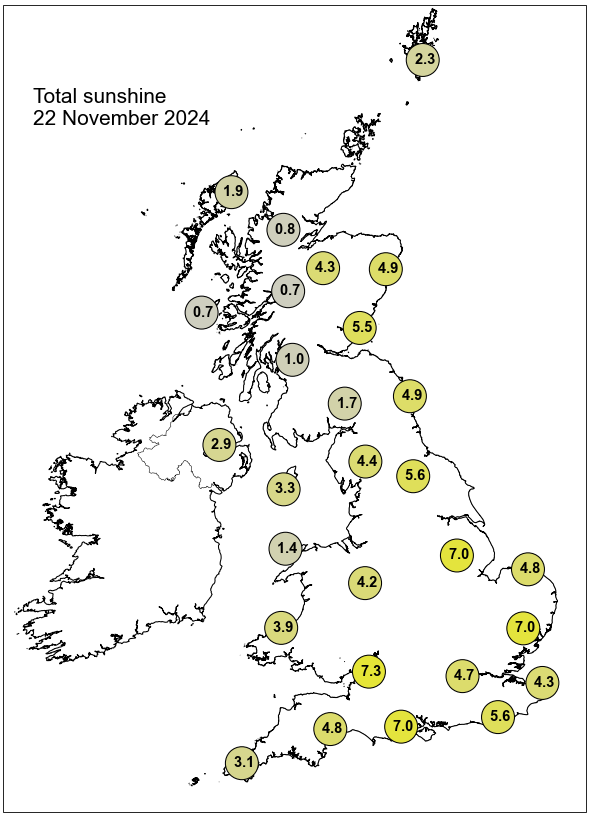

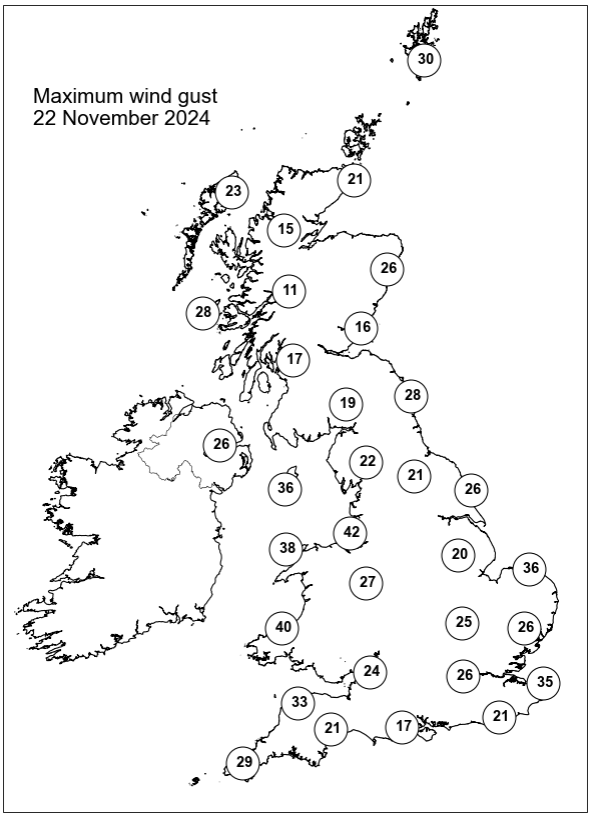

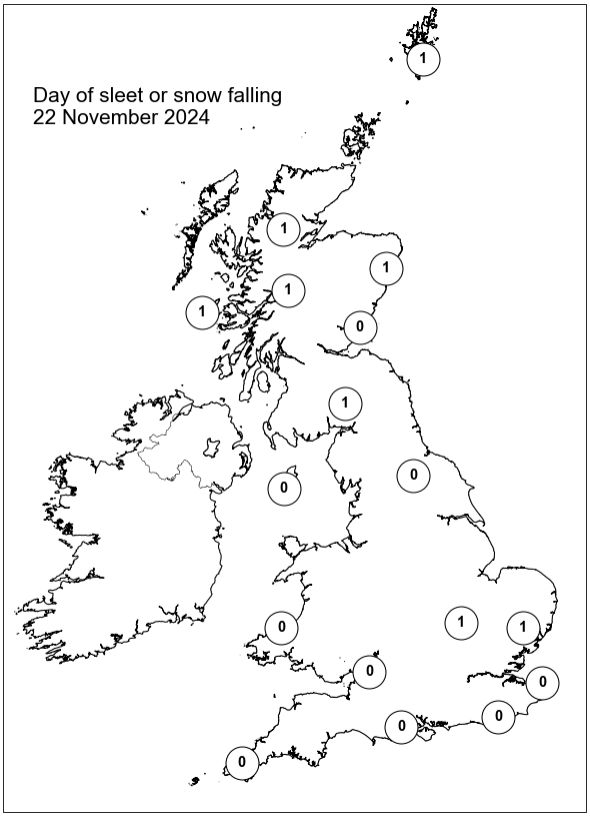

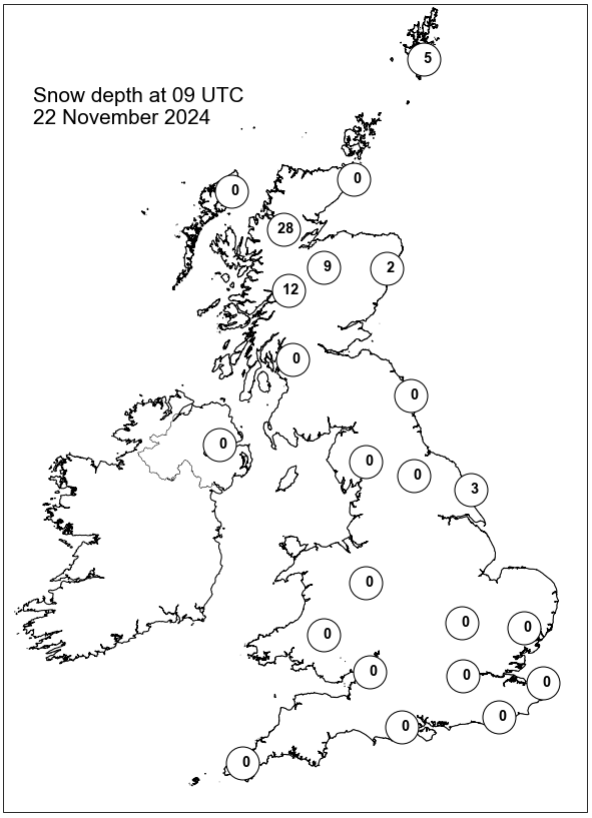

Daily Weather Summary for Saturday 23 November 2024

This day's summary created 30/11/2024 03:02

Summary of the UK Weather for Saturday 23 November 2024

Wintry showers decayed across most of the country on Friday evening, with some isolated freezing fog in places. From the west cloud increased, with some strong winds and outbreaks of rain with transient hill snow spreading west by early Saturday morning. Ahead of this was widespread frost, locally severe in northern and northeastern areas. Rain began to move in preceded by snow in some areas on Saturday morning. The worst precipitation was mainly over hills across central and northern parts of the UK. The afternoon remained unsettled with strong southwesterly winds and heavy snow for most. Indeed, winds were particularly strong around coastal regions as Storm Bert continued to impact the UK. Gusts were up to 60 Knots in parts. The evening was mostly cloudy with further outbreaks of rain, heavy at times. More organised rain developed in the southwest later in the night, whilst some clearer spells accompanied by scattered showers arrived in the far NW. Windy with coastal gales, which were severe in the far northeast and later southwest.

Daily Extremes

Highest Maximum	**17.8°C** Brize Norton (Oxfordshire, 82mAMSL)
Lowest Maximum	**6.1°C** Lentran (Inverness-shire, 146mAMSL)
Highest Minimum	**6.0°C** Scilly: St Marys Airport (Isles Of Scilly, 31mAMSL) also Whitesands (Pembrokeshire, 62mAMSL)
Lowest Minimum	**-12.4°C** Kinbrace, Hatchery (Sutherland, 103mAMSL)
Lowest Grass Minimum	**-13.3°C** Braemar No 2 (Aberdeenshire, 327mAMSL)
Most Rainfall	**126.0mm** Treherbert, Tyn-y-waun (Mid Glamorgan, 259mAMSL)
Most Sunshine	**0.3hr** Aldergrove (Antrim, 63mAMSL)
Highest Gust	**71Kt 82mph** Capel Curig No 3 (Gwynedd, 216mAMSL)
Highest Gust (mountain)*	**91Kt 105mph** Cairngorm Summit (Inverness-shire, 1237mAMSL)
Greatest Snow Depth at 0900 UTC	**25cm** Loch Glascarnoch (Ross & Cromarty, 269mAMSL)

mAMSL refers to station elevation in metres above mean sea level.

*Mountain stations are above 500mAMSL.

Daily Weather Summary for Saturday 23 November 2024

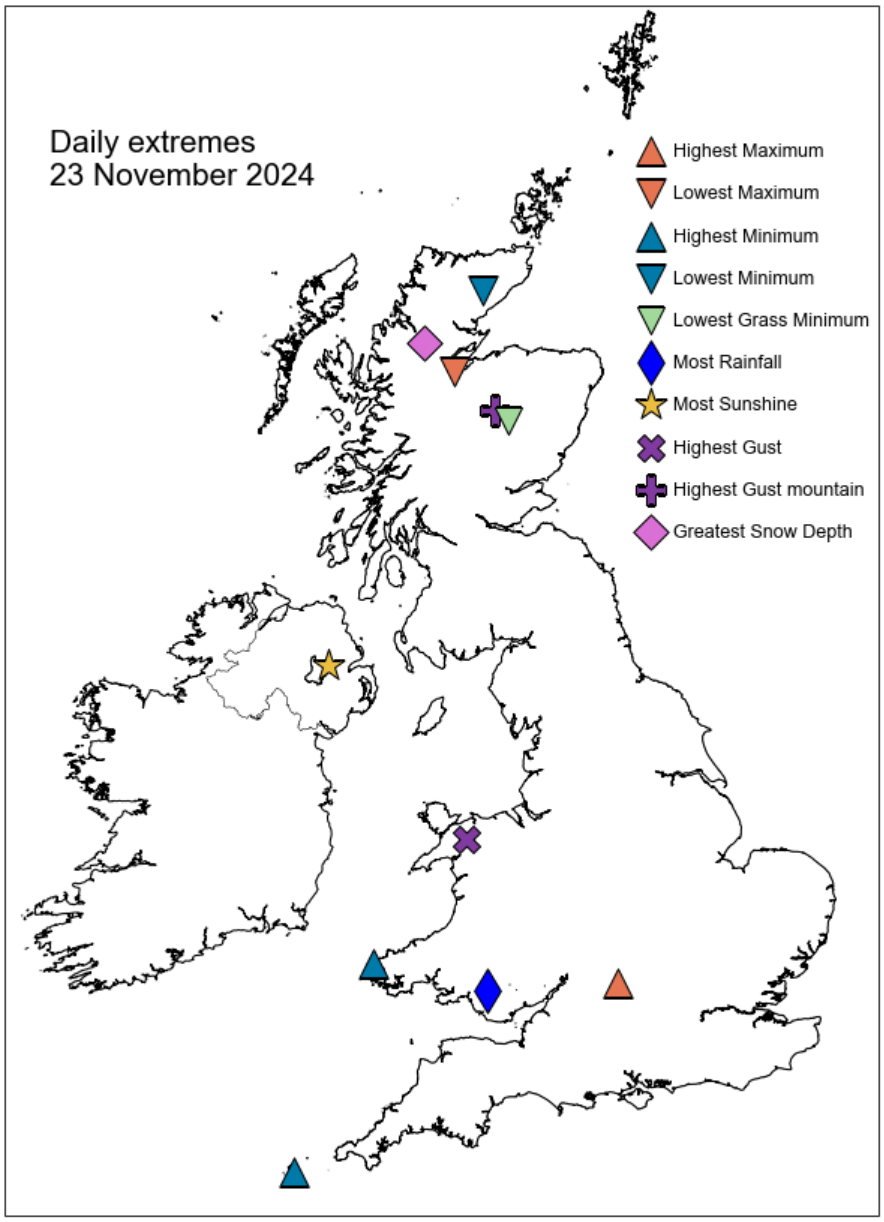

Daily Weather Summary for Saturday 23 November 2024

North Atlantic and Europe analysis charts and satellite images at 0000 UTC

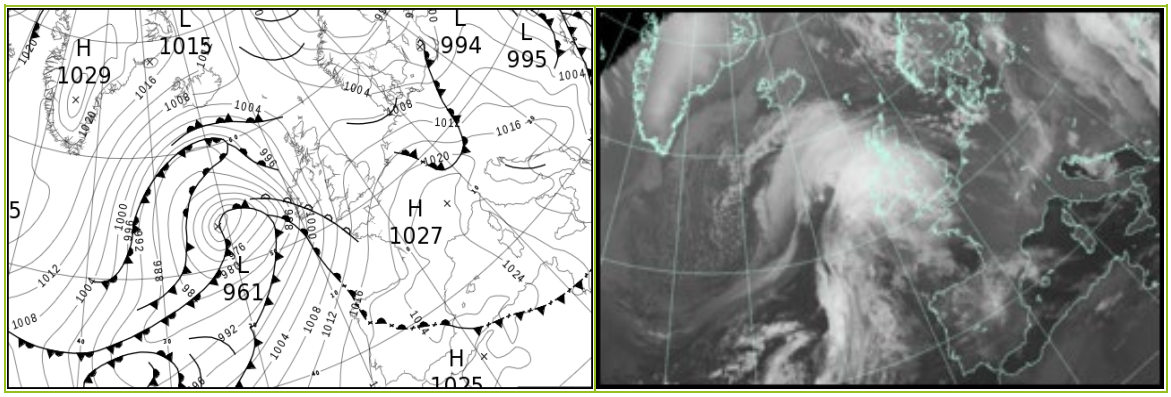

North Atlantic and Europe analysis charts and satellite images at 1200 UTC

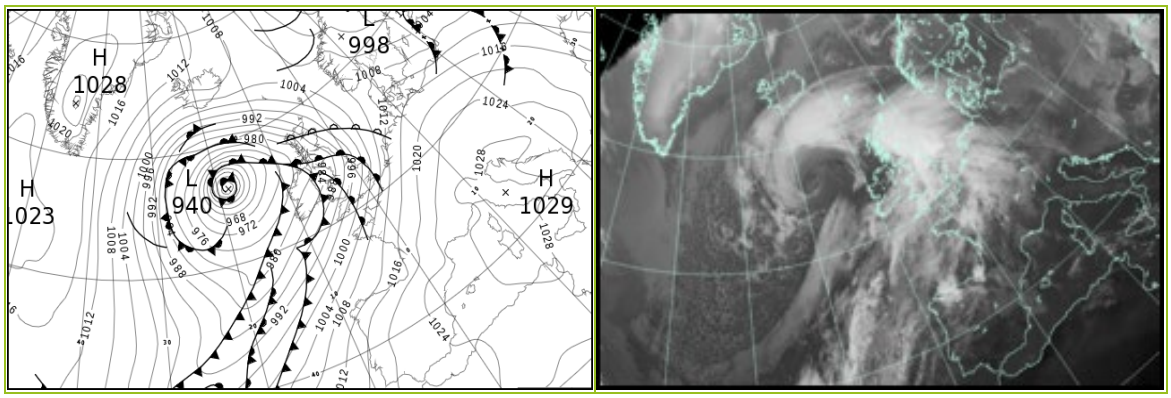

All satellite imagery copyright Met Office and EUMETSAT (European Organisation for the Exploitation of Meteorological Satellites). These show infra-red images from the geostationary MSG satellite. The rainfall rates are derived from both rain-radar and satellite data.

Daily Weather Summary for Saturday 23 November 2024

UK satellite and rain-radar precipitation rates at (L) 0000 and (R) 1200 UTC



UK wind speed and direction at (L) 0000 and (R) 1200 UTC

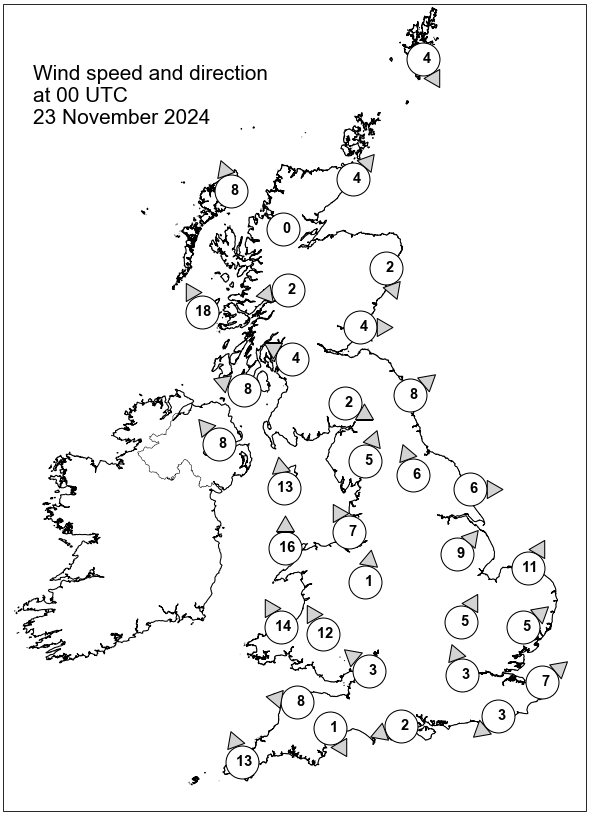

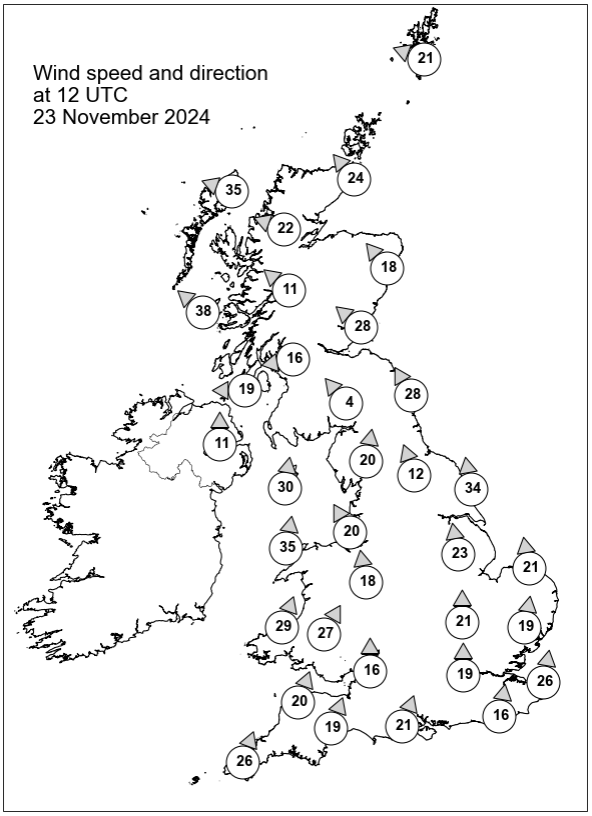

Daily Weather Summary for Saturday 23 November 2024

Selected UK readings at (L) 0000 and (R) 1200 UTC

STATIONS		0000 UTC						1200 UTC					
NO	SITE	PRESS	WDIR	WSPD	CLOUD	TEMP	TDEW	PRESS	WDIR	WSPD	CLOUD	TEMP	TDEW
1	Lerwick	1006.4	NNW	4	0	-1.4	-6.4	1001.1	ESE	21	8	4.2	-1.1
2	Wick	1006.3	SW	4	-	-	-3.6	993.2	SE	24	8	5.6	2.1
3	Stornoway	1003.5	SSE	8	8	4.0	2.0	983.9	ESE	35	8	5.1	1.7
4	Loch Glascarnoch	1007.7	-	0	0	-10.0	-11.2	988.3	ESE	22	8	0.9	-0.2
5	Aviemore	1007.7	-	-	4	-4.2	-4.9	988.6	-	-	8	2.5	-0.1
6	Dyce	1007.9	NNW	2	1	-5.1	-5.7	993.2	SE	18	8	3.2	2.2
7	Tulloch Bridge	1007.7	E	2	8	-2.3	-2.9	987.4	SE	11	8	1.2	-0.1
8	Tiree	1002.8	SSE	18	8	6.7	3.0	977.8	SE	38	8	5.8	4.0
9	Leuchars	1007.7	W	4	7	-3.2	-4.5	989.9	SE	28	8	3.6	2.3
10	Bishopton	1007.1	ESE	4	8	-0.5	-1.0	985.1	E	16	8	1.4	0.6
11	Machrihanish	1005.3	ESE	8	8	3.5	2.1	980.3	E	19	8	5.9	5.2
12	Boulmer	1008.9	SW	8	0	0.2	-1.3	989.1	SSE	28	8	6.0	4.8
13	Eskdalemuir	1009.5	WNW	2	8	-2.1	-2.6	985.9	SE	4	8	2.1	1.4
14	Aldergrove	1005.5	SE	8	8	3.2	-0.2	979.7	S	11	8	12.9	12.1
15	Shap	1009.8	SSW	5	8	0.3	-0.6	986.2	S	20	8	5.0	4.3
16	Leeming	1010.6	SSE	6	0	-0.6	-1.7	990.5	SSE	12	8	2.8	2.2
17	Ronaldsway	1007.2	S	13	8	7.0	0.7	982.5	S	30	-	13.6	12.4
18	Bridlington	1010.7	W	6	0	-0.1	-0.8	993.0	S	34	8	7.4	6.5
19	Crosby	1009.7	SSE	7	8	3.6	1.1	986.6	SSE	20	8	10.0	8.9
20	Valley	1007.9	S	16	8	7.6	1.6	985.1	S	35	8	13.0	12.8
21	Waddington	1012.4	SW	9	0	1.6	-0.2	994.6	S	23	8	7.8	6.8
22	Shawbury	1011.3	S	1	8	2.4	0.3	989.7	S	18	8	11.0	9.6
23	Weybourne	1013.0	SSW	11	0	0.7	-0.3	999.1	S	21	8	7.5	6.5
24	Bedford	1013.7	SSW	5	0	0.8	-1.3	997.5	S	21	8	9.3	7.8
25	Aberporth	1008.9	SSE	14	8	4.2	0.3	988.8	SSW	29	8	13.4	12.9
26	Sennybridge	1010.9	SSE	12	8	2.1	-0.7	991.0	SSW	27	8	12.3	11.2
27	Wattisham	1014.5	SW	5	0	0.5	-1.0	1001.7	S	19	8	7.6	5.7
28	Almondsbury	1012.9	SE	3	4	2.9	0.9	995.2	S	16	8	12.9	11.5
29	Heathrow	1014.6	SSE	3	8	1.3	-1.1	1000.8	S	19	8	9.8	8.0
30	Manston	1015.6	SW	7	3	1.2	-1.5	1005.4	S	26	8	8.2	4.3
31	Chivenor	1011.2	E	8	8	5.4	2.0	994.5	SSW	20	8	14.7	12.8
32	Exeter	1012.2	NNW	1	7	1.5	0.9	996.6	SSW	19	8	14.7	13.0
33	Herstmonceux	1015.4	NE	3	7	-1.6	-2.2	1004.5	S	16	8	9.5	5.7
34	Hurn	1014.0	ENE	2	8	-0.7	-0.9	1000.1	SSW	21	8	11.9	11.1
35	Camborne	1009.3	SSE	13	8	8.4	5.3	994.8	SSW	26	8	13.9	13.0

Daily Weather Summary for Saturday 23 November 2024

Selected European readings at (L) 0000 and (R) 1200 UTC

STATIONS		0000 UTC						1200 UTC					
NO	SITE	PRESS	WDIR	WSPD	CLOUD	TEMP	TDEW	PRESS	WDIR	WSPD	CLOUD	TEMP	TDEW
1	Murmansk	976.4	S	21	7	-2.0	-5.7	981.9	S	17	8	-2.4	-5.3
2	Helsinki	993.4	WSW	6	0	-7.2	-7.9	996.9	ESE	8	7	-2.5	-5.2
3	Stockholm	994.5	SSW	6	-	-7.2	-9.7	1002.2	W	8	-	-0.4	-7.1
4	Oslo	996.4	NE	2	-	-8.0	-10.1	1004.0	S	4	2	2.8	-6.5
5	Reykjavik	1006.0	NE	6	1	-3.9	-12.5	1004.2	E	7	4	-1.5	-11.2
6	Moscow	1010.7	SE	4	8	0.8	-2.9	998.9	-	0	8	0.7	0.0
7	Kiev	996.8	-	0	8	2.8	2.4	1008.8	NW	8	8	0.2	-2.9
8	Warsaw	1006.3	S	2	7	-2.3	-3.3	1017.1	W	12	6	2.0	-2.2
9	Berlin	1008.2	WNW	10	0	1.6	-0.1	1019.9	SW	8	8	3.9	0.1
10	De Bilt	1014.9	S	6	8	2.5	1.2	1013.1	S	12	8	5.0	1.8
11	Dublin	1006.0	SSE	8	8	4.3	-0.1	981.8	SW	12	7	15.0	12.2
12	Cork	998.7	SSE	27	8	7.0	5.9	983.8	SSW	21	7	13.2	13.2
13	Sofia	1012.9	WNW	10	8	-0.9	-2.7	1023.6	WNW	12	6	1.7	-2.2
14	Belgrade	1015.7	W	4	0	0.6	-1.4	1027.0	W	6	7	2.1	-2.2
15	Budapest	-	-	-	-	-	-	-	-	-	-	-	-
16	Prague	1010.4	WSW	8	-	1.1	-2.1	1024.6	WSW	10	4	4.3	-2.4
17	Munich	1018.7	WSW	10	8	0.8	-3.0	1025.5	S	4	8	5.1	-5.8
18	Strasbourg	1022.4	S	8	7	2.6	0.5	1022.4	S	10	-	5.3	-0.8
19	Paris	1020.5	S	4	-	1.1	0.4	1015.5	S	10	8	5.9	-0.2
20	Jersey	1015.3	SSW	12	8	8.8	4.3	1004.6	S	25	8	11.0	9.8
21	Milan	1019.9	N	2	0	3.9	-7.2	1028.0	W	4	0	10.7	-6.0
22	Marseille	1024.9	N	7	-	2.7	-3.9	1027.6	SE	5	8	11.8	-2.1
23	Bordeaux	1022.2	SE	7	-	3.6	2.9	1017.7	SE	12	-	11.5	4.9
24	Rome	1018.0	NNW	7	-	6.0	-3.8	1028.9	N	4	0	13.0	-6.9
25	Ajaccio	1021.2	NE	7	-	7.1	2.6	1029.0	W	3	-	15.7	2.5
26	Barcelona	1025.2	NNW	7	8	11.6	7.8	1025.5	WSW	15	6	17.7	10.2
27	Majorca	1025.1	NE	3	4	9.0	6.4	1026.5	WSW	7	3	19.2	10.5
28	Madrid	1024.1	NNW	3	8	6.9	2.8	1023.7	NNW	3	7	12.1	10.6
29	Lisbon	1020.7	S	3	-	14.6	14.6	1017.8	ESE	4	-	19.4	12.5
30	Athens	1009.8	S	6	-	19.9	12.0	1017.0	NNW	18	-	17.8	2.0
31	Malta	1017.8	WNW	13	1	18.3	13.4	1025.8	N	13	1	18.6	7.6
32	Gibraltar	1022.2	WSW	8	0	16.9	13.8	1022.9	E	12	1	18.8	15.4

Daily Weather Summary for Saturday 23 November 2024

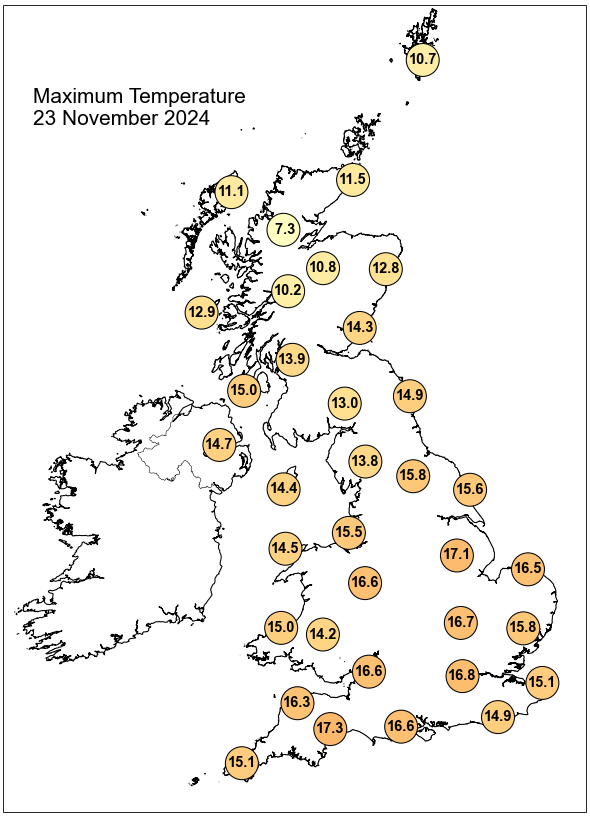

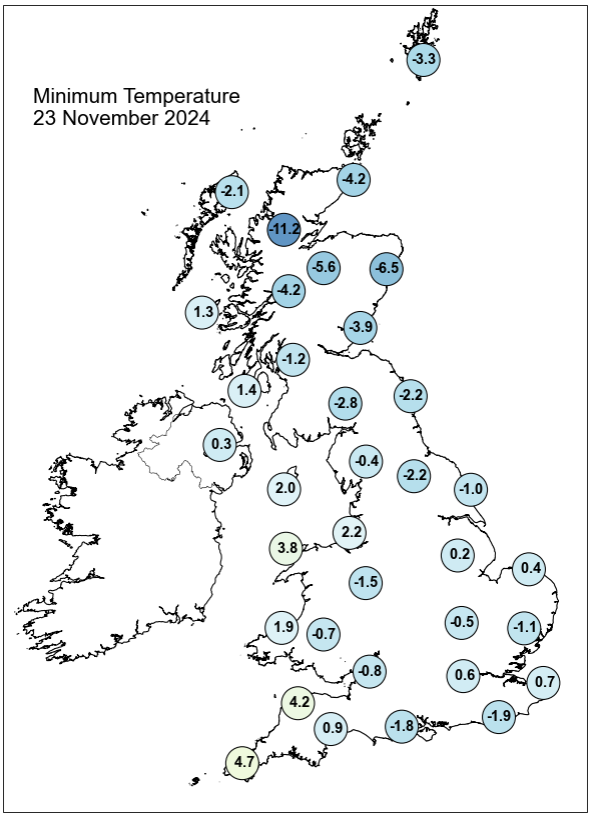

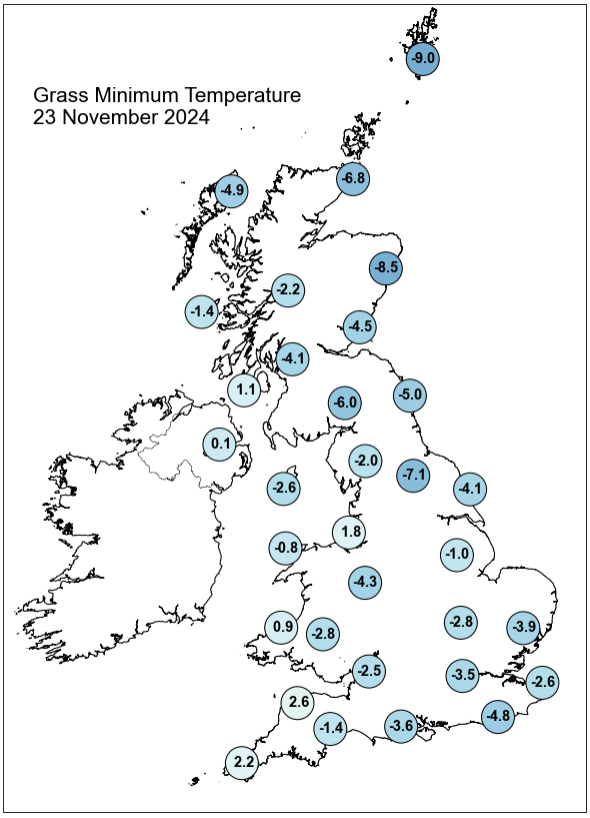

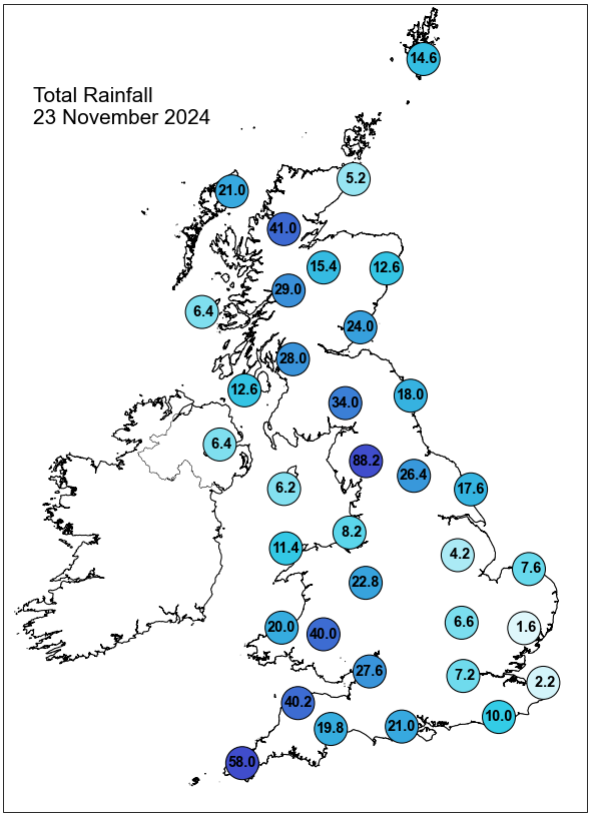

Daily Weather Summary for Saturday 23 November 2024

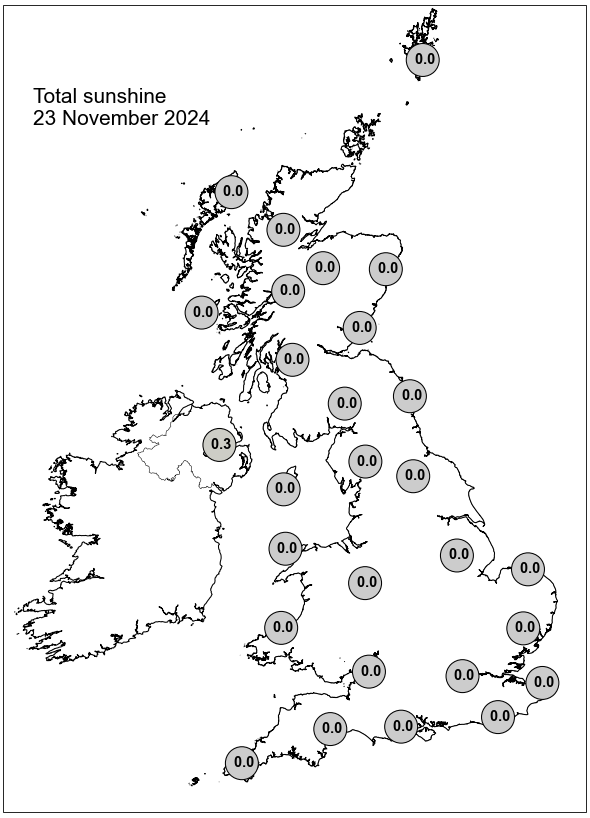

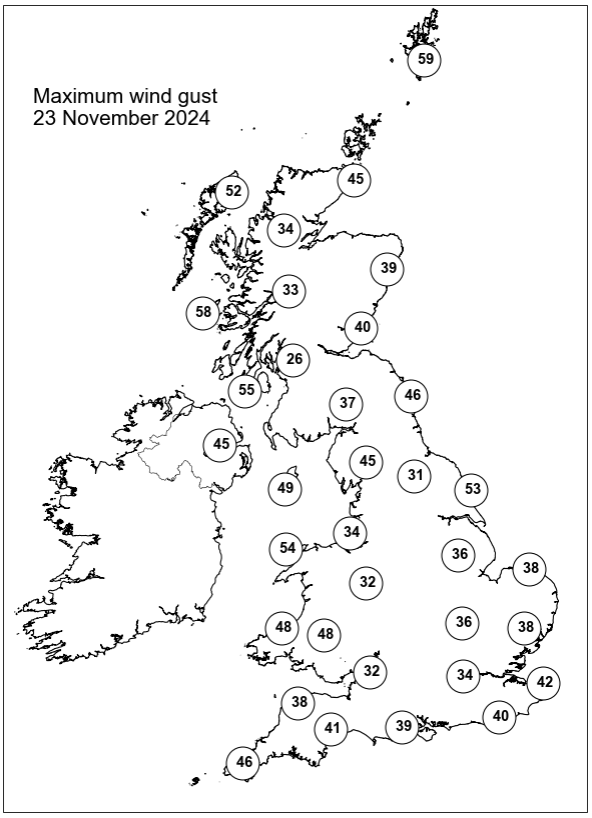

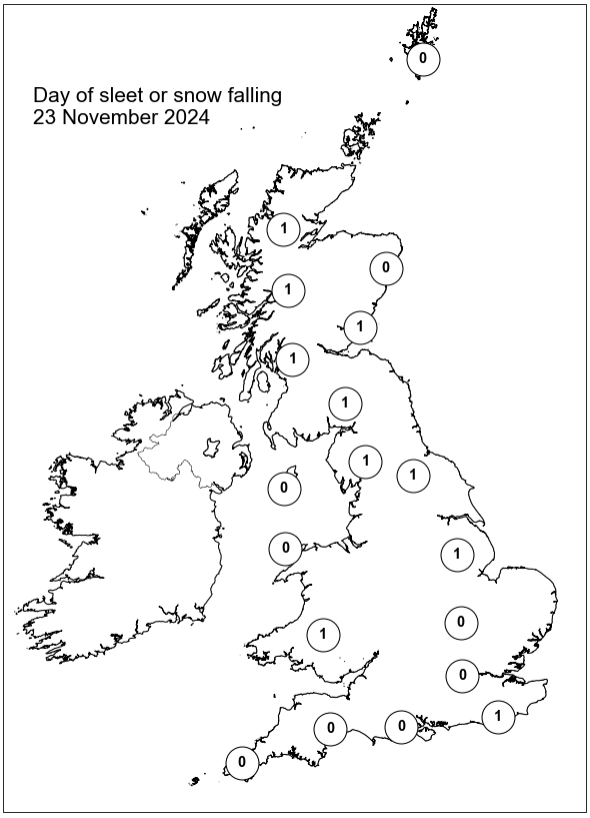

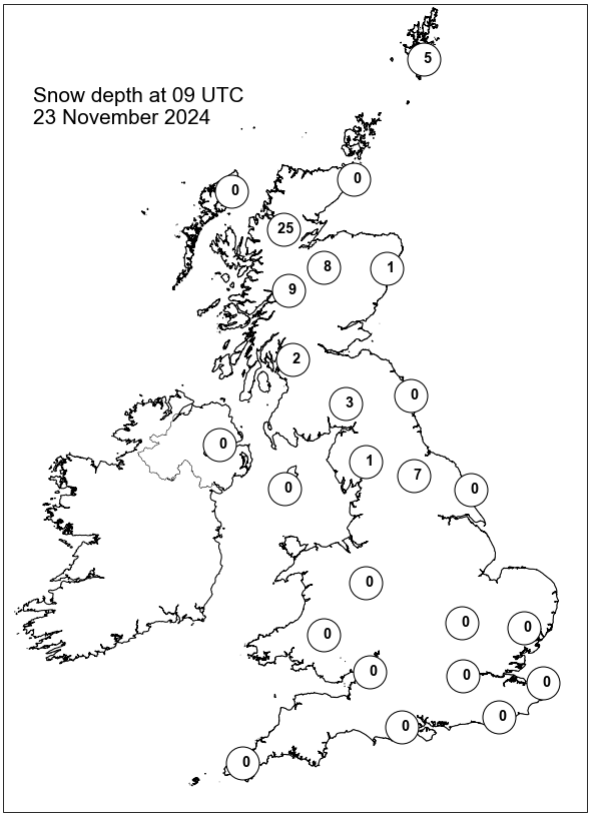

Daily Weather Summary for Sunday 24 November 2024

This day's summary created 01/12/2024 03:02

Summary of the UK Weather for Sunday 24 November 2024

Overnight was mostly cloudy with further outbreaks of rain, heavy at times. Organised rain developed in the southwest later into the night, while some clearer spells accompanied by scattered showers arrived in the far northwest. It was very windy with coastal gales, some severe in the far northeast and later in the southwest as well. It was much milder compared to recent days across England and Wales. Low pressure (Storm Bert) to the northwest of the UK brought strong winds to all areas of the UK, but particularly in the north and west, with associated frontal systems bringing heavy rain and particularly gusty winds slowly eastwards through England and Wales. Dry ahead of and behind the fronts but some showers affected northwest Scotland and Northern Ireland. Mild across all areas, and very mild ahead of the frontal systems with temperatures falling back a little on their clearance.

Daily Extremes

Highest Maximum	**18.7°C** Santon Downham (Suffolk, 6mAMSL)
Lowest Maximum	**7.3°C** Braemar No 2 (Aberdeenshire, 327mAMSL)
Highest Minimum	**12.8°C** Plymouth, Mountbatten (Devon, 50mAMSL)
Lowest Minimum	**-3.9°C** Baltasound No 2 (Shetland, 15mAMSL)
Lowest Grass Minimum	**-0.6°C** Dunrobin Castle Gardens (Sutherland, 6mAMSL)
Most Rainfall	**54.4mm** South Newington (Oxfordshire, 105mAMSL)
Most Sunshine	**6.3hr** Strathy East (Sutherland, 68mAMSL)
Highest Gust	**68Kt 78mph** Wight: Needles Old Battery (Isle Of Wight, 80mAMSL)
Highest Gust (mountain)*	**79Kt 91mph** Cairngorm Summit (Inverness-shire, 1237mAMSL)
Greatest Snow Depth at 0900 UTC	**9cm** Loch Glascarnoch (Ross & Cromarty, 269mAMSL)

mAMSL refers to station elevation in metres above mean sea level.

*Mountain stations are above 500mAMSL.

Daily Weather Summary for Sunday 24 November 2024

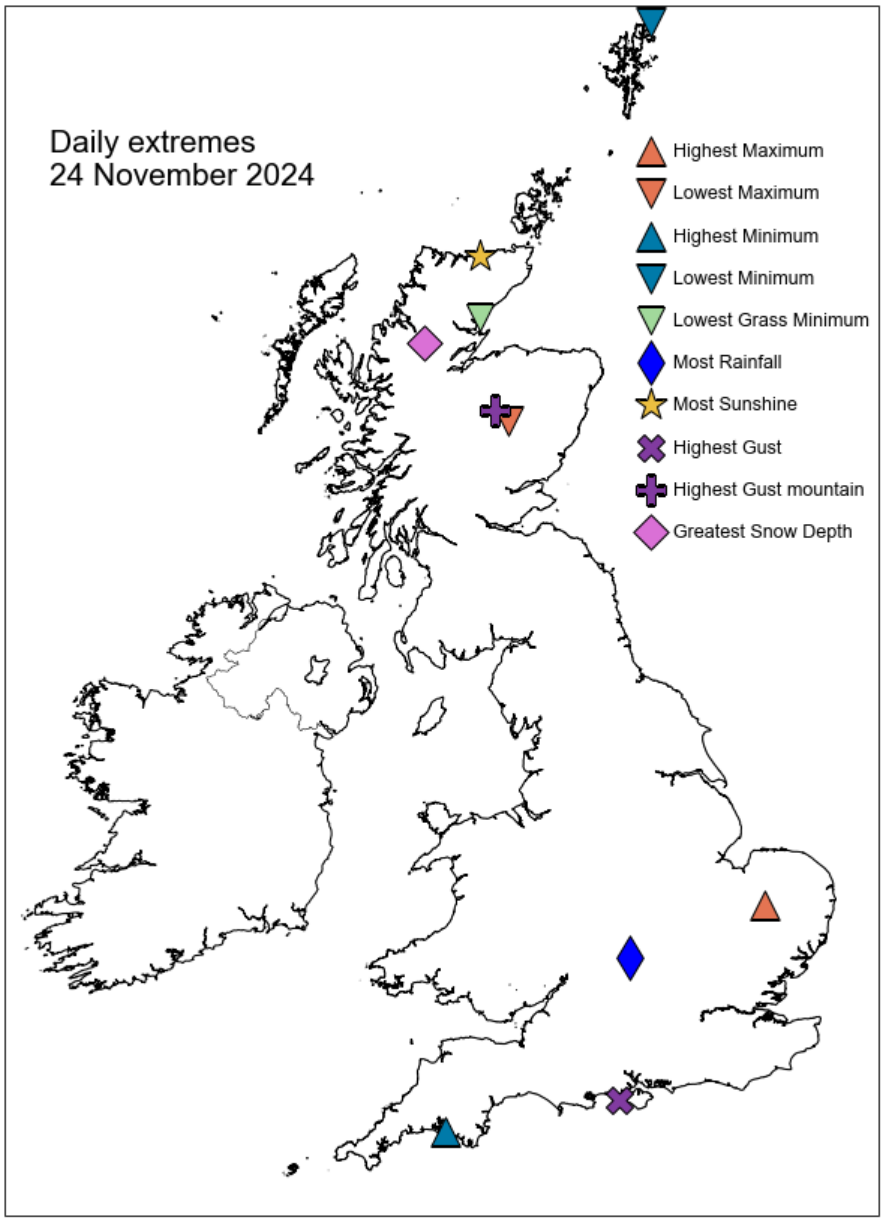

Daily Weather Summary for Sunday 24 November 2024

North Atlantic and Europe analysis charts and satellite images at 0000 UTC

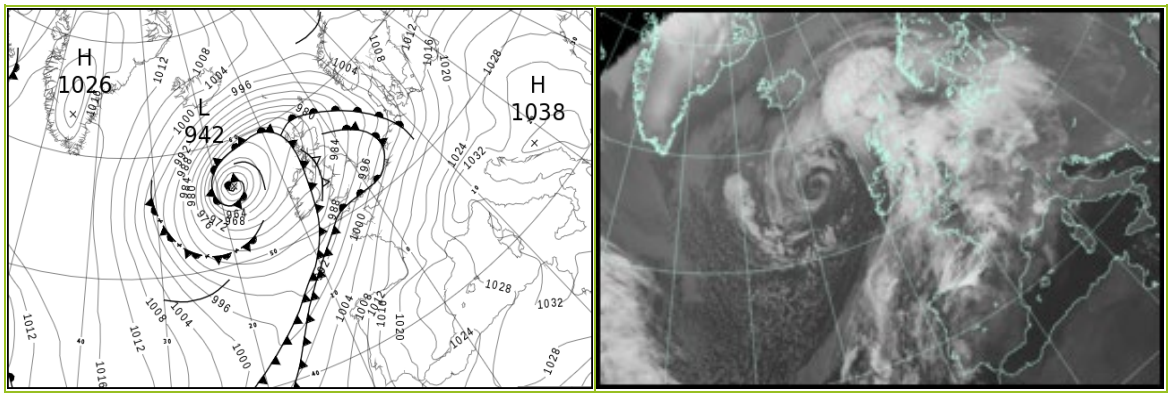

North Atlantic and Europe analysis charts and satellite images at 1200 UTC

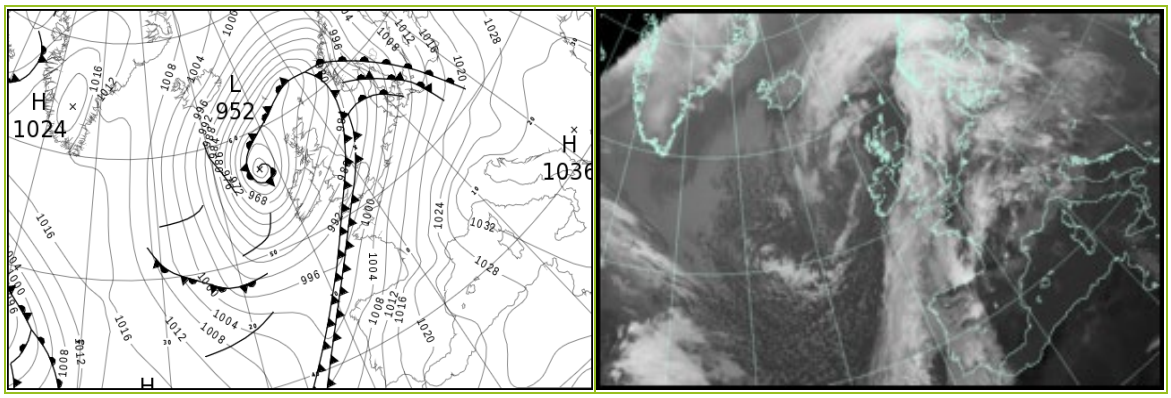

All satellite imagery copyright Met Office and EUMETSAT (European Organisation for the Exploitation of Meteorological Satellites). These show infra-red images from the geostationary MSG satellite. The rainfall rates are derived from both rain-radar and satellite data.

Daily Weather Summary for Sunday 24 November 2024

UK satellite and rain-radar precipitation rates at (L) 0000 and (R) 1200 UTC



UK wind speed and direction at (L) 0000 and (R) 1200 UTC

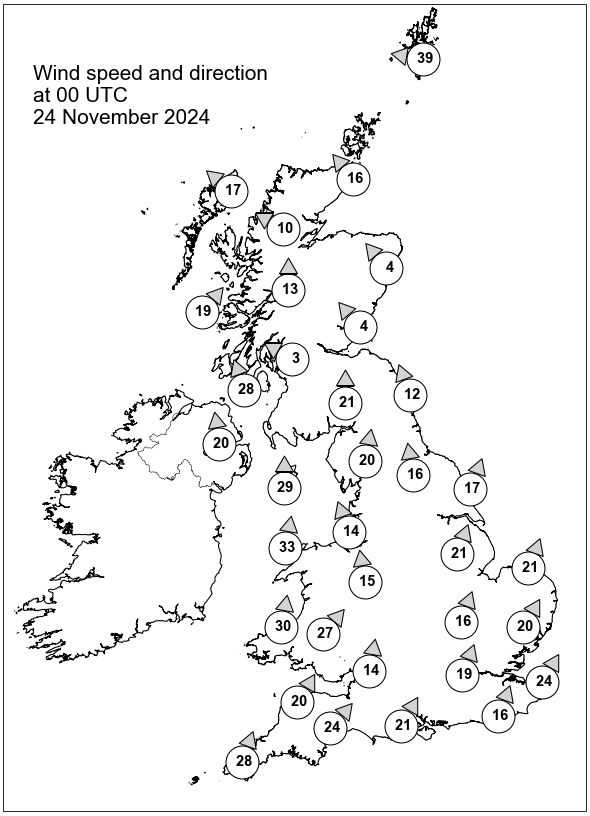

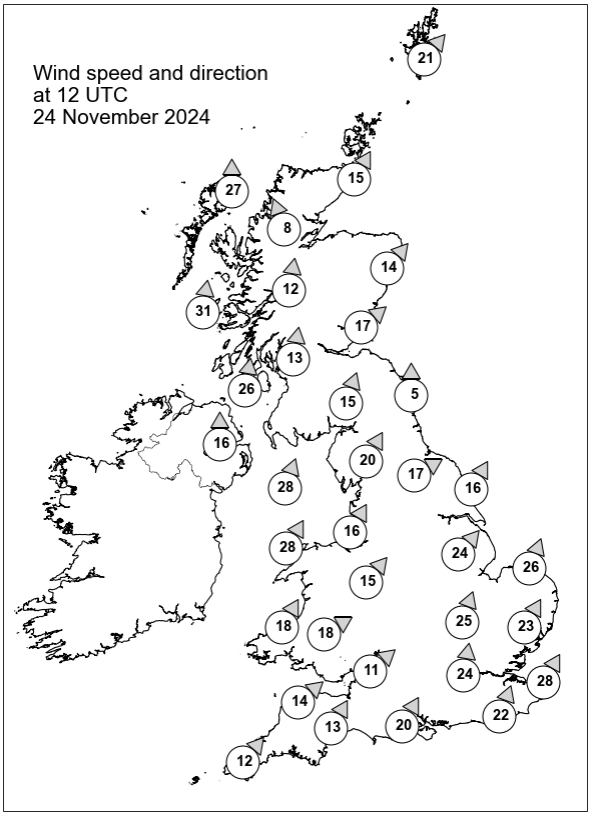

Daily Weather Summary for Sunday 24 November 2024

Selected UK readings at (L) 0000 and (R) 1200 UTC

STATIONS		0000 UTC						1200 UTC					
NO	SITE	PRESS	WDIR	WSPD	CLOUD	TEMP	TDEW	PRESS	WDIR	WSPD	CLOUD	TEMP	TDEW
1	Lerwick	983.5	E	39	8	5.9	4.9	972.8	SW	21	0	8.9	5.7
2	Wick	975.3	SE	16	8	8.4	7.7	973.2	SSW	15	0	9.2	5.5
3	Stornoway	967.3	SE	17	8	10.4	8.4	968.8	S	27	8	10.4	7.1
4	Loch Glascarnoch	973.0	ESE	10	8	4.1	2.9	973.4	SSE	8	8	5.8	1.1
5	Aviemore	973.6	-	-	8	-	-	975.6	-	-	6	8.0	3.9
6	Dyce	977.9	SE	4	8	7.4	7.3	977.8	SW	14	0	8.8	4.7
7	Tulloch Bridge	974.1	S	13	8	7.1	5.5	976.4	S	12	8	7.0	4.5
8	Tiree	969.3	SW	19	8	10.2	9.4	971.1	S	31	8	10.3	6.1
9	Leuchars	977.2	SE	4	8	8.8	8.4	978.9	SW	17	0	10.3	4.8
10	Bishopton	975.1	ESE	3	8	4.5	4.3	978.1	S	13	8	9.7	5.4
11	Machrihanish	972.2	SSE	28	8	13.6	12.4	976.7	S	26	6	10.3	5.2
12	Boulmer	981.6	SSE	12	8	11.0	10.3	982.8	S	5	0	10.6	8.0
13	Eskdalemuir	979.2	S	21	8	12.4	12.0	981.6	SSW	15	7	8.9	5.3
14	Aldergrove	972.8	S	20	8	14.7	12.4	977.8	S	16	0	9.8	5.1
15	Shap	982.0	S	20	8	13.0	11.8	984.0	SSW	20	8	9.5	7.3
16	Leeming	984.8	S	16	8	14.7	11.8	985.5	WSW	17	2	11.0	7.0
17	Ronaldsway	978.8	S	29	8	14.0	13.1	982.7	SSW	28	1	11.6	6.8
18	Bridlington	987.1	SSW	17	8	13.5	12.0	986.1	SSW	16	8	15.0	13.4
19	Crosby	984.3	SSE	14	8	14.0	12.0	986.4	SSW	16	8	10.8	7.9
20	Valley	981.4	S	33	8	13.8	13.3	985.0	SSW	28	1	12.4	7.0
21	Waddington	989.9	SSW	21	8	15.3	12.7	987.9	SW	24	8	16.2	12.8
22	Shawbury	987.2	S	15	8	14.6	13.3	988.1	SW	15	8	12.6	10.7
23	Weybourne	993.3	SSW	21	8	14.8	12.3	991.0	SSW	26	8	17.6	11.4
24	Bedford	993.4	SSW	16	8	14.5	13.6	990.9	SSW	25	8	16.1	12.4
25	Aberporth	985.0	S	30	8	14.5	13.5	988.1	SSW	18	8	10.9	8.5
26	Sennybridge	987.9	SW	27	8	14.1	13.4	989.7	WSW	18	8	10.0	8.6
27	Wattisham	996.3	SSW	20	8	13.6	12.3	994.1	SSW	23	8	16.8	10.5
28	Almondsbury	992.1	S	14	8	15.1	14.1	991.4	SW	11	8	12.8	12.1
29	Heathrow	996.5	SSW	19	8	14.6	13.4	994.7	S	24	8	17.1	11.1
30	Manston	1000.0	SSW	24	8	13.5	11.0	998.6	SSW	28	7	17.2	9.9
31	Chivenor	990.8	SSW	20	8	15.6	14.1	991.6	SW	14	8	12.3	11.0
32	Exeter	993.5	SW	24	8	16.0	14.4	992.0	SSW	13	8	14.7	13.4
33	Herstmonceux	1000.6	SSW	16	8	13.8	11.7	998.8	SSW	22	8	15.7	9.9
34	Hurn	996.5	SSW	21	8	14.8	14.2	995.3	SSW	20	8	15.3	12.8
35	Camborne	991.3	SSW	28	8	14.6	13.9	993.0	SW	12	8	11.3	10.6

Daily Weather Summary for Sunday 24 November 2024

Selected European readings at (L) 0000 and (R) 1200 UTC

STATIONS		0000 UTC						1200 UTC					
NO	SITE	PRESS	WDIR	WSPD	CLOUD	TEMP	TDEW	PRESS	WDIR	WSPD	CLOUD	TEMP	TDEW
1	Murmansk	981.0	SSW	17	8	-2.3	-5.1	988.3	W	16	4	0.2	-3.5
2	Helsinki	1006.3	SW	6	7	-4.2	-5.4	1015.0	SW	4	0	-2.7	-3.1
3	Stockholm	1009.2	SSW	4	-	-4.0	-5.1	1008.7	SE	8	-	3.4	2.0
4	Oslo	1006.2	NNE	2	-	-3.1	-6.0	997.4	E	2	8	1.5	1.1
5	Reykjavik	1002.8	ESE	6	1	-6.0	-14.0	1001.9	NNE	11	2	-2.7	-11.1
6	Moscow	1011.4	-	0	8	-0.3	-1.8	1025.8	WNW	2	6	-1.1	-4.3
7	Kiev	1024.1	W	4	6	-2.1	-4.7	1030.7	W	4	8	1.3	-3.7
8	Warsaw	1023.8	SSE	4	2	-0.6	-1.6	1020.7	SSE	6	8	1.9	-0.8
9	Berlin	1013.2	S	10	7	4.2	-1.2	1012.5	SSW	10	8	10.9	6.9
10	De Bilt	1003.8	SSW	12	8	9.3	7.3	1003.9	S	14	8	16.2	8.1
11	Dublin	976.3	SSW	19	7	15.0	11.6	981.5	SSW	19	2	11.0	4.5
12	Cork	980.4	SW	17	7	10.7	10.0	984.3	SW	25	3	9.3	6.0
13	Sofia	1035.4	WNW	6	2	-0.3	-3.5	1036.0	ESE	2	2	4.2	-3.1
14	Belgrade	1034.6	SE	4	0	-0.3	-2.5	1032.6	SSW	2	5	10.9	-4.1
15	Budapest	-	-	-	-	-	-	-	-	-	-	-	-
16	Prague	1021.5	SSW	4	-	2.6	-3.4	1020.7	N	4	7	9.9	2.5
17	Munich	1022.6	SW	4	8	4.5	-3.8	1021.7	SE	4	4	12.5	1.0
18	Strasbourg	1018.5	S	11	8	7.5	0.2	1018.3	S	9	-	15.6	6.8
19	Paris	1011.7	S	9	7	11.2	4.2	1010.8	S	11	6	15.8	8.0
20	Jersey	1002.1	SSW	21	8	15.8	12.2	999.7	S	19	6	16.0	11.9
21	Milan	1031.9	N	1	6	5.9	1.7	1033.8	W	5	6	8.2	-0.9
22	Marseille	1028.5	ESE	14	8	13.3	11.0	1028.4	SE	18	8	16.6	11.9
23	Bordeaux	1017.0	SSE	11	-	9.8	5.8	1014.0	SSE	9	8	18.0	11.1
24	Rome	1034.1	E	5	0	1.9	-1.2	1034.9	E	4	0	15.5	4.7
25	Ajaccio	1032.5	NE	7	-	5.8	2.6	1031.7	WSW	6	-	18.3	5.2
26	Barcelona	1026.3	WNW	2	7	14.9	12.2	1025.6	SE	6	3	20.1	15.0
27	Majorca	1027.4	NE	4	-	13.9	11.8	1025.6	SW	7	3	21.8	13.7
28	Madrid	1024.5	-	0	7	7.9	7.9	1020.0	E	4	2	15.9	9.4
29	Lisbon	1014.0	E	4	-	17.6	10.1	1009.7	SE	10	-	19.2	12.9
30	Athens	1031.7	NW	8	-	9.7	-4.5	1033.1	NW	6	-	13.8	-3.6
31	Malta	1032.9	ENE	9	2	15.1	7.3	1034.1	E	11	2	17.4	7.8
32	Gibraltar	1022.5	E	20	8	17.9	14.7	1022.2	E	16	8	18.5	15.4

Daily Weather Summary for Sunday 24 November 2024

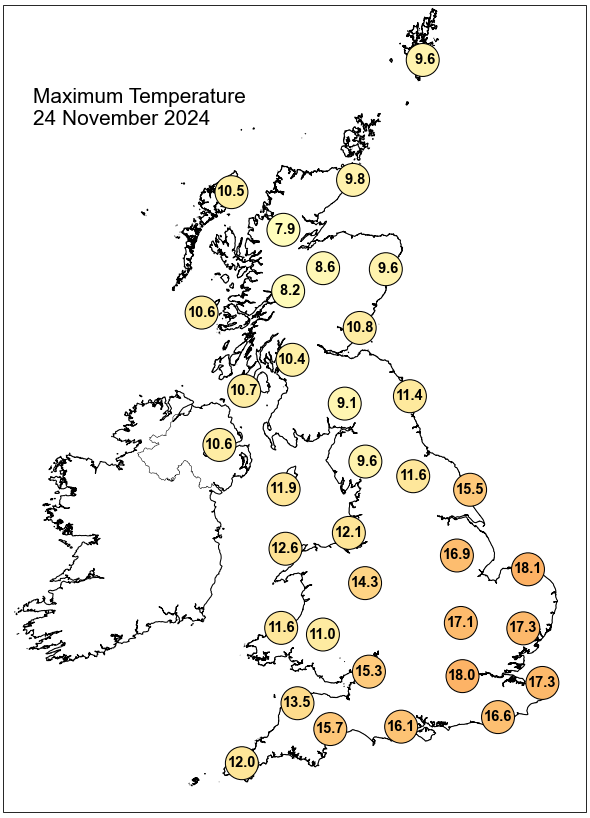

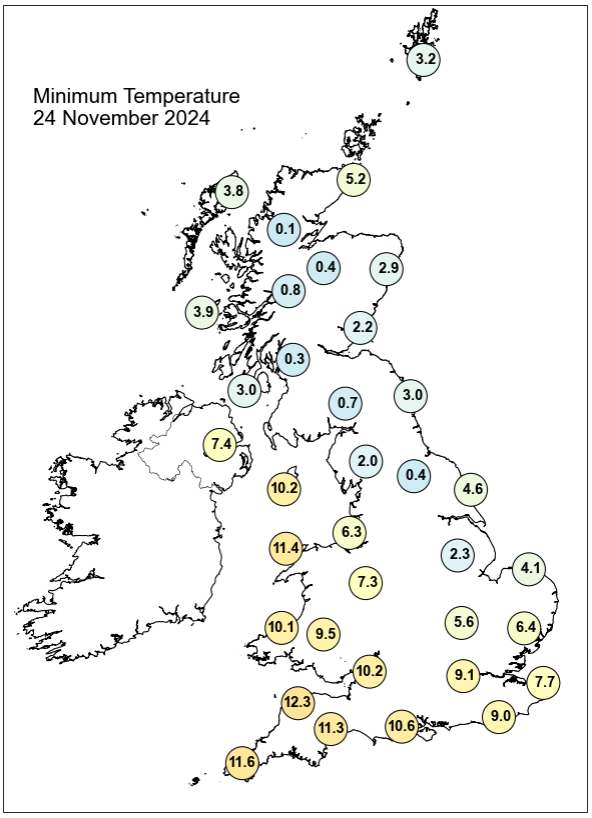

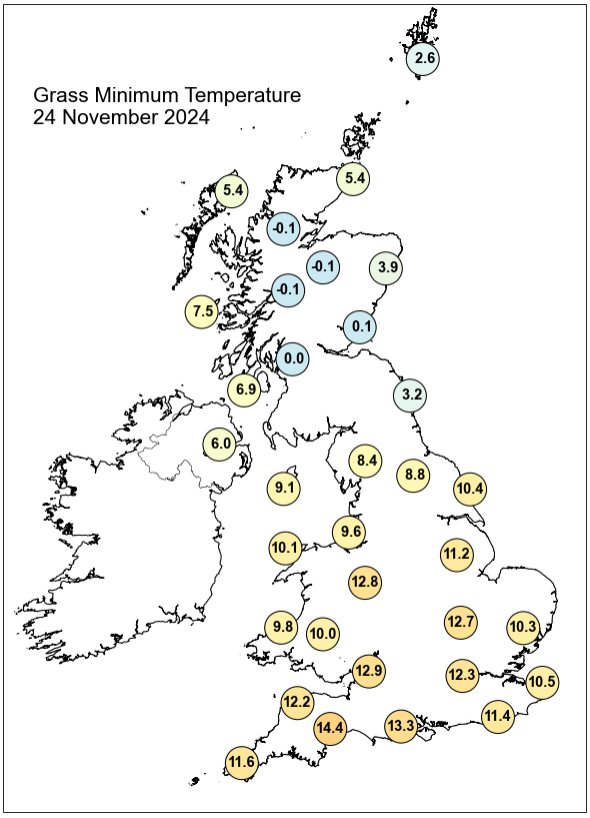

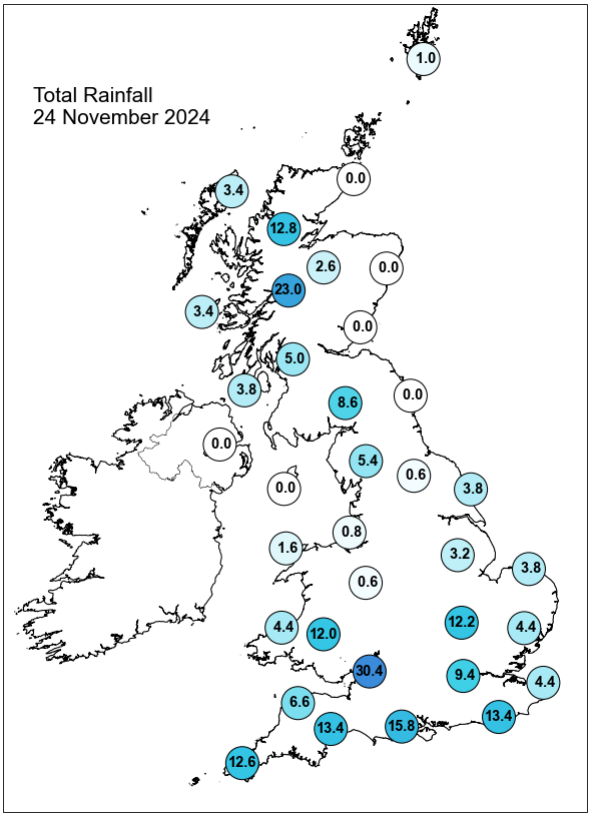

Daily Weather Summary for Sunday 24 November 2024

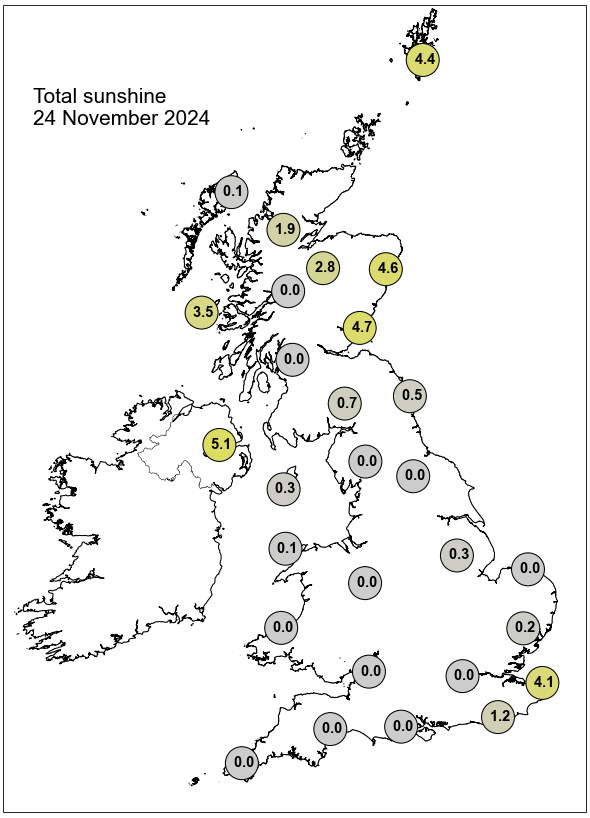

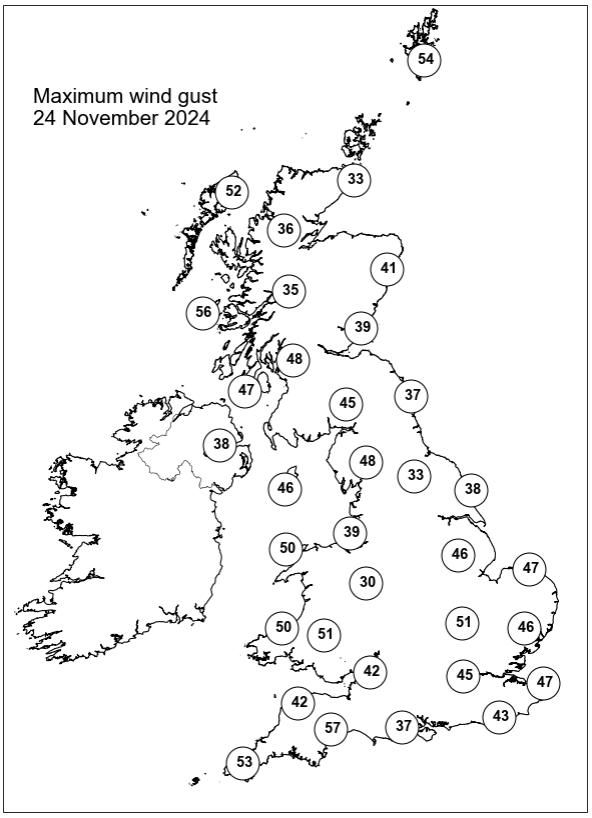

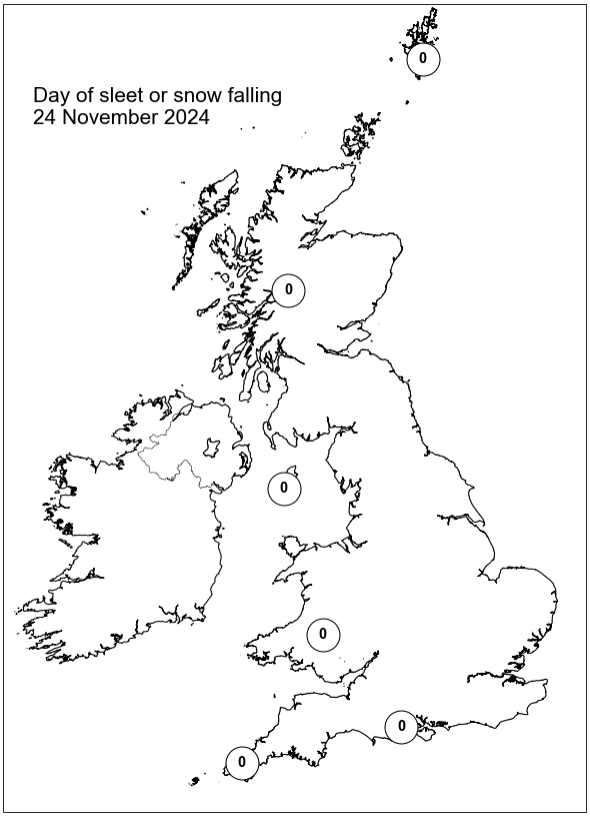

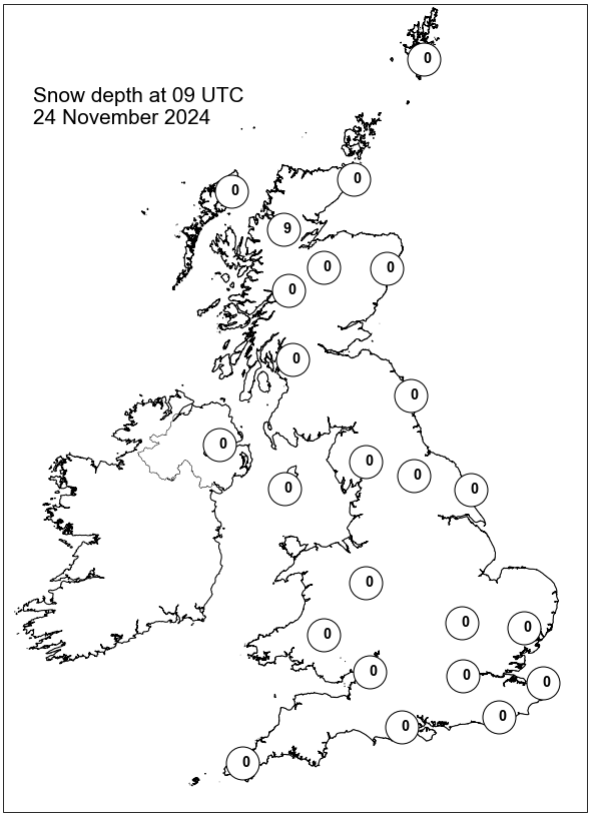

Daily Weather Summary for Monday 25 November 2024

This day's summary created 02/12/2024 03:03

Summary of the UK Weather for Monday 25 November 2024

The morning began for most with strong westerly and southwesterly winds, particularly around coastal regions. Showers were scattered in the northern part of the country and were heavy in parts. Indeed, a band of rain moved southeast across the south of the UK, bringing wet conditions to the southeast. Elsewhere remained relatively dry with some localised showers. A deep area of low pressure (Storm Bert) continued to track slowly eastwards across the far north of Scotland, bringing wind conditions to Scotland in particular. Most areas saw a mixture of sunny spells and blustery showers. The showers most persistent in the north and west, merging into longer spells of rain across northwest Scotland, with eastern areas of England seeing the driest conditions after early rain cleared the far southeast. Cooler than the previous day for many, with temperatures close to the seasonal average.

Daily Extremes

Highest Maximum	**13.1°C** Bognor Regis (West Sussex, 7mAMSL)
Lowest Maximum	**5.2°C** Altnahinch Filters (Antrim, 213mAMSL)
Highest Minimum	**10.6°C** Wight: St Catherines Point (Isle Of Wight, 20mAMSL)
Lowest Minimum	**3.2°C** Loch Glascarnoch (Ross & Cromarty, 269mAMSL)
Lowest Grass Minimum	**-1.1°C** Altnahinch Filters (Antrim, 213mAMSL)
Most Rainfall	**37.0mm** Achnagart (Ross & Cromarty, 15mAMSL)
Most Sunshine	**7.1hr** Exeter Airport No 2 (Devon, 27mAMSL)
Highest Gust	**58Kt 67mph** Brizlee Wood (Northumberland, 250mAMSL)
Highest Gust (mountain)*	**98Kt 113mph** Cairngorm Summit (Inverness-shire, 1237mAMSL)
Greatest Snow Depth at 0900 UTC	No non-zero values.

mAMSL refers to station elevation in metres above mean sea level.

*Mountain stations are above 500mAMSL.

Daily Weather Summary for Monday 25 November 2024

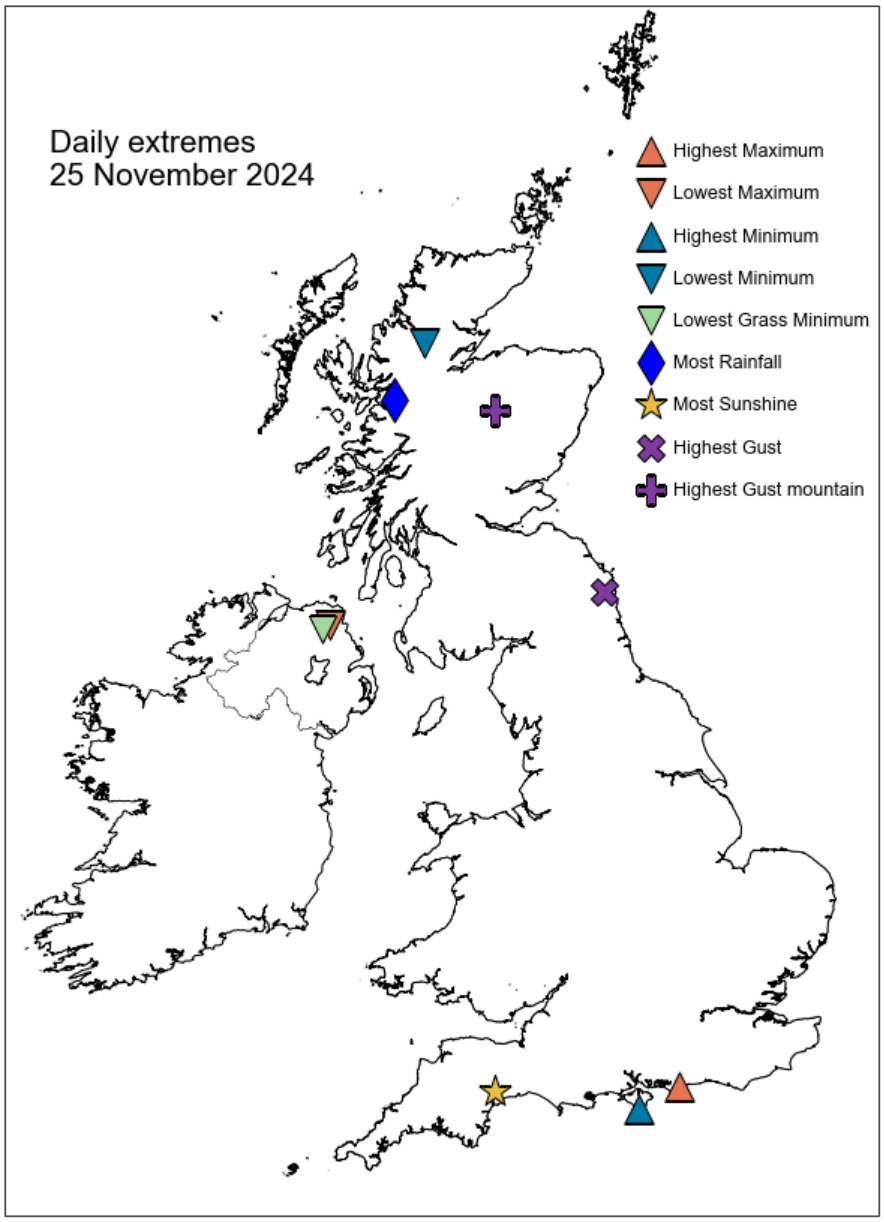

Daily Weather Summary for Monday 25 November 2024

North Atlantic and Europe analysis charts and satellite images at 0000 UTC

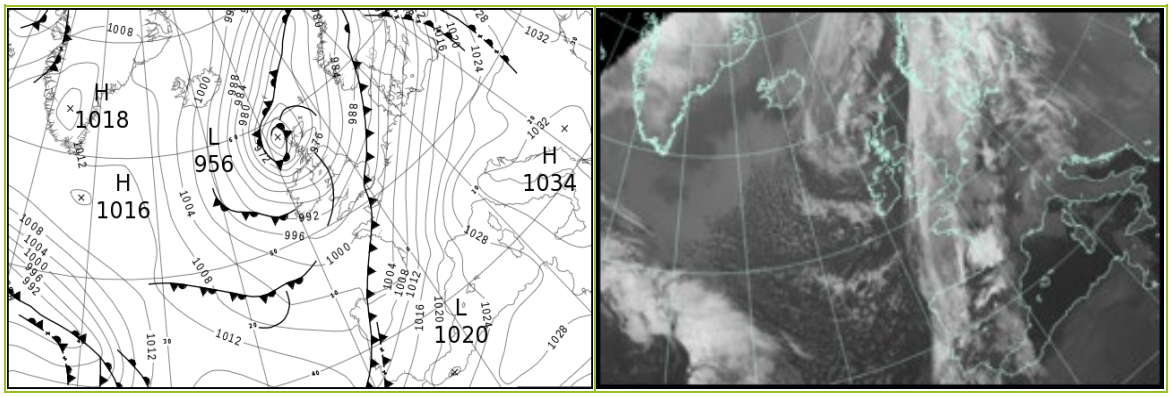

North Atlantic and Europe analysis charts and satellite images at 1200 UTC

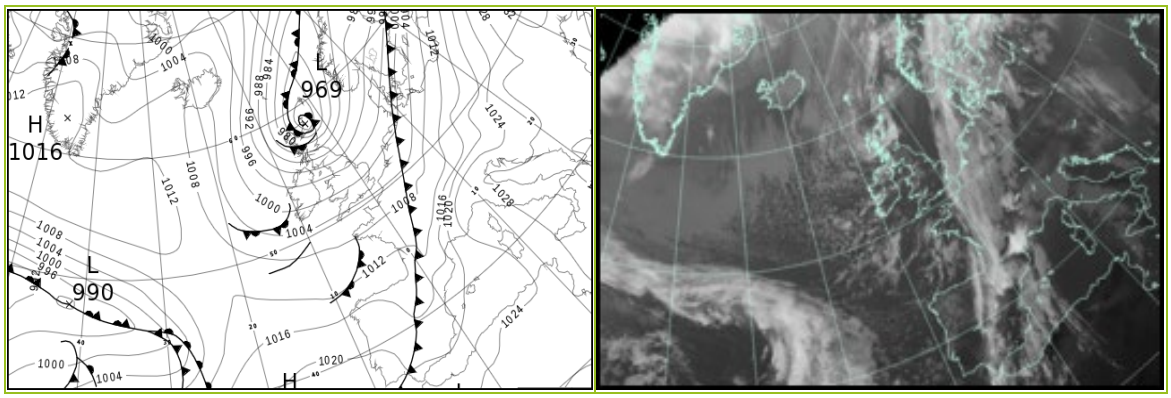

All satellite imagery copyright Met Office and EUMETSAT (European Organisation for the Exploitation of Meteorological Satellites). These show infra-red images from the geostationary MSG satellite. The rainfall rates are derived from both rain-radar and satellite data.

Daily Weather Summary for Monday 25 November 2024

UK satellite and rain-radar precipitation rates at (L) 0000 and (R) 1200 UTC



UK wind speed and direction at (L) 0000 and (R) 1200 UTC

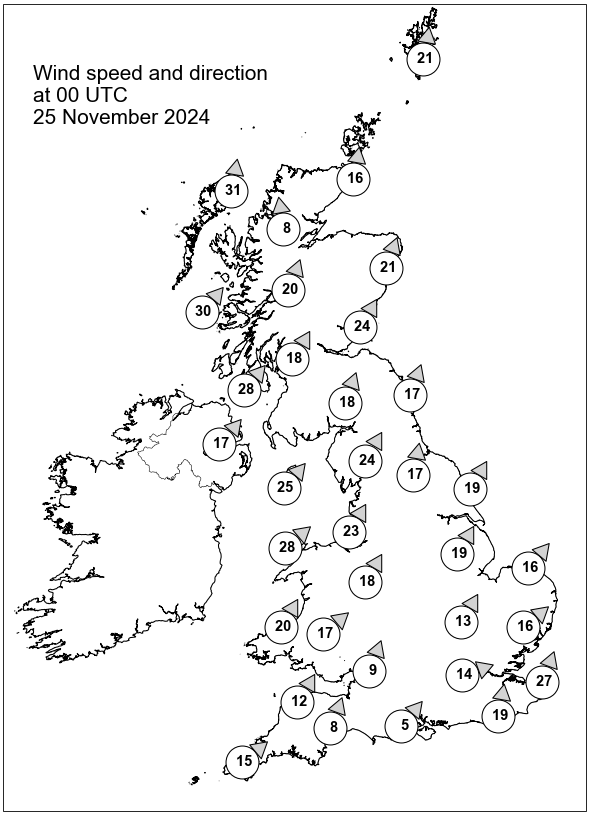

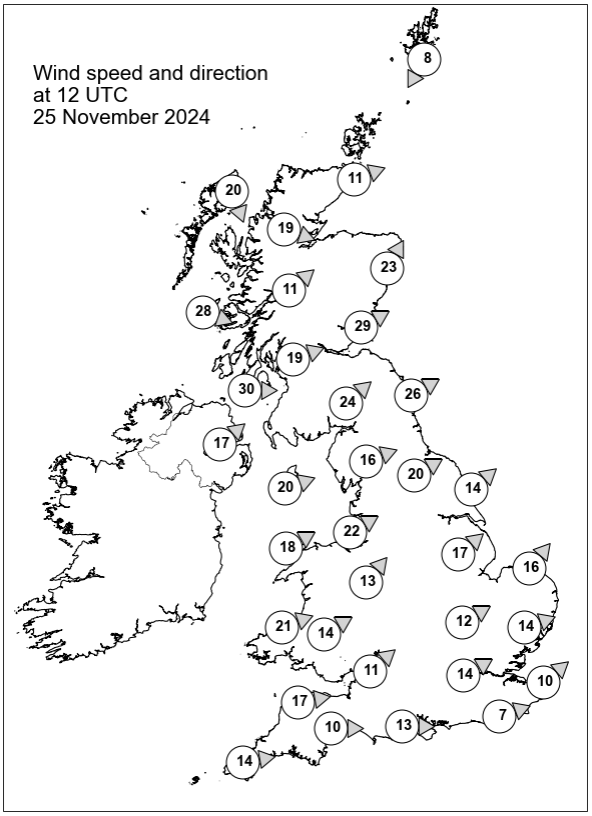

Daily Weather Summary for Monday 25 November 2024

Selected UK readings at (L) 0000 and (R) 1200 UTC

STATIONS		0000 UTC						1200 UTC					
NO	SITE	PRESS	WDIR	WSPD	CLOUD	TEMP	TDEW	PRESS	WDIR	WSPD	CLOUD	TEMP	TDEW
1	Lerwick	971.4	S	21	8	8.4	6.2	971.3	NNE	8	8	7.2	5.8
2	Wick	968.4	S	16	0	9.4	5.4	968.5	WSW	11	8	7.4	6.5
3	Stornoway	961.8	S	31	8	8.8	6.3	977.9	NNW	20	8	8.3	7.0
4	Loch Glascarnoch	967.1	S	8	8	5.8	2.8	976.0	WNW	19	8	6.1	5.3
5	Aviemore	970.6	-	-	8	6.2	4.1	977.2	-	-	8	6.1	3.5
6	Dyce	973.2	SSW	21	1	9.0	4.7	975.4	SSW	23	8	8.6	3.3
7	Tulloch Bridge	971.9	SSW	20	8	6.8	3.8	980.7	SW	11	8	6.2	3.6
8	Tiree	967.1	SW	30	8	9.2	7.4	985.3	WNW	28	8	8.0	4.4
9	Leuchars	975.3	SSW	24	5	10.0	5.0	981.5	WSW	29	5	8.5	3.0
10	Bishopton	975.7	SSW	18	8	8.0	5.5	985.4	WSW	19	2	8.3	3.7
11	Machrihanish	976.3	SW	28	1	8.7	3.5	988.8	W	30	8	8.9	4.0
12	Boulmer	981.0	SSW	17	8	9.3	6.7	987.4	WSW	26	4	8.8	2.8
13	Eskdalemuir	979.4	SSW	18	8	7.7	6.4	987.9	SW	24	8	6.6	2.1
14	Aldergrove	979.7	SW	17	4	7.7	4.6	993.4	SW	17	0	6.5	4.1
15	Shap	983.4	SSW	24	8	8.6	6.4	992.3	WSW	16	8	7.1	2.4
16	Leeming	985.1	S	17	1	10.0	5.4	991.7	WSW	20	0	9.6	3.0
17	Ronaldsway	982.6	SW	25	6	10.9	6.0	994.6	WSW	20	6	9.0	3.9
18	Bridlington	987.2	SSW	19	8	9.9	6.9	993.2	SW	14	6	10.6	4.2
19	Crosby	986.4	SSW	23	1	10.4	6.6	996.0	WSW	22	1	9.5	4.9
20	Valley	985.6	SW	28	6	11.3	7.7	997.4	WSW	18	3	9.9	4.7
21	Waddington	990.6	SSW	19	8	9.7	6.6	996.6	SW	17	0	10.1	4.2
22	Shawbury	989.0	SSW	18	8	10.5	6.1	998.4	SW	13	8	7.8	4.9
23	Weybourne	993.0	SW	16	8	10.1	9.0	997.6	SW	16	0	11.0	6.8
24	Bedford	993.1	SSW	13	8	9.0	7.1	999.3	WSW	12	7	10.9	4.6
25	Aberporth	989.5	SSW	20	8	9.4	6.5	999.9	WSW	21	7	8.4	4.0
26	Sennybridge	990.9	SW	17	8	8.6	6.3	1000.2	WSW	14	8	7.3	4.2
27	Wattisham	994.2	SW	16	8	12.7	11.8	999.9	WSW	14	0	10.1	7.0
28	Almondsbury	993.5	SSW	9	2	10.0	6.6	1001.4	SW	11	2	10.4	6.0
29	Heathrow	995.8	WSW	14	8	9.7	8.3	1001.3	WSW	14	5	11.8	6.3
30	Manston	995.3	SSW	27	8	15.7	10.6	1001.5	SW	10	8	11.4	9.0
31	Chivenor	993.8	SSW	12	3	10.8	7.4	1002.7	W	17	8	9.9	5.6
32	Exeter	995.1	SSW	8	8	10.7	8.0	1003.3	W	10	0	11.3	5.6
33	Herstmonceux	995.4	S	19	8	15.7	10.7	1002.5	WSW	7	8	10.8	7.3
34	Hurn	996.0	SW	5	8	10.2	9.5	1003.2	W	13	0	11.9	5.4
35	Camborne	995.4	SW	15	8	10.6	7.0	1005.1	W	14	5	10.3	4.3

Daily Weather Summary for Monday 25 November 2024

Selected European readings at (L) 0000 and (R) 1200 UTC

STATIONS		0000 UTC						1200 UTC					
NO	SITE	PRESS	WDIR	WSPD	CLOUD	TEMP	TDEW	PRESS	WDIR	WSPD	CLOUD	TEMP	TDEW
1	Murmansk	1001.0	S	10	7	-3.8	-6.6	980.0	S	14	8	-1.4	-2.2
2	Helsinki	1008.9	S	19	8	0.0	-0.2	1002.5	SSW	19	8	6.6	5.0
3	Stockholm	997.0	S	10	-	8.0	7.2	997.4	S	8	-	9.1	7.3
4	Oslo	987.5	SW	2	-	3.4	3.4	989.5	S	4	8	7.6	7.6
5	Reykjavik	1003.3	N	8	4	-1.9	-7.2	1007.9	NNE	4	1	-2.0	-8.3
6	Moscow	1033.0	-	0	8	-2.1	-4.9	1033.1	S	2	6	-2.2	-5.1
7	Kiev	1033.6	-	0	0	-4.8	-5.8	1032.9	SE	2	0	2.0	-1.9
8	Warsaw	1021.5	SE	4	7	3.3	0.2	1019.0	SSE	6	4	11.6	3.6
9	Berlin	1012.8	S	8	8	13.2	6.2	1009.1	SSE	8	7	13.8	6.2
10	De Bilt	1001.5	S	14	8	16.1	8.9	1001.9	SSW	8	8	10.5	9.4
11	Dublin	984.7	WSW	14	1	8.2	5.1	997.0	WSW	14	6	7.4	3.6
12	Cork	990.9	WSW	8	1	5.7	3.8	1000.9	WSW	12	3	8.0	2.8
13	Sofia	1033.9	ENE	2	6	-1.9	-3.8	1028.5	ENE	2	3	8.5	-1.4
14	Belgrade	1030.6	NNE	2	0	5.6	-3.0	1027.5	SE	4	4	15.2	4.6
15	Budapest	-	-	-	-	-	-	-	-	-	-	-	-
16	Prague	1020.8	N	4	-	4.0	2.7	1016.6	SSE	4	3	10.3	1.9
17	Munich	1021.1	SW	4	8	3.1	1.5	1013.3	ESE	6	0	15.1	0.8
18	Strasbourg	1015.4	S	7	-	9.2	4.6	1009.1	SSW	6	8	14.5	6.1
19	Paris	1005.4	S	11	7	15.8	7.0	1007.3	W	6	8	9.9	8.5
20	Jersey	998.7	W	15	8	10.4	9.9	1006.3	WNW	13	1	12.3	6.2
21	Milan	1032.3	WSW	3	6	6.3	3.3	1027.6	WSW	3	7	7.8	2.4
22	Marseille	1026.6	ESE	17	8	15.5	8.9	1022.4	ESE	15	8	17.9	11.5
23	Bordeaux	1007.9	SE	15	8	16.7	10.5	1012.7	W	10	8	13.3	12.2
24	Rome	1032.6	E	5	-	5.8	3.6	1028.6	NE	8	8	8.9	8.5
25	Ajaccio	1029.3	NE	7	8	8.1	5.4	1024.8	SSW	5	-	19.3	11.3
26	Barcelona	1023.3	N	6	6	15.0	14.2	1019.3	ENE	5	8	18.7	15.6
27	Majorca	1024.5	ENE	2	1	11.8	10.9	1020.8	SSE	4	7	20.2	15.9
28	Madrid	1016.1	N	6	6	10.3	8.4	1015.5	SW	12	7	14.7	13.1
29	Lisbon	1009.7	SSW	13	-	18.8	18.8	1020.8	W	6	-	17.3	9.7
30	Athens	1031.2	N	3	-	7.9	-2.8	1027.5	SSW	3	0	15.0	-1.6
31	Malta	1032.5	NNW	2	1	10.8	7.6	1028.7	SSW	6	1	19.4	10.6
32	Gibraltar	1020.5	ESE	10	1	18.4	14.3	1021.6	ENE	7	8	18.7	15.3

Daily Weather Summary for Monday 25 November 2024

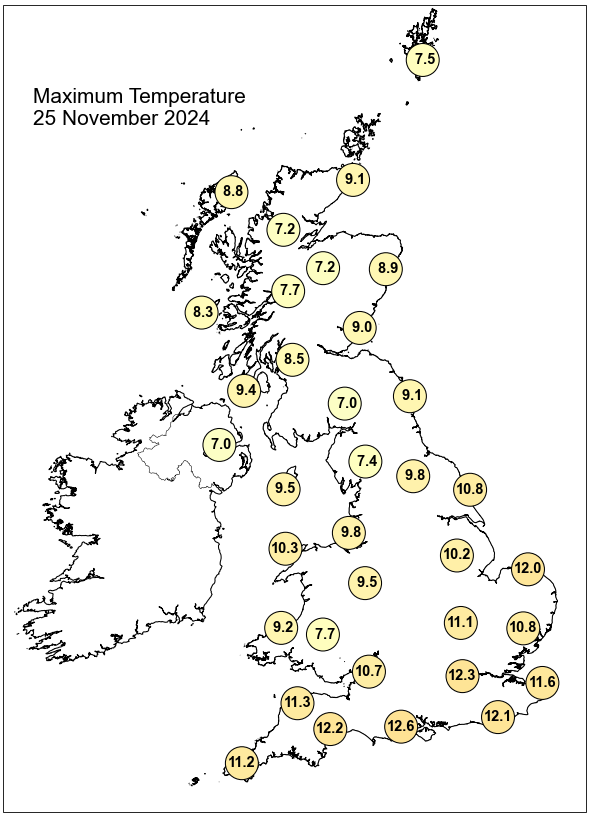

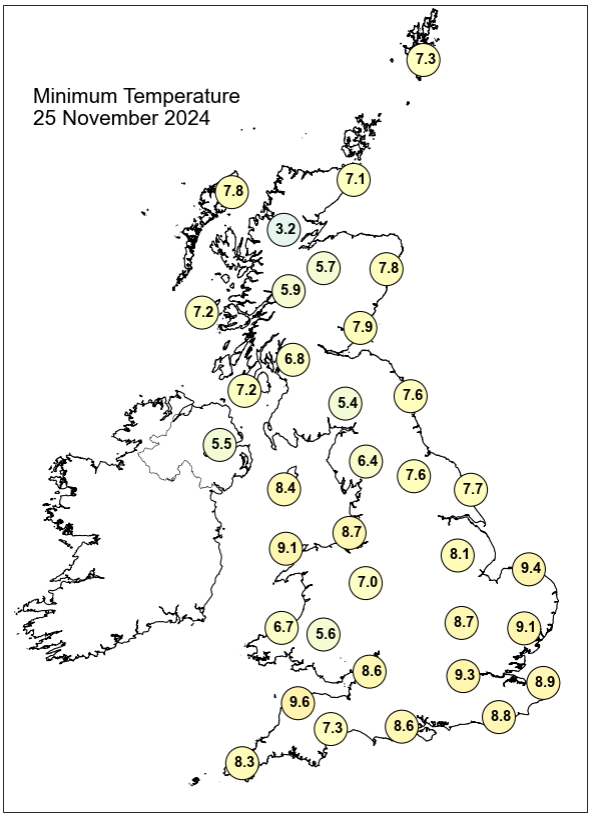

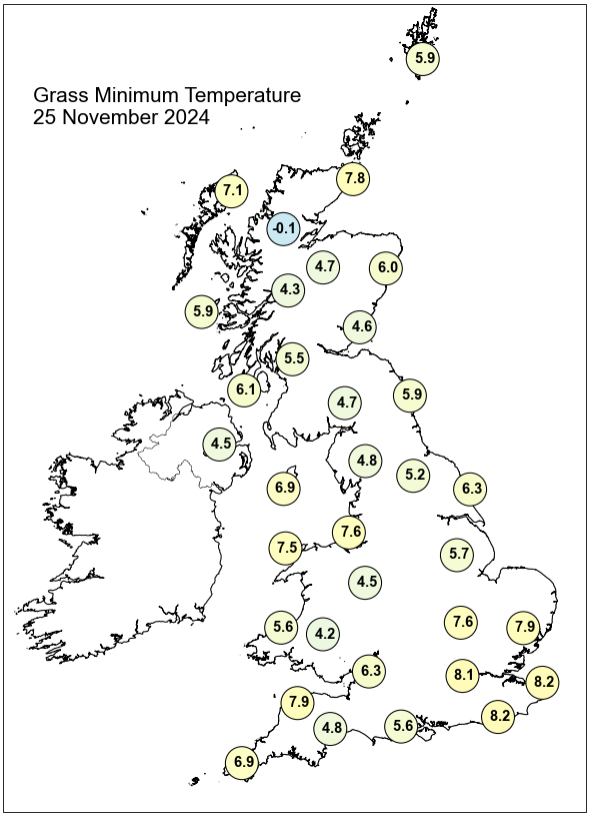

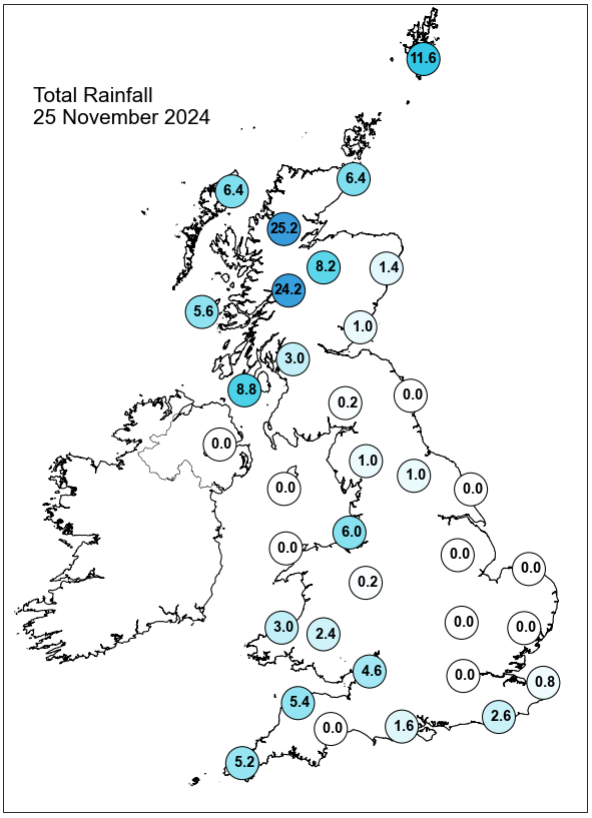

Daily Weather Summary for Monday 25 November 2024

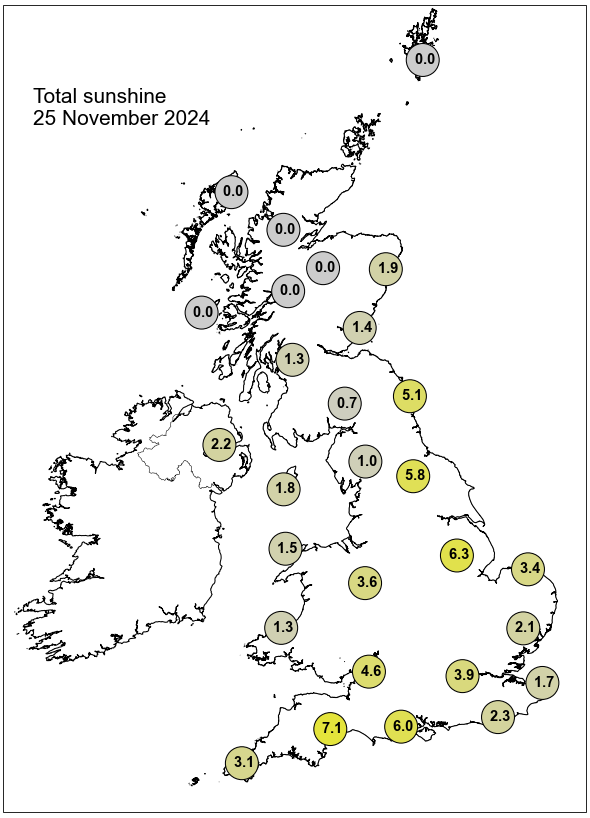

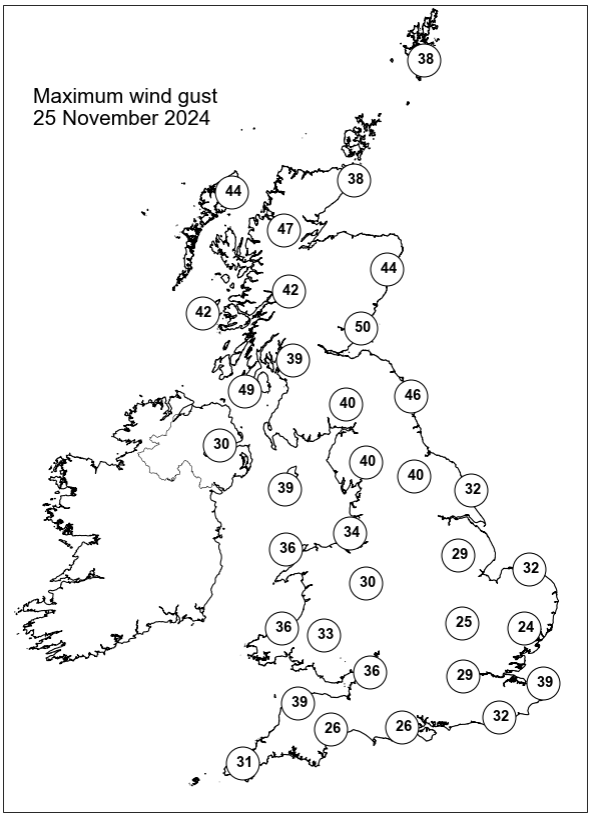

None of the selected stations observed a day of sleet or snow falling or non-zero snow depth at 0900 UTC.

Daily Weather Summary for Tuesday 26 November 2024

This day's summary created 03/12/2024 03:04

Summary of the UK Weather for Tuesday 26 November 2024

For most, the morning started relatively dry, with scattered showers in parts, particularly across northern Scotland and southeast England. Indeed, there were even instances of thunder and lightning throughout parts of England in the early hours of the morning accompanying scattered showers. The day continued to be largely dry and sunny although few showers in places, mainly across southern, northwest and northeast Scotland. Heavy showers and strong winds moved in from Cornwall across the south of the country through the afternoon, with a rain warning in force.

Daily Extremes

Highest Maximum	**14.2°C** Swanage (Dorset, 10mAMSL)
Lowest Maximum	**2.9°C** Loch Glascarnoch (Ross & Cromarty, 269mAMSL)
Highest Minimum	**8.0°C** Wight: St Catherines Point (Isle Of Wight, 20mAMSL)
Lowest Minimum	**-3.3°C** Katesbridge (Down, 91mAMSL)
Lowest Grass Minimum	**-7.6°C** Katesbridge (Down, 91mAMSL)
Most Rainfall	**47.6mm** Harbertonford (Devon, 30mAMSL)
Most Sunshine	**7.3hr** Wattisham (Suffolk, 89mAMSL)
Highest Gust	**46Kt 53mph** Wight: Needles Old Battery (Isle Of Wight, 80mAMSL)
Highest Gust (mountain)*	**49Kt 56mph** Cairngorm Summit (Inverness-shire, 1237mAMSL)
Greatest Snow Depth at 0900 UTC	No non-zero values.

mAMSL refers to station elevation in metres above mean sea level.

*Mountain stations are above 500mAMSL.

Daily Weather Summary for Tuesday 26 November 2024

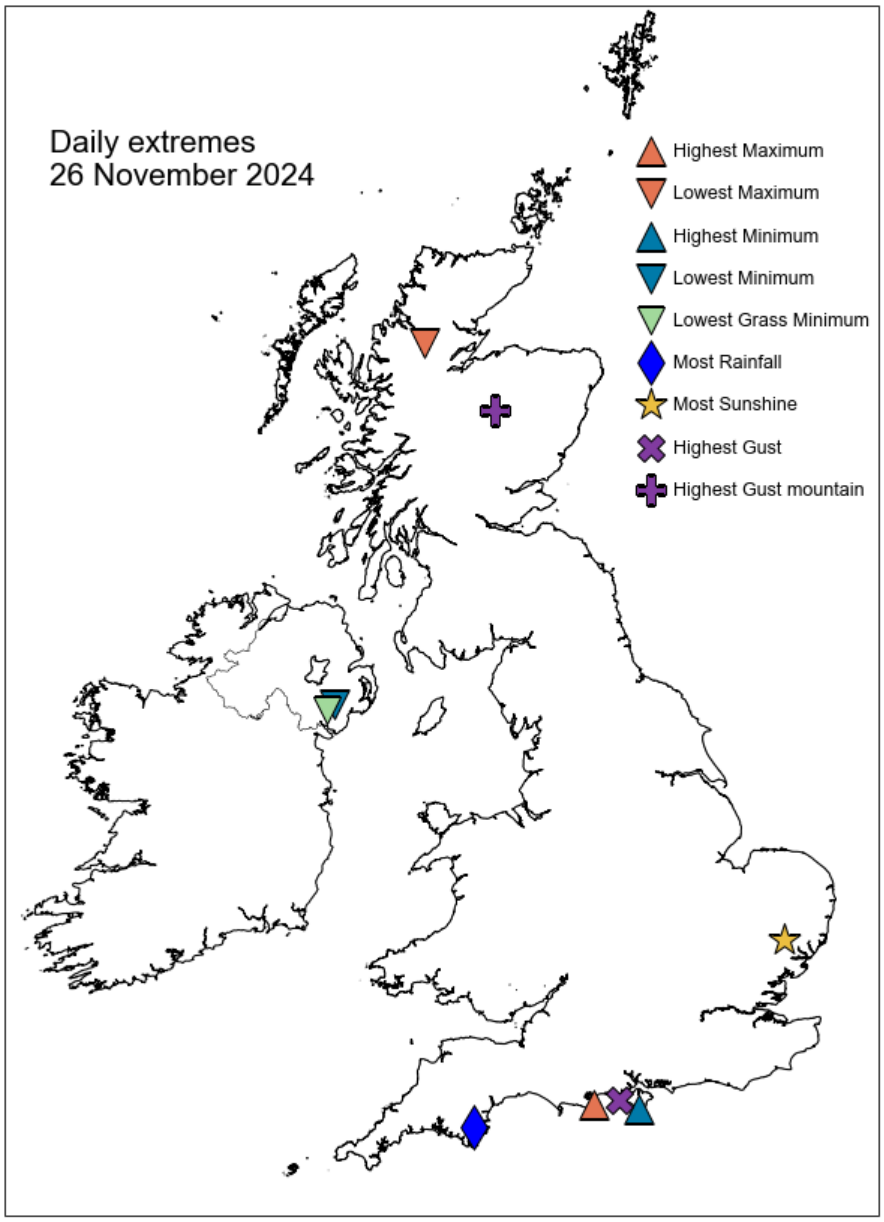

Daily Weather Summary for Tuesday 26 November 2024

North Atlantic and Europe analysis charts and satellite images at 0000 UTC

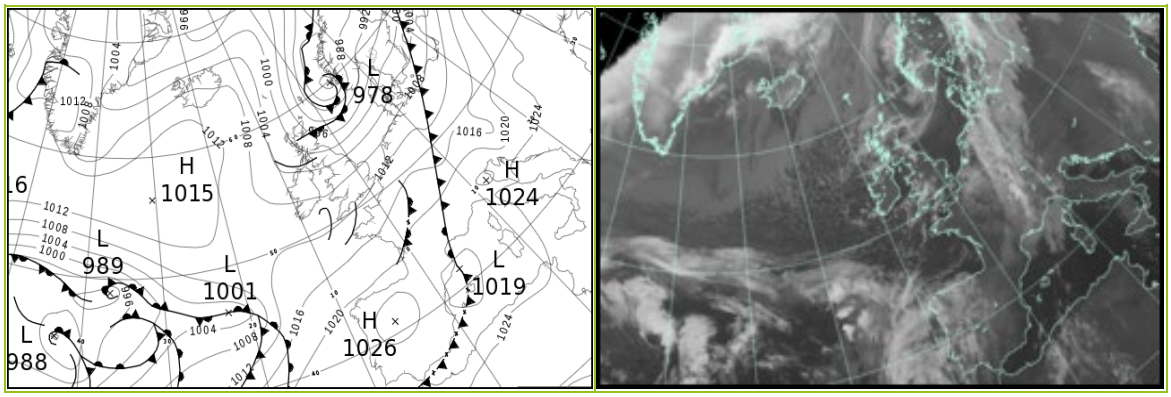

North Atlantic and Europe analysis charts and satellite images at 1200 UTC

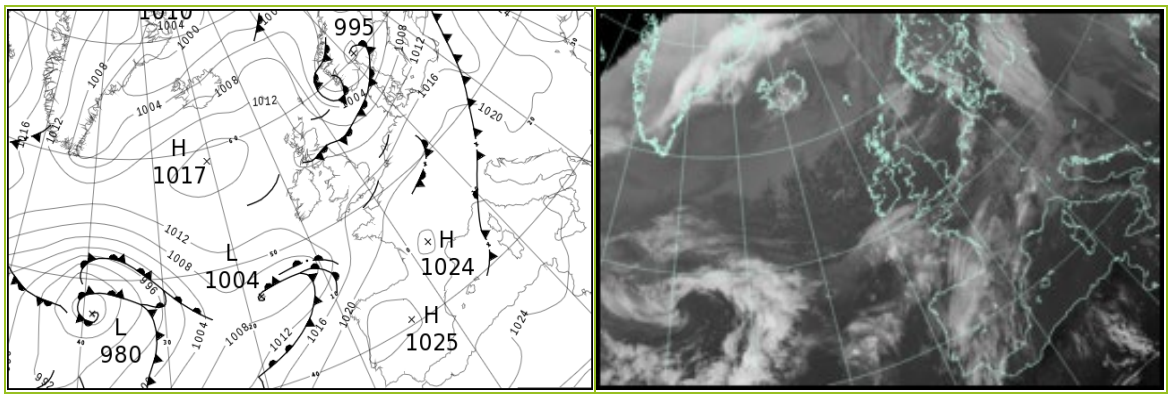

All satellite imagery copyright Met Office and EUMETSAT (European Organisation for the Exploitation of Meteorological Satellites). These show infra-red images from the geostationary MSG satellite. The rainfall rates are derived from both rain-radar and satellite data.

Daily Weather Summary for Tuesday 26 November 2024

UK satellite and rain-radar precipitation rates at (L) 0000 and (R) 1200 UTC



UK wind speed and direction at (L) 0000 and (R) 1200 UTC

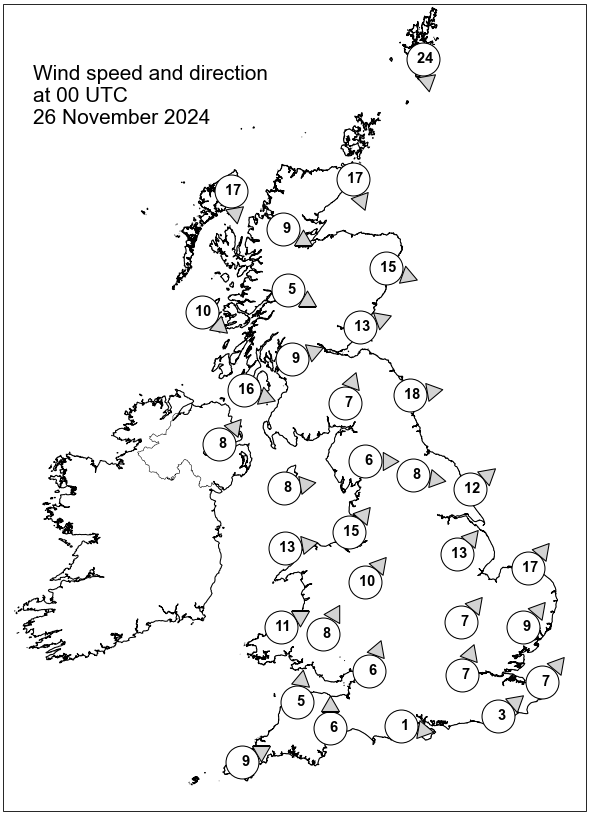

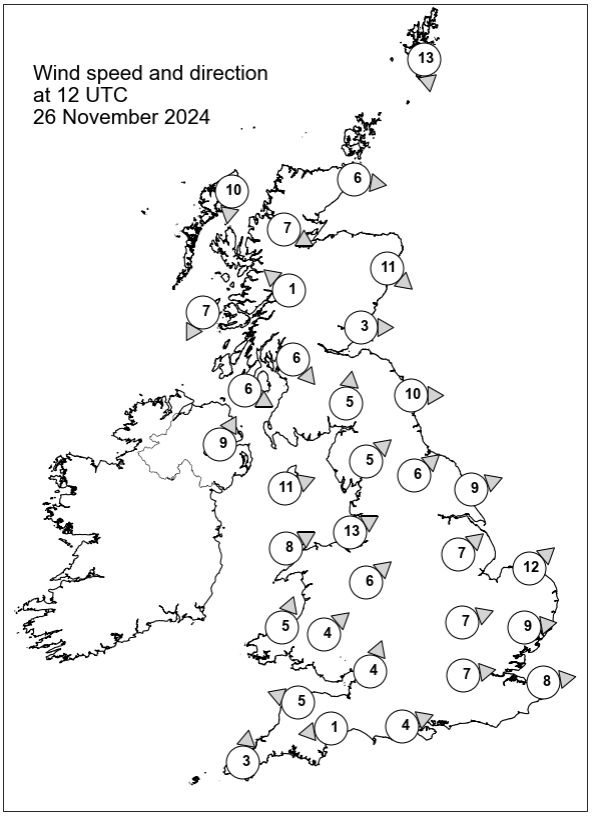

Daily Weather Summary for Tuesday 26 November 2024

Selected UK readings at (L) 0000 and (R) 1200 UTC

STATIONS		0000 UTC						1200 UTC					
NO	SITE	PRESS	WDIR	WSPD	CLOUD	TEMP	TDEW	PRESS	WDIR	WSPD	CLOUD	TEMP	TDEW
1	Lerwick	989.6	N	24	8	5.4	3.6	1008.1	N	13	8	4.3	0.6
2	Wick	994.6	NNW	17	8	6.4	4.7	1010.6	W	6	6	3.6	1.8
3	Stornoway	999.9	N	17	1	5.3	3.3	1012.9	N	10	4	4.6	1.2
4	Loch Glascarnoch	998.7	WNW	9	8	3.5	2.4	1012.5	WNW	7	8	2.3	1.2
5	Aviemore	997.8	-	-	8	4.2	2.6	1011.9	-	-	0	3.8	2.2
6	Dyce	995.6	WNW	15	8	6.5	3.2	1010.6	NW	11	1	5.5	2.2
7	Tulloch Bridge	999.7	WNW	5	8	4.6	2.9	1012.7	SE	1	4	4.3	4.1
8	Tiree	1001.2	NW	10	8	6.5	3.8	1012.2	NNE	7	8	6.5	3.7
9	Leuchars	997.8	WSW	13	8	5.1	2.6	1011.3	W	3	8	7.3	2.6
10	Bishopton	1000.6	WSW	9	4	4.8	2.6	1011.4	NW	6	0	6.0	3.9
11	Machrihanish	1002.2	WNW	16	8	6.7	4.6	1011.6	WNW	6	8	7.1	4.0
12	Boulmer	999.7	W	18	8	6.7	2.6	1011.2	W	10	8	7.0	3.2
13	Eskdalemuir	1002.3	SSW	7	8	3.1	1.7	1012.2	S	5	8	4.5	3.1
14	Aldergrove	1004.9	SW	8	1	2.7	2.0	1013.1	SSW	9	-	5.1	3.1
15	Shap	1003.6	W	6	7	4.7	0.9	1012.7	SW	5	1	5.3	2.0
16	Leeming	1003.5	W	8	7	5.2	1.9	1012.8	SW	6	2	8.9	3.3
17	Ronaldsway	1004.9	W	8	0	6.4	3.1	1013.4	WSW	11	0	8.4	3.0
18	Bridlington	1003.5	SW	12	0	5.2	2.5	1012.3	WSW	9	0	8.2	3.3
19	Crosby	1005.8	SW	15	6	7.9	5.0	1014.1	WSW	13	0	9.1	4.7
20	Valley	1006.6	W	13	4	7.4	2.5	1014.4	WSW	8	0	9.8	2.6
21	Waddington	1006.7	SW	13	0	5.2	1.8	1014.5	SW	7	0	7.1	3.7
22	Shawbury	1007.5	SW	10	6	5.4	2.8	1015.0	SW	6	0	7.6	3.5
23	Weybourne	1007.3	SW	17	0	5.8	2.9	1014.5	SW	12	0	8.3	4.2
24	Bedford	1009.3	SW	7	0	4.8	2.6	1015.5	WSW	7	0	8.2	4.3
25	Aberporth	1008.2	WSW	11	5	7.9	4.1	1015.0	SSW	5	-	9.0	3.9
26	Sennybridge	1008.9	SSW	8	8	4.0	2.9	1015.4	SW	4	0	7.0	3.7
27	Wattisham	1010.1	SW	9	0	5.5	2.9	1015.5	W	9	0	8.2	4.3
28	Almondsbury	1009.6	SSW	6	1	6.9	4.2	1015.9	SSW	4	0	9.9	5.8
29	Heathrow	1010.7	SSW	7	0	6.6	3.1	1016.2	W	7	0	9.5	4.2
30	Manston	1011.8	SW	7	0	5.5	2.5	1016.2	W	8	0	9.6	4.6
31	Chivenor	1010.3	S	5	8	8.5	4.6	1015.7	ESE	5	0	9.3	5.6
32	Exeter	1011.0	S	6	4	6.6	3.7	1016.1	E	1	0	10.9	4.6
33	Herstmonceux	1011.9	SW	3	6	5.7	3.3	-	-	-	-	-	-
34	Hurn	1011.2	W	1	8	3.9	3.1	1016.5	WSW	4	0	10.7	6.1
35	Camborne	1011.9	WSW	9	8	7.0	4.6	1016.1	S	3	1	10.3	6.4

Daily Weather Summary for Tuesday 26 November 2024

Selected European readings at (L) 0000 and (R) 1200 UTC

STATIONS		0000 UTC						1200 UTC					
NO	SITE	PRESS	WDIR	WSPD	CLOUD	TEMP	TDEW	PRESS	WDIR	WSPD	CLOUD	TEMP	TDEW
1	Murmansk	989.0	SSW	12	1	-1.4	-5.0	986.6	N	8	8	-0.9	-1.6
2	Helsinki	1001.4	SSW	19	7	7.5	5.7	1006.0	SW	10	6	7.4	6.4
3	Stockholm	997.9	S	6	-	8.5	7.5	1004.1	SSW	10	-	8.5	4.0
4	Oslo	992.0	SSW	8	-	7.1	4.4	995.2	SSW	6	5	8.3	5.8
5	Reykjavik	1010.2	ESE	5	5	-4.4	-8.1	1008.1	SSW	7	7	2.7	0.4
6	Moscow	1029.4	SSE	4	8	-1.1	-4.6	1027.1	SSE	2	2	1.6	-5.1
7	Kiev	1029.6	SSE	2	9	-3.7	-4.1	1025.1	-	0	1	1.0	-3.5
8	Warsaw	1016.1	SE	6	0	2.3	-0.5	1015.3	W	6	5	8.4	3.4
9	Berlin	1010.4	S	4	8	11.1	5.3	1017.7	W	10	0	10.8	6.0
10	De Bilt	1011.3	SW	8	4	7.8	5.8	1015.8	SW	12	8	9.5	5.9
11	Dublin	1007.2	WSW	10	1	2.6	1.4	1014.3	WSW	6	1	6.5	2.6
12	Cork	1009.7	W	6	1	3.8	1.2	1014.1	E	6	2	6.7	3.4
13	Sofia	1028.2	SW	2	0	1.3	-1.2	1020.6	SSE	2	2	10.1	-0.3
14	Belgrade	1022.8	SE	2	0	5.0	0.2	1020.1	WSW	2	3	17.3	2.8
15	Budapest	-	-	-	-	-	-	-	-	-	-	-	-
16	Prague	1017.8	ESE	2	-	2.4	0.9	1021.1	SSW	2	7	6.6	5.5
17	Munich	1016.5	SW	4	8	6.9	2.7	1022.3	W	6	6	10.2	5.2
18	Strasbourg	1016.6	W	5	8	11.6	9.3	1022.2	S	5	8	11.2	7.9
19	Paris	1016.6	SSW	4	6	8.7	7.6	1021.0	SW	10	8	9.2	7.3
20	Jersey	1013.8	WSW	15	2	9.8	5.9	1017.9	SW	9	3	10.9	8.7
21	Milan	1023.6	N	1	7	5.9	5.7	1022.9	WSW	2	8	7.8	7.0
22	Marseille	1018.5	SE	13	8	15.6	13.6	1021.7	W	10	-	15.3	9.2
23	Bordeaux	1020.7	S	7	-	9.1	8.3	1023.1	SSW	6	-	14.3	10.7
24	Rome	1024.6	E	6	4	11.8	11.4	1022.8	SSE	6	2	19.4	14.8
25	Ajaccio	1022.7	NE	7	6	11.9	7.2	1022.0	SE	3	-	21.3	13.0
26	Barcelona	1019.4	NE	3	2	14.5	13.7	1023.1	N	4	5	17.9	8.5
27	Majorca	1019.9	NNW	2	2	12.8	12.3	1022.1	ESE	5	2	20.3	13.9
28	Madrid	1025.4	-	0	8	4.3	3.2	1025.5	N	2	7	9.3	5.9
29	Lisbon	1024.0	E	3	-	14.6	11.4	1024.0	E	3	-	16.1	10.5
30	Athens	1026.8	N	3	-	9.5	1.2	1022.7	N	2	1	16.4	3.8
31	Malta	1027.0	-	0	0	12.6	10.5	1025.2	SSW	7	2	20.8	12.6
32	Gibraltar	1022.4	W	5	0	17.9	16.0	1022.1	WNW	3	5	18.6	13.9

Daily Weather Summary for Tuesday 26 November 2024

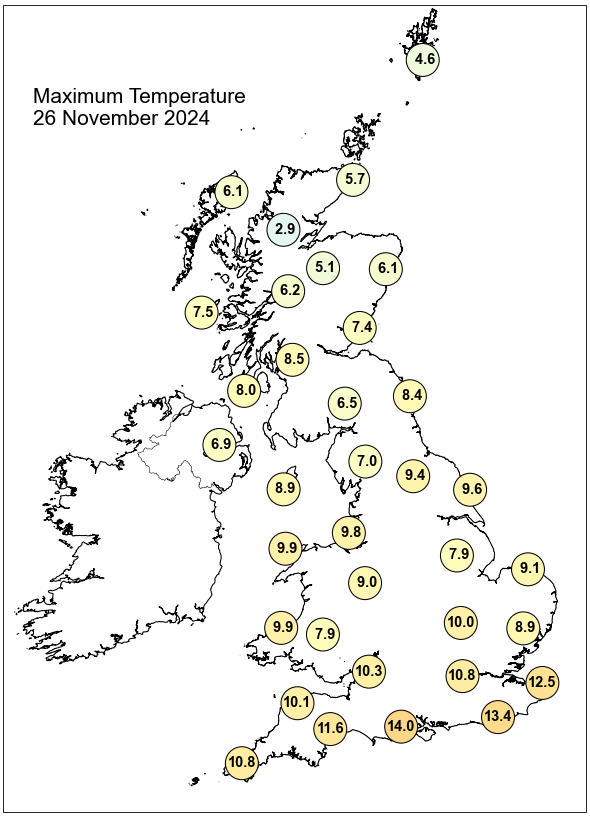

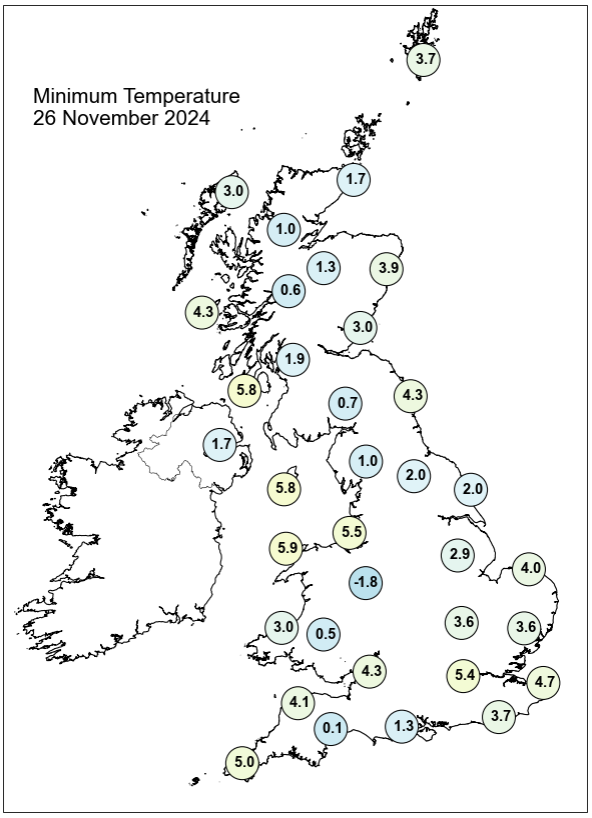

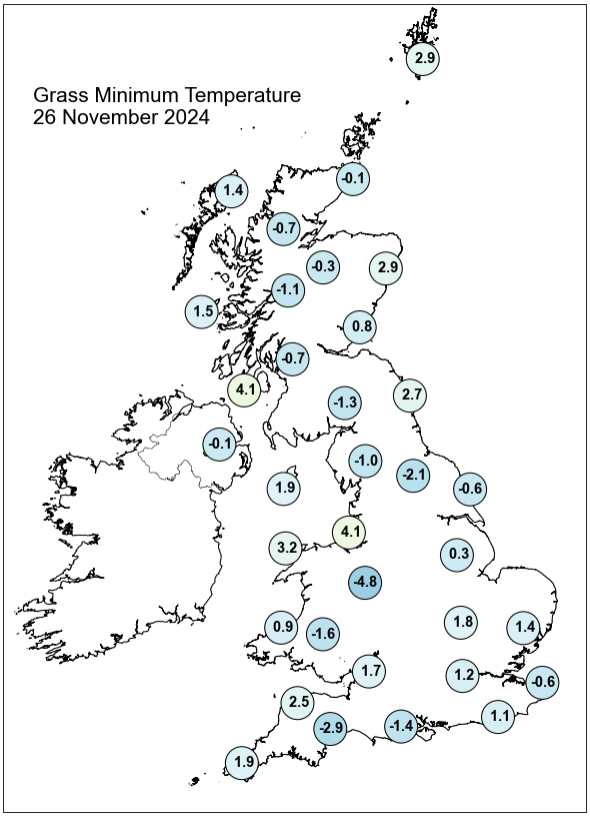

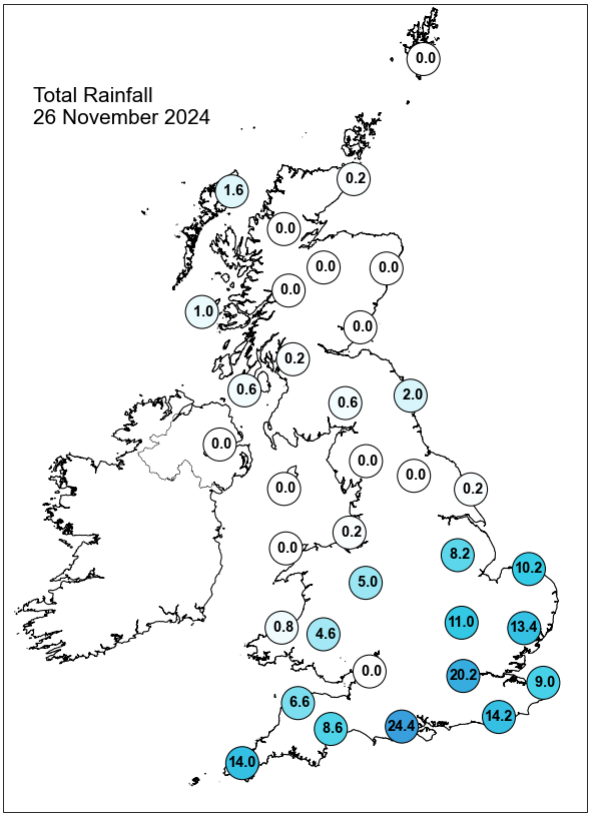

Daily Weather Summary for Tuesday 26 November 2024

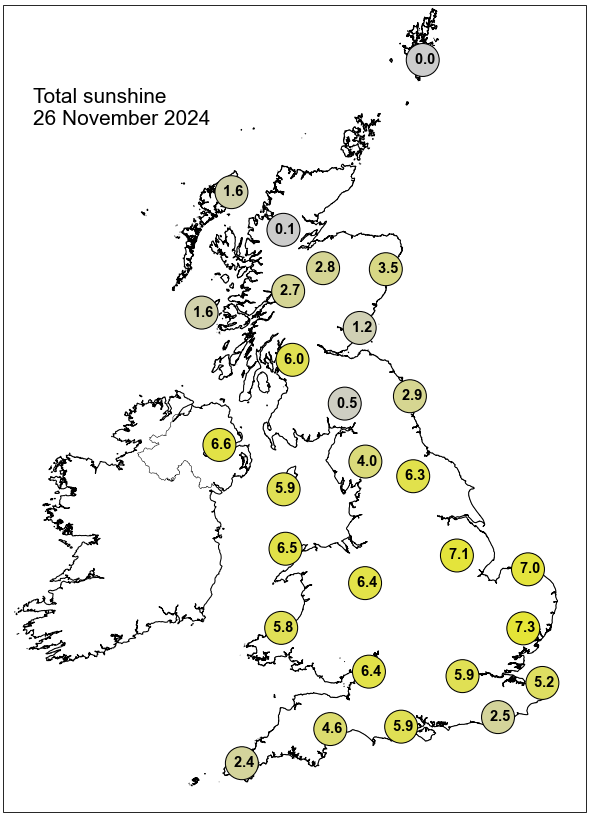

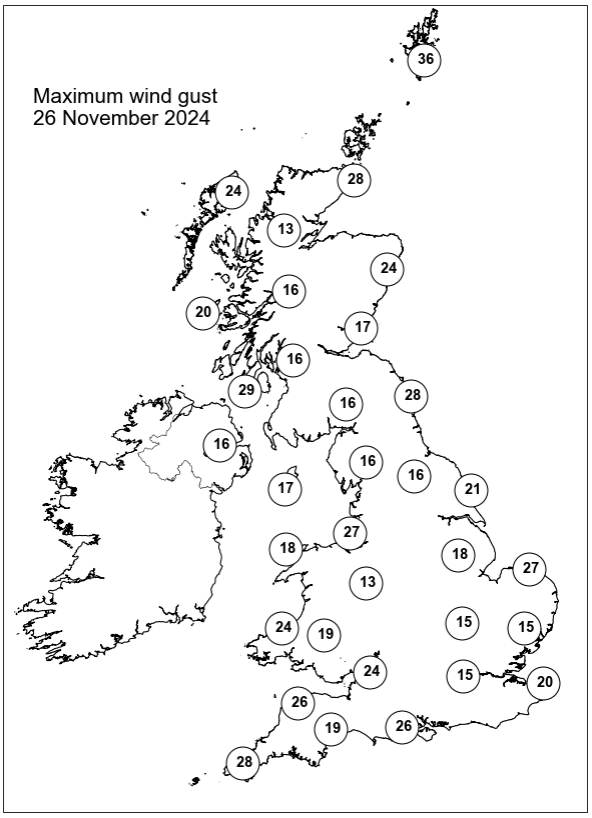

None of the selected stations observed a day of sleet or snow falling or non-zero snow depth at 0900 UTC.

Daily Weather Summary for Wednesday 27 November 2024

This day's summary created 04/12/2024 03:08

Summary of the UK Weather for Wednesday 27 November 2024

Overnight, an almost stationary occlusion brought cloud and showers to central and southern Scotland, whilst a few showers also affected the far north of Scotland. A deepening area of low pressure, named by KNMI as Storm Conall, brought outbreaks of rain, heavy in places, eastwards across southern and central parts of England and Wales with clear conditions following from the south west. Largely dry elsewhere with clear spells and fog patches. Chilly for all areas, and cold under the clearer skies with a frost. During the day, high pressure to the northwest of the UK brought generally settled conditions to northern parts of the country and Northern Ireland with plenty of clear spells, although some isolated showers across northern coasts of Northern Ireland and eastern coasts of Scotland and England. The low pressure system sitting over southern England brought a widespread rain and drizzle, heavy at times, to the southeast of England which gradually cleared into the North Sea, while the western parts remained dry but cloudy.

Daily Extremes

Highest Maximum	**13.5°C** Frittenden (Kent, 38mAMSL)
Lowest Maximum	**-1.5°C** Balmoral (Aberdeenshire, 283mAMSL)
Highest Minimum	**9.3°C** Scilly: St Marys Airport (Isles Of Scilly, 31mAMSL)
Lowest Minimum	**-9.2°C** Braemar No 2 (Aberdeenshire, 327mAMSL)
Lowest Grass Minimum	**-12.3°C** Braemar No 2 (Aberdeenshire, 327mAMSL)
Most Rainfall	**15.0mm** Morpeth, Cockle Park (Northumberland, 95mAMSL)
Most Sunshine	**7.0hr** Hazelrigg (Lancashire, 95mAMSL)
Highest Gust	**51Kt 59mph** Wight: Needles Old Battery (Isle Of Wight, 80mAMSL)
Highest Gust (mountain)*	**34Kt 39mph** Cairnwell (Aberdeenshire, 928mAMSL)
Greatest Snow Depth at 0900 UTC	No non-zero values.

mAMSL refers to station elevation in metres above mean sea level.

*Mountain stations are above 500mAMSL.

Daily Weather Summary for Wednesday 27 November 2024

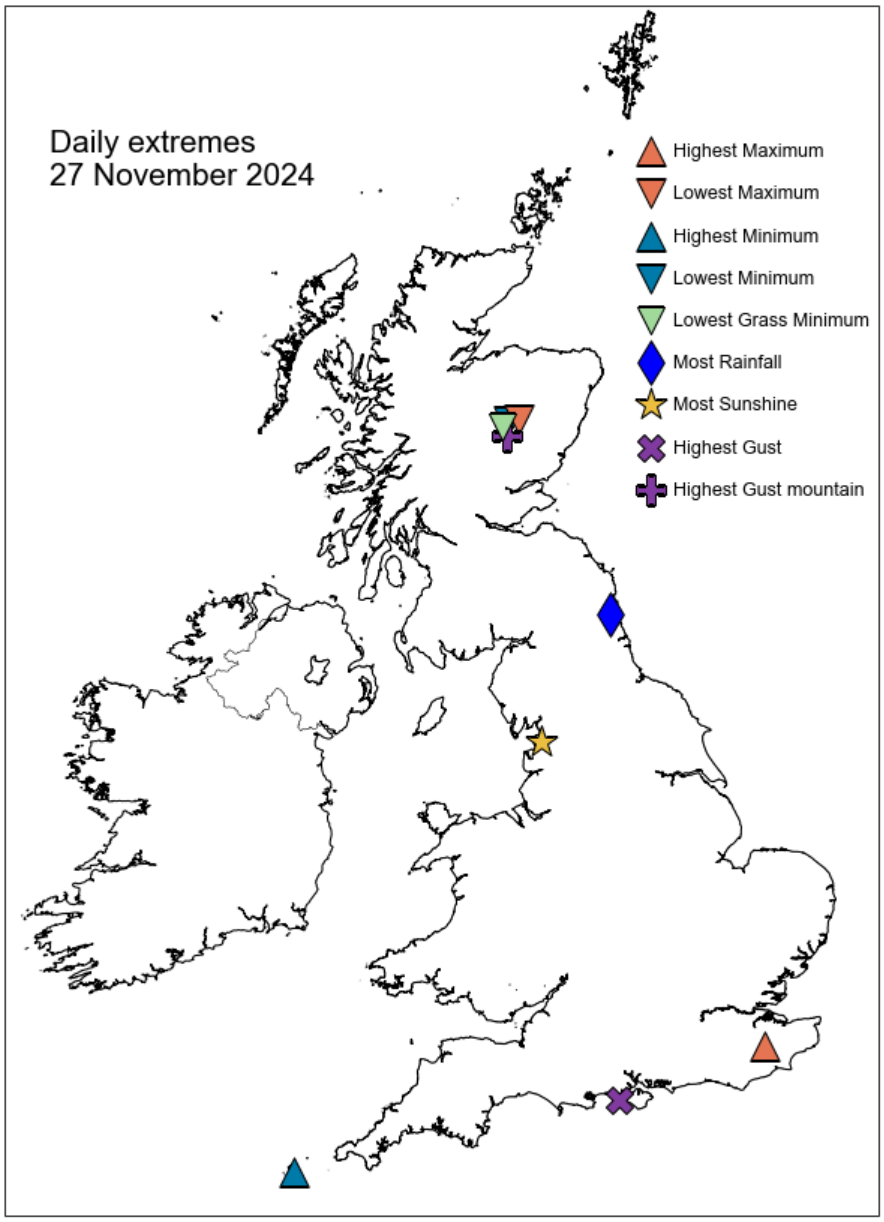

Daily Weather Summary for Wednesday 27 November 2024

North Atlantic and Europe analysis charts and satellite images at 0000 UTC

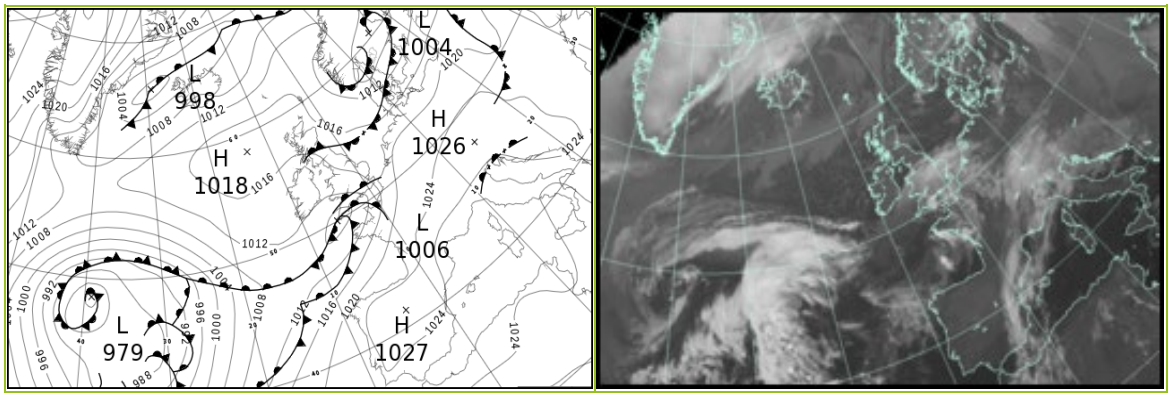

North Atlantic and Europe analysis charts and satellite images at 1200 UTC

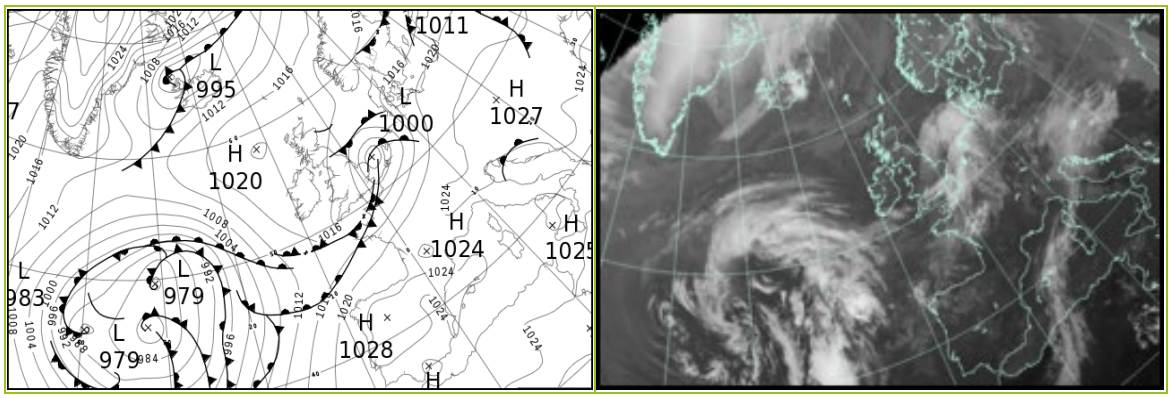

All satellite imagery copyright Met Office and EUMETSAT (European Organisation for the Exploitation of Meteorological Satellites). These show infra-red images from the geostationary MSG satellite. The rainfall rates are derived from both rain-radar and satellite data.

Daily Weather Summary for Wednesday 27 November 2024

UK satellite and rain-radar precipitation rates at (L) 0000 and (R) 1200 UTC



UK wind speed and direction at (L) 0000 and (R) 1200 UTC

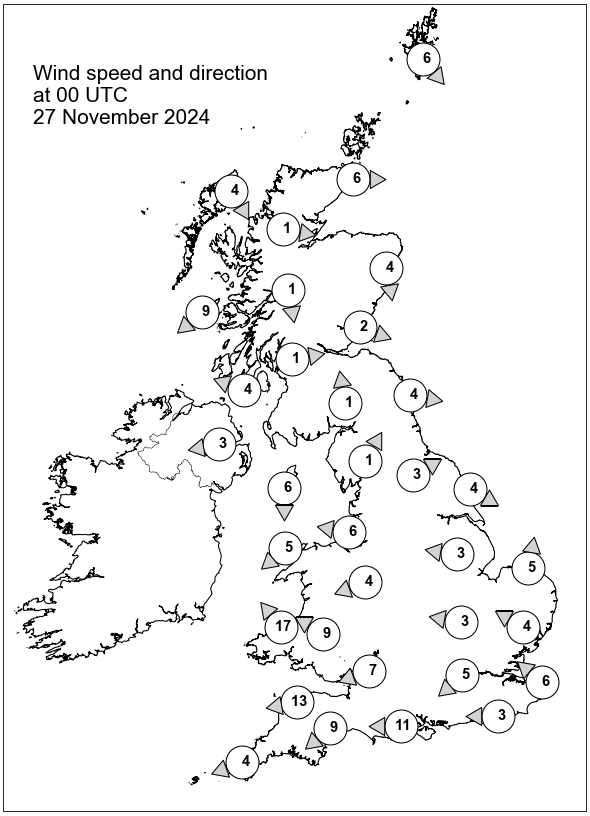

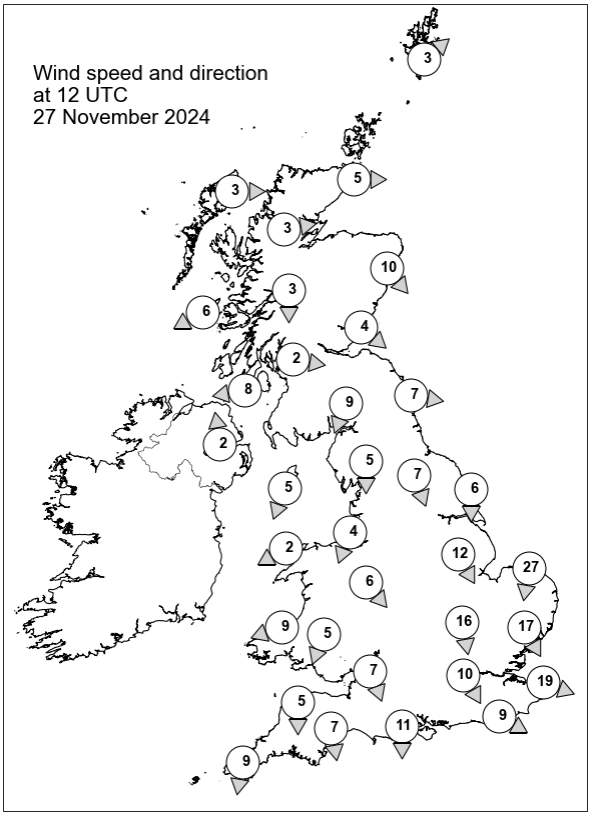

Daily Weather Summary for Wednesday 27 November 2024

Selected UK readings at (L) 0000 and (R) 1200 UTC

STATIONS		0000 UTC						1200 UTC					
NO	SITE	PRESS	WDIR	WSPD	CLOUD	TEMP	TDEW	PRESS	WDIR	WSPD	CLOUD	TEMP	TDEW
1	Lerwick	1016.0	NW	6	1	1.4	-0.9	1017.8	SW	3	1	4.3	0.0
2	Wick	1017.0	W	6	2	-0.4	-0.9	1018.7	W	5	7	2.2	1.1
3	Stornoway	1017.7	NNW	4	5	2.0	0.8	1019.8	W	3	8	2.8	1.6
4	Loch Glascarnoch	1019.0	W	1	0	-6.0	-7.1	-	W	3	-	-	-
5	Aviemore	1018.3	-	-	0	-4.4	-5.1	1020.2	-	-	8	-1.9	-2.2
6	Dyce	1017.0	N	4	0	2.0	0.1	1018.3	NW	10	8	2.7	1.0
7	Tulloch Bridge	1018.6	N	1	6	-2.6	-2.9	1020.6	N	3	0	0.2	-0.9
8	Tiree	1016.0	NE	9	0	0.9	-0.2	1018.9	ENE	6	0	5.3	2.0
9	Leuchars	1016.7	WNW	2	8	2.2	0.9	1017.9	NW	4	-	4.1	-0.7
10	Bishopton	1016.3	W	1	8	0.3	-0.2	1018.1	W	2	7	5.0	0.9
11	Machrihanish	1015.3	ESE	4	3	2.8	2.3	1017.9	E	8	2	5.8	3.0
12	Boulmer	1016.1	W	4	8	4.2	3.3	1015.7	W	7	8	5.3	4.1
13	Eskdalemuir	1016.2	S	1	8	3.4	2.9	1017.2	NNE	9	3	3.6	1.4
14	Aldergrove	1015.5	E	3	-	-1.6	-2.2	1018.2	S	2	-	-0.4	-0.5
15	Shap	1016.7	SSW	1	0	-0.5	-1.2	1016.1	N	5	5	3.1	1.1
16	Leeming	1016.7	WSW	3	0	-1.9	-2.9	1015.0	NNW	7	3	4.9	2.7
17	Ronaldsway	1014.7	N	6	0	1.6	-0.5	1016.6	NNE	5	0	8.0	2.8
18	Bridlington	1016.5	WNW	4	0	1.0	0.1	1012.4	N	6	8	5.8	3.8
19	Crosby	1015.1	E	6	8	3.0	1.9	1015.6	NNE	4	0	6.4	3.1
20	Valley	1013.8	NE	5	0	1.8	-0.2	1016.2	ENE	2	-	8.4	4.5
21	Waddington	1016.7	E	3	8	1.7	0.3	1012.6	NNW	12	8	4.1	3.2
22	Shawbury	1014.7	ENE	4	8	4.2	2.9	1015.4	NW	6	1	5.2	3.4
23	Weybourne	1017.2	S	5	4	3.4	2.4	1007.1	N	27	8	6.1	5.2
24	Bedford	1015.8	E	3	8	3.9	3.1	1011.3	N	16	8	4.9	3.5
25	Aberporth	1011.8	SE	17	8	6.1	3.7	1016.2	ENE	9	0	6.3	2.7
26	Sennybridge	1012.9	ESE	9	8	4.6	3.4	1016.1	NNE	5	8	3.7	2.4
27	Wattisham	1016.7	ESE	4	8	5.2	3.4	1006.5	NNW	17	8	5.7	5.0
28	Almondsbury	1012.7	ENE	7	8	5.6	5.1	1014.9	NNW	7	8	4.9	3.4
29	Heathrow	1015.0	NE	5	8	6.9	5.3	1011.2	NNW	10	8	6.0	3.7
30	Manston	1016.9	SE	6	8	8.7	7.5	1007.3	WNW	19	8	7.0	6.1
31	Chivenor	1009.1	E	13	8	7.4	5.6	1015.4	N	5	8	8.1	4.4
32	Exeter	1008.4	NE	9	8	8.0	6.9	1014.9	N	7	8	6.5	4.0
33	Herstmonceux	1014.9	E	3	8	8.1	7.6	1008.9	WNW	9	8	7.2	6.0
34	Hurn	1010.6	E	11	8	8.6	8.5	1013.1	N	11	8	6.3	4.2
35	Camborne	1006.9	ENE	4	8	8.9	8.2	1015.9	N	9	6	9.0	5.4

Daily Weather Summary for Wednesday 27 November 2024

Selected European readings at (L) 0000 and (R) 1200 UTC

STATIONS		0000 UTC						1200 UTC					
NO	SITE	PRESS	WDIR	WSPD	CLOUD	TEMP	TDEW	PRESS	WDIR	WSPD	CLOUD	TEMP	TDEW
1	Murmansk	1003.2	SW	8	4	-5.2	-8.3	1012.9	SW	10	1	-5.9	-9.1
2	Helsinki	1010.9	S	8	7	6.0	5.3	1013.1	S	6	8	6.7	5.9
3	Stockholm	1007.5	S	6	-	6.4	5.3	1013.0	WNW	4	-	4.6	4.1
4	Oslo	1006.8	NNE	10	-	4.7	2.2	1015.6	NNE	6	7	3.7	-1.6
5	Reykjavik	1007.9	SSW	8	6	3.2	1.6	1005.6	SW	12	7	4.3	2.0
6	Moscow	1026.3	SSE	2	5	-5.5	-7.3	1023.9	SE	2	8	-2.3	-3.7
7	Kiev	1024.3	SE	2	8	-4.9	-6.3	1023.5	-	0	8	-2.8	-5.1
8	Warsaw	1021.4	W	4	8	6.7	6.3	1023.2	S	2	7	7.3	5.1
9	Berlin	1020.0	WSW	6	4	6.7	4.6	1021.3	S	4	3	9.1	5.2
10	De Bilt	1019.7	SSE	2	8	3.4	3.0	1007.5	S	14	8	10.7	9.0
11	Dublin	1014.5	N	8	1	0.7	0.5	1017.6	W	4	1	4.9	2.5
12	Cork	1012.6	N	10	1	3.2	2.0	1017.8	N	6	1	4.9	2.0
13	Sofia	1021.5	WNW	6	4	10.7	3.7	1022.9	W	4	2	13.6	5.3
14	Belgrade	1025.3	W	2	5	7.7	4.1	1025.9	E	2	8	11.0	5.9
15	Budapest	-	-	-	-	-	-	-	-	-	-	-	-
16	Prague	1024.0	S	4	-	4.6	3.4	1023.8	S	2	5	8.6	4.8
17	Munich	1024.7	S	4	8	5.7	3.0	1022.8	E	2	8	10.6	3.2
18	Strasbourg	1023.8	S	4	-	5.7	5.3	1020.9	S	12	-	11.9	7.4
19	Paris	1020.5	S	6	7	8.1	7.7	1015.8	SSW	14	8	11.5	9.4
20	Jersey	1011.8	S	23	8	12.6	11.8	1013.5	W	17	8	11.4	9.8
21	Milan	1023.8	N	2	4	8.0	7.6	1024.3	W	3	3	11.0	9.0
22	Marseille	1022.2	NE	1	-	7.7	6.3	1023.6	W	4	-	13.8	9.6
23	Bordeaux	1023.1	SSE	4	-	7.5	7.5	1023.0	SSW	7	-	16.2	8.4
24	Rome	1022.5	E	6	0	12.8	12.3	1023.1	SSE	5	-	19.2	15.3
25	Ajaccio	1021.9	ENE	5	-	12.2	10.9	1023.3	WSW	5	-	17.8	11.8
26	Barcelona	1023.4	N	8	6	12.3	7.0	1024.3	N	7	1	16.6	8.6
27	Majorca	1023.0	NNW	1	3	13.4	12.5	1023.8	WSW	2	8	19.1	13.6
28	Madrid	1027.0	N	4	0	3.4	3.4	1025.4	SSW	2	2	12.0	5.7
29	Lisbon	1023.9	NE	4	-	13.1	10.6	1024.0	NE	5	-	14.8	7.5
30	Athens	1022.0	N	4	-	12.0	5.4	1023.1	N	2	1	18.2	7.7
31	Malta	1024.5	SSW	4	7	18.2	13.3	1024.2	W	8	5	19.8	13.9
32	Gibraltar	1022.3	WSW	2	0	16.0	14.4	1023.6	E	11	0	19.2	15.7

Daily Weather Summary for Wednesday 27 November 2024

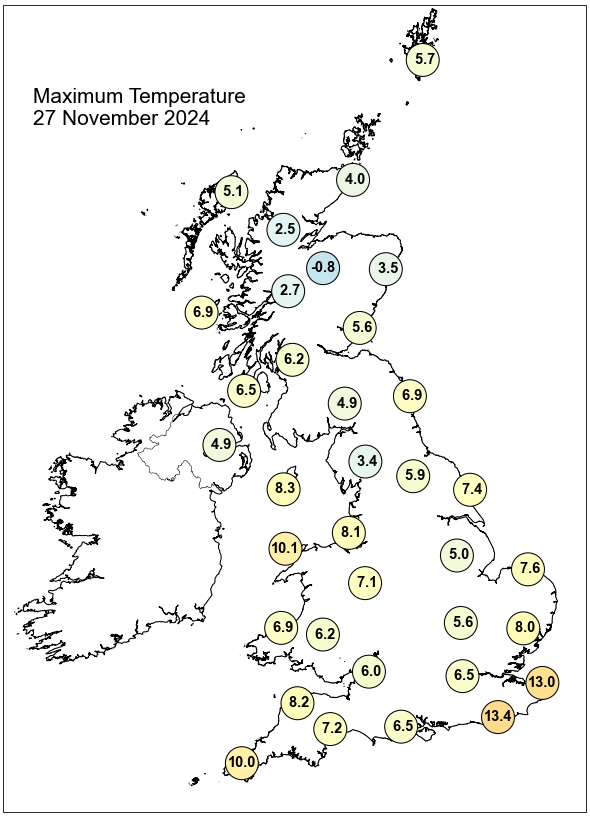

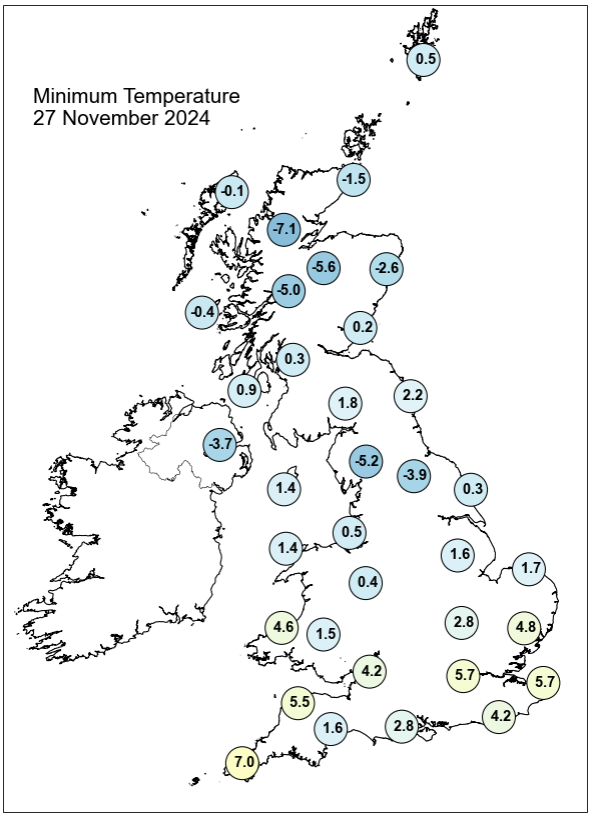

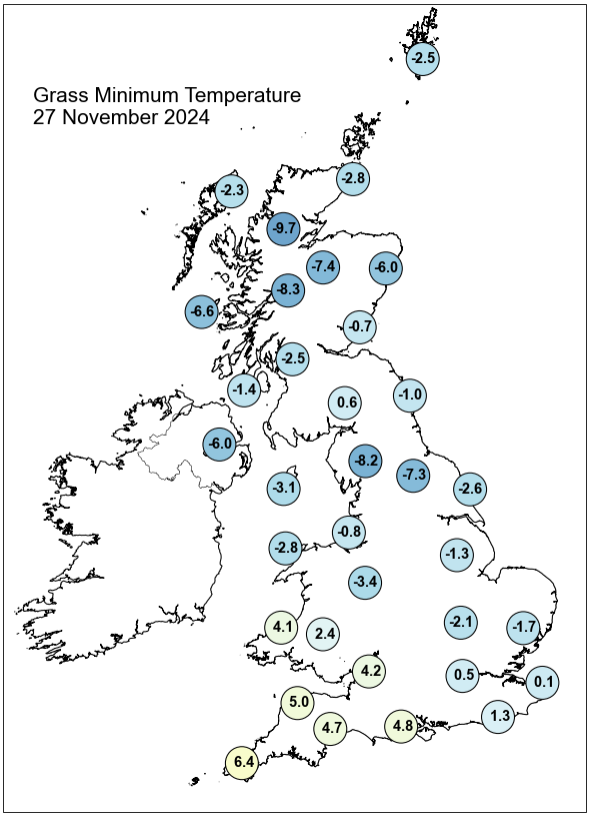

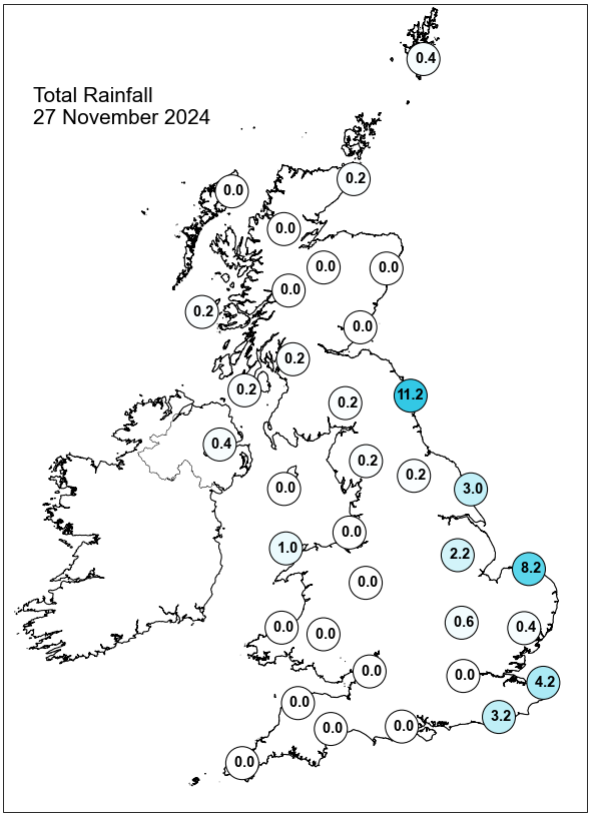

Daily Weather Summary for Wednesday 27 November 2024

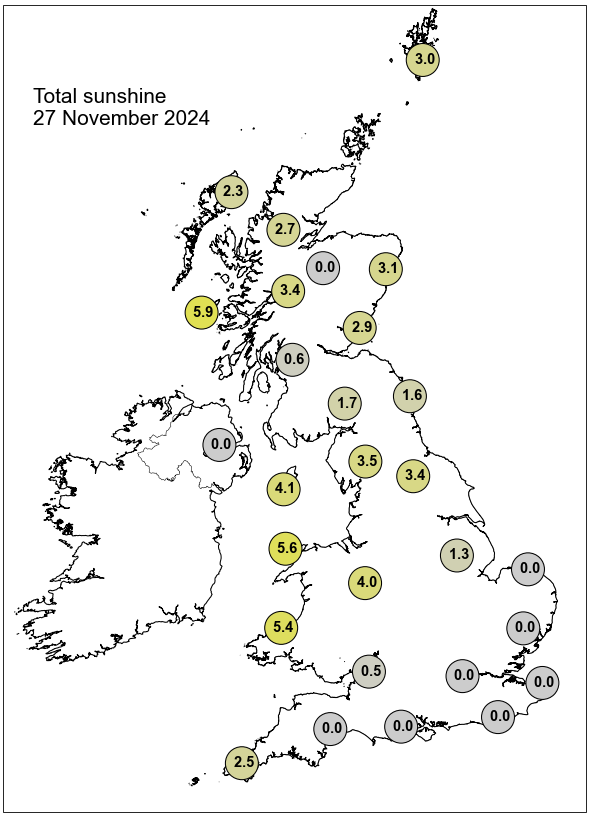

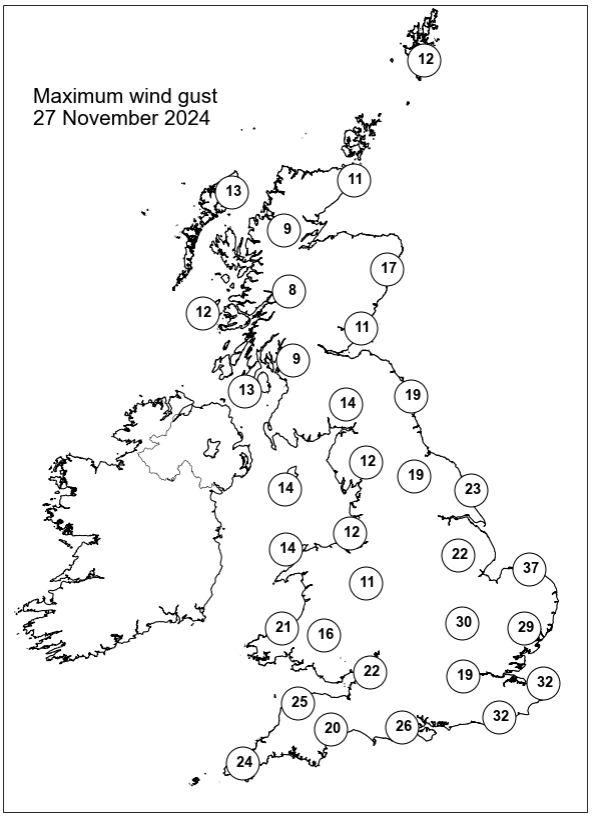

None of the selected stations observed a day of sleet or snow falling or non-zero snow depth at 0900 UTC.

Daily Weather Summary for Thursday 28 November 2024

This day's summary created 05/12/2024 03:08

Summary of the UK Weather for Thursday 28 November 2024

A ridge of high pressure brought a clear and dry night for many but with some mist and fog patches forming. A trough brought more clouds and a few showers to north-eastern areas of England, and an encroaching warm front introduced more clouds into the far southwest. Cold for all with a widespread frost, but it turned milder later in the night across the far southwest. In the morning it was cloudy in southern England and Wales but elsewhere it was sunny, though cold, start to the day. In the afternoon a weather front approached the UK for the west, which brought warmer air along with outbreaks of rain to southern England and Wales while it brought strong winds and spells of heavy rain to Northern Ireland. In the evening the weather front continued to move east, bringing rainfall to Scotland in the process.

Daily Extremes

Highest Maximum	**15.1°C** Achnagart (Ross & Cromarty, 15mAMSL)
Lowest Maximum	**0.9°C** Strathallan Airfield (Perthshire (in Tayside Region), 35mAMSL)
Highest Minimum	**9.1°C** Scilly: St Marys Airport (Isles Of Scilly, 31mAMSL)
Lowest Minimum	**-11.1°C** Braemar No 2 (Aberdeenshire, 327mAMSL)
Lowest Grass Minimum	**-13.5°C** Braemar No 2 (Aberdeenshire, 327mAMSL)
Most Rainfall	**26.0mm** South Uist Range (Western Isles, 4mAMSL)
Most Sunshine	**7.4hr** Manston (Kent, 49mAMSL)
Highest Gust	**50Kt 58mph** South Uist Range (Western Isles, 4mAMSL)
Highest Gust (mountain)*	**66Kt 76mph** Cairngorm Summit (Inverness-shire, 1237mAMSL)
Greatest Snow Depth at 0900 UTC	No non-zero values.

mAMSL refers to station elevation in metres above mean sea level.

*Mountain stations are above 500mAMSL.

Daily Weather Summary for Thursday 28 November 2024

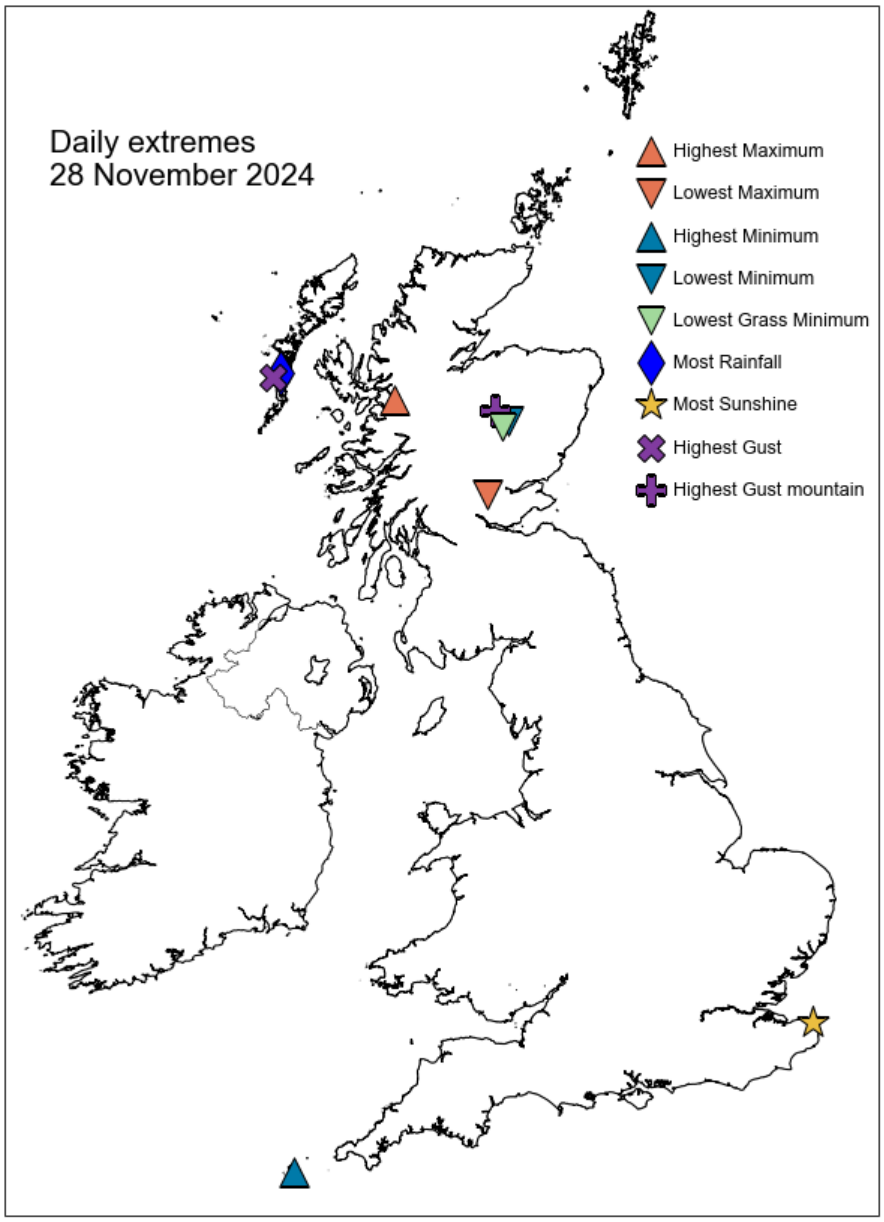

Daily Weather Summary for Thursday 28 November 2024

North Atlantic and Europe analysis charts and satellite images at 0000 UTC

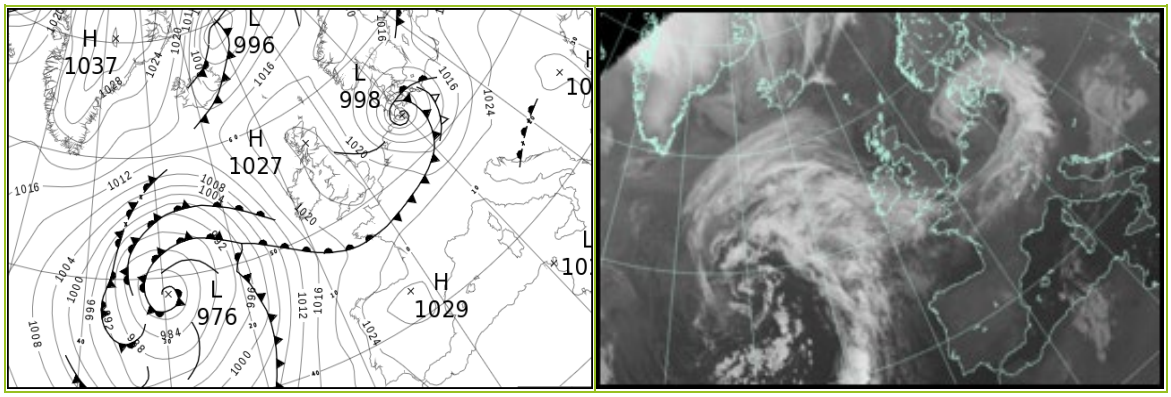

North Atlantic and Europe analysis charts and satellite images at 1200 UTC

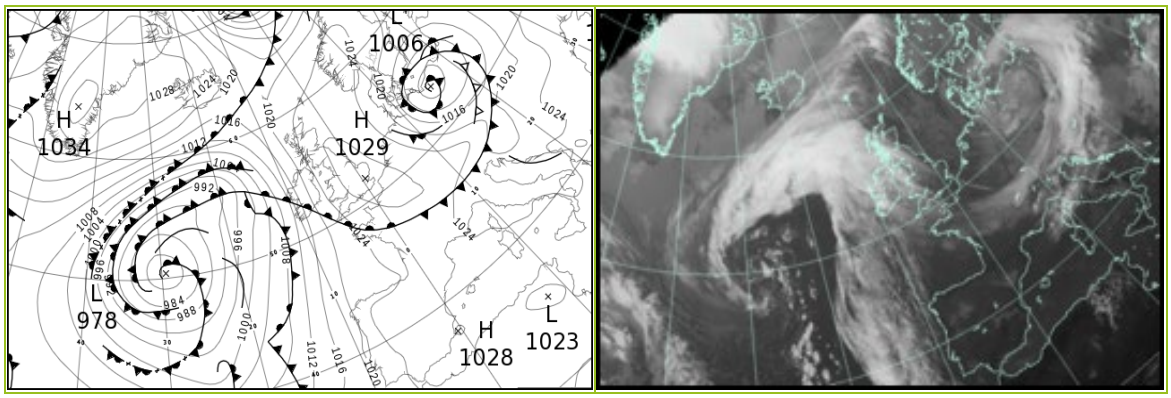

All satellite imagery copyright Met Office and EUMETSAT (European Organisation for the Exploitation of Meteorological Satellites). These show infra-red images from the geostationary MSG satellite. The rainfall rates are derived from both rain-radar and satellite data.

Daily Weather Summary for Thursday 28 November 2024

UK satellite and rain-radar precipitation rates at (L) 0000 and (R) 1200 UTC

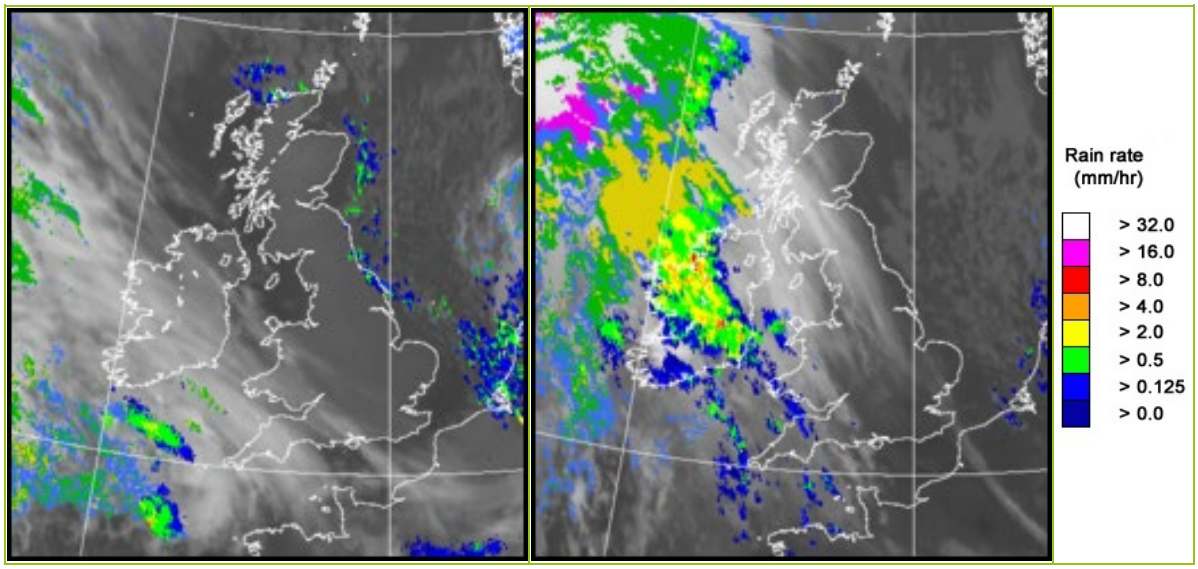

UK wind speed and direction at (L) 0000 and (R) 1200 UTC

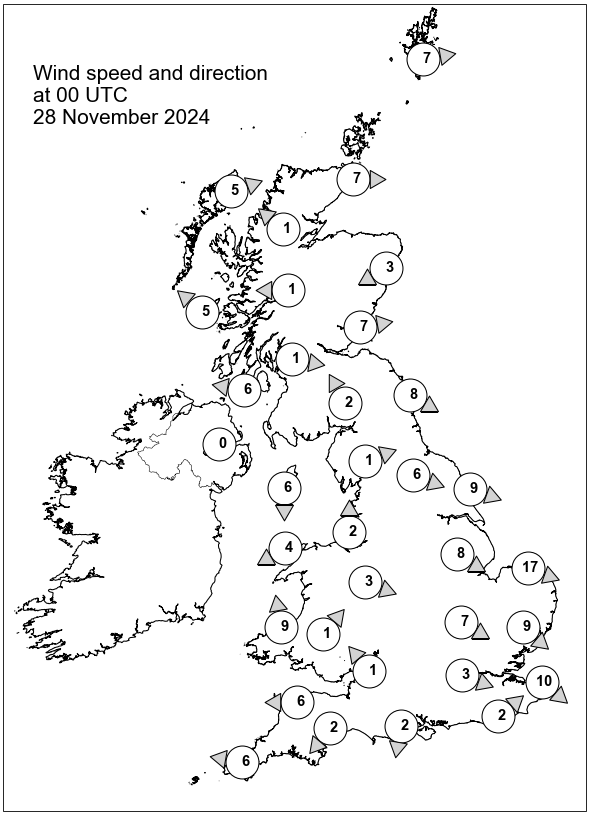

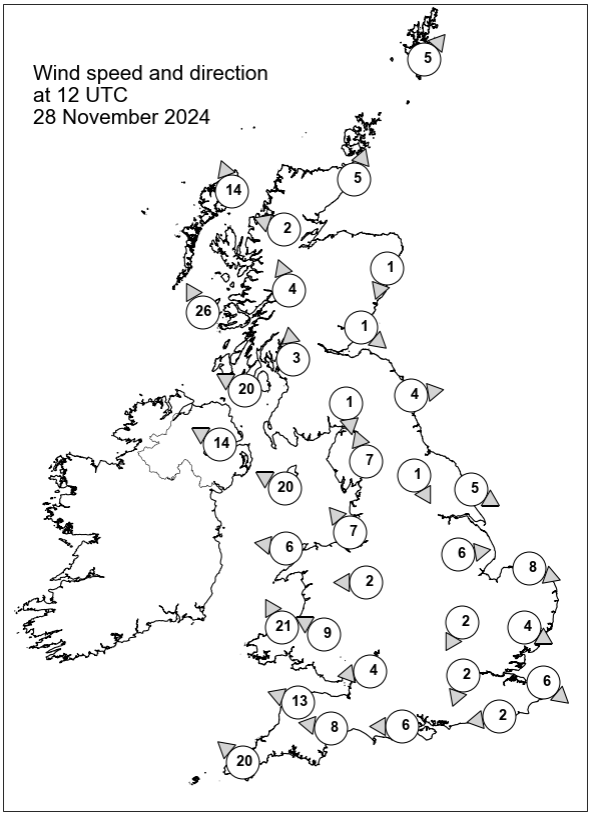

Daily Weather Summary for Thursday 28 November 2024

Selected UK readings at (L) 0000 and (R) 1200 UTC

STATIONS		0000 UTC						1200 UTC					
NO	SITE	PRESS	WDIR	WSPD	CLOUD	TEMP	TDEW	PRESS	WDIR	WSPD	CLOUD	TEMP	TDEW
1	Lerwick	1021.7	W	7	2	3.6	1.5	1024.7	SW	5	8	6.2	1.5
2	Wick	1023.3	W	7	0	0.4	-1.4	1025.0	SSW	5	0	5.8	2.1
3	Stornoway	1024.2	WSW	5	8	1.6	-0.9	1022.2	SSE	14	5	6.1	0.9
4	Loch Glascarnoch	1026.4	SE	1	0	-6.8	-8.0	1025.1	ESE	2	0	-2.3	-4.0
5	Aviemore	1026.0	-	-	8	-3.6	-4.0	1026.3	-	-	0	-4.6	-5.4
6	Dyce	1024.0	ENE	3	0	-1.9	-3.2	1027.1	NNE	1	0	0.4	-2.0
7	Tulloch Bridge	1027.5	E	1	0	-7.7	-8.6	1026.6	SSE	4	0	1.8	-0.9
8	Tiree	1023.4	SE	5	8	3.9	2.2	1021.7	SSE	26	8	7.2	3.1
9	Leuchars	1024.7	W	7	0	-0.8	-3.2	1027.6	NW	1	0	1.4	-1.8
10	Bishopton	1025.4	W	1	0	-3.0	-3.7	1027.0	S	3	0	-1.6	-2.3
11	Machrihanish	1024.2	E	6	0	-0.8	-1.5	1023.7	ESE	20	2	6.2	3.9
12	Boulmer	1023.6	WNW	8	1	2.8	1.4	1028.2	W	4	1	6.2	3.8
13	Eskdalemuir	1026.2	SSE	2	0	-2.8	-3.5	1028.6	N	1	2	-0.5	-1.3
14	Aldergrove	1024.5	-	0	8	-	-	1022.5	ESE	14	0	6.7	2.6
15	Shap	1025.5	WSW	1	8	-0.7	-1.2	1028.3	SSE	7	0	1.9	-0.2
16	Leeming	1024.0	WNW	6	7	2.5	0.6	1029.1	NNW	1	0	3.6	0.9
17	Ronaldsway	1024.4	N	6	0	2.8	0.3	1025.6	ESE	20	5	7.7	2.2
18	Bridlington	1021.9	WNW	9	8	3.1	1.9	1028.6	WNW	5	2	6.5	4.0
19	Crosby	1024.8	S	2	0	0.4	-0.3	1027.9	SE	7	0	3.8	1.8
20	Valley	1024.2	ENE	4	0	2.4	1.2	1025.2	E	6	0	5.9	2.0
21	Waddington	1023.6	WNW	8	0	2.3	0.3	1029.5	W	6	0	2.8	0.9
22	Shawbury	1025.0	WNW	3	0	-2.0	-2.4	1028.8	E	2	3	0.2	0.2
23	Weybourne	1021.7	WNW	17	6	5.4	4.1	1028.6	WNW	8	1	8.4	6.5
24	Bedford	1024.0	WNW	7	0	1.6	0.5	1029.2	NNE	2	0	4.9	2.8
25	Aberporth	1024.4	S	9	0	1.9	0.7	1023.7	SSE	21	8	4.9	1.4
26	Sennybridge	1026.0	SW	1	0	-3.2	-3.6	1027.5	ESE	9	8	2.8	1.5
27	Wattisham	1022.8	NW	9	0	2.1	1.2	1029.3	WNW	4	0	5.3	3.4
28	Almondsbury	1025.1	SE	1	0	-2.1	-2.2	1028.7	E	4	0	3.6	2.2
29	Heathrow	1024.0	WNW	3	0	1.7	1.2	1029.5	NNE	2	0	4.8	2.7
30	Manston	1022.8	NW	10	1	4.9	3.1	1029.3	NW	6	0	5.4	3.4
31	Chivenor	1024.2	E	6	0	1.4	0.7	1025.4	ESE	13	8	7.0	4.3
32	Exeter	1024.6	NE	2	2	-1.4	-1.6	1026.5	E	8	8	8.7	6.5
33	Herstmonceux	1023.7	SW	2	0	0.5	-0.3	1029.2	E	2	0	7.8	4.0
34	Hurn	1024.6	N	2	1	-0.5	-0.6	1028.3	E	6	8	6.7	4.4
35	Camborne	1022.7	E	6	8	6.2	4.6	1022.7	SE	20	8	10.7	7.7

Daily Weather Summary for Thursday 28 November 2024

Selected European readings at (L) 0000 and (R) 1200 UTC

STATIONS		0000 UTC						1200 UTC					
NO	SITE	PRESS	WDIR	WSPD	CLOUD	TEMP	TDEW	PRESS	WDIR	WSPD	CLOUD	TEMP	TDEW
1	Murmansk	1021.0	S	6	2	-9.5	-11.4	1019.6	SSW	6	2	-14.6	-16.5
2	Helsinki	1015.7	SW	2	8	4.9	4.5	1016.7	WNW	2	8	5.2	4.8
3	Stockholm	1016.6	N	6	-	2.6	2.0	1019.9	NNW	6	-	1.6	1.0
4	Oslo	1018.1	NNE	6	-	1.3	-3.0	1023.5	NE	2	1	1.4	-4.8
5	Reykjavik	1013.5	WNW	14	7	-1.2	-5.5	-	-	-	-	-	-
6	Moscow	1022.7	-	0	8	-2.2	-3.4	1021.6	-	0	8	-1.0	-3.5
7	Kiev	1025.8	-	0	8	-0.5	-2.0	1024.7	-	0	8	3.0	1.2
8	Warsaw	1020.7	SE	6	8	3.0	2.7	1011.8	S	6	7	6.1	5.2
9	Berlin	1007.3	S	10	7	7.8	6.4	1009.7	WNW	16	7	5.8	5.1
10	De Bilt	1016.1	W	8	4	7.3	5.1	1026.3	NW	6	8	9.2	5.0
11	Dublin	1024.4	WNW	2	1	-2.5	-2.7	1022.3	SSE	17	7	8.2	3.5
12	Cork	1021.2	ESE	8	6	6.9	4.6	1018.2	SE	21	7	9.7	9.6
13	Sofia	1028.0	-	0	2	2.7	1.4	1024.5	ENE	2	2	10.5	3.9
14	Belgrade	1025.6	NE	2	5	7.8	5.9	1021.5	ESE	4	7	12.8	7.5
15	Budapest	-	-	-	-	-	-	-	-	-	-	-	-
16	Prague	1016.0	SW	8	-	6.2	2.6	1017.0	W	8	7	8.0	0.0
17	Munich	1018.9	WSW	6	8	10.2	2.1	1025.7	WSW	8	8	4.6	2.6
18	Strasbourg	1018.8	SSW	12	8	11.6	9.3	1027.5	NW	9	6	9.3	3.9
19	Paris	1022.7	NNE	7	7	8.4	5.7	1028.8	E	6	1	9.7	3.4
20	Jersey	1023.2	ENE	7	8	8.0	4.1	1026.0	ESE	15	8	9.2	5.2
21	Milan	1025.3	SSW	1	7	8.3	8.1	1021.9	WSW	4	7	10.6	8.5
22	Marseille	1025.8	SE	6	-	4.7	3.5	1024.6	W	3	-	13.6	7.6
23	Bordeaux	1025.3	SSE	3	-	8.6	7.7	1025.5	SE	4	-	15.6	7.9
24	Rome	1024.6	ENE	1	-	12.4	12.4	1023.7	SW	4	4	19.2	9.7
25	Ajaccio	1025.8	NE	6	-	9.3	7.7	1024.9	SSW	5	-	17.7	11.0
26	Barcelona	1026.0	N	11	1	9.8	6.0	1025.9	SW	6	1	16.7	9.5
27	Majorca	1026.4	NNW	5	3	11.7	10.9	1026.3	SW	7	1	19.4	11.5
28	Madrid	1029.2	N	4	0	3.6	2.9	1027.7	-	0	0	11.3	5.5
29	Lisbon	1023.0	ENE	5	-	12.2	9.0	1021.0	E	6	-	17.0	13.4
30	Athens	1026.0	N	3	-	12.6	7.4	1024.8	SSW	4	2	17.6	10.8
31	Malta	1025.6	S	1	0	14.0	12.9	1024.8	WSW	7	1	21.4	13.8
32	Gibraltar	1025.5	E	12	6	18.0	16.6	1026.6	ENE	14	8	18.6	16.4

Daily Weather Summary for Thursday 28 November 2024

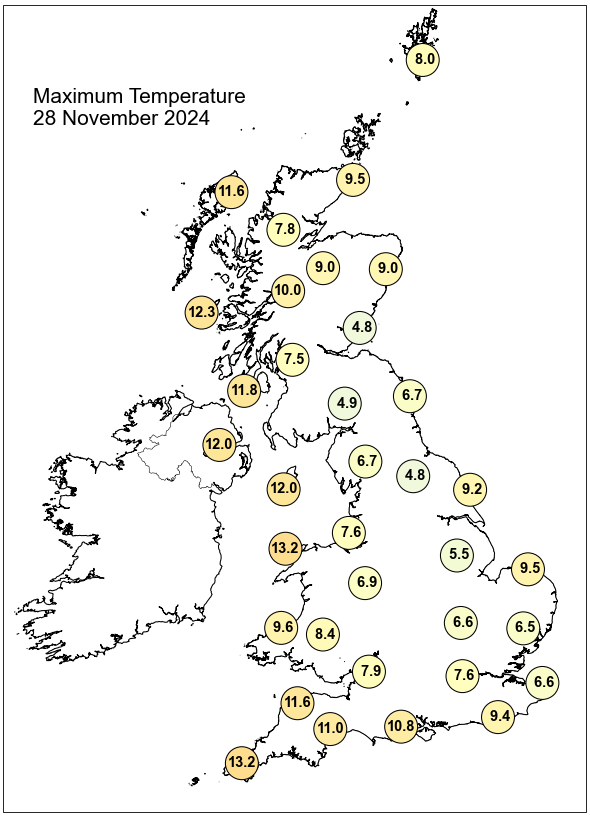

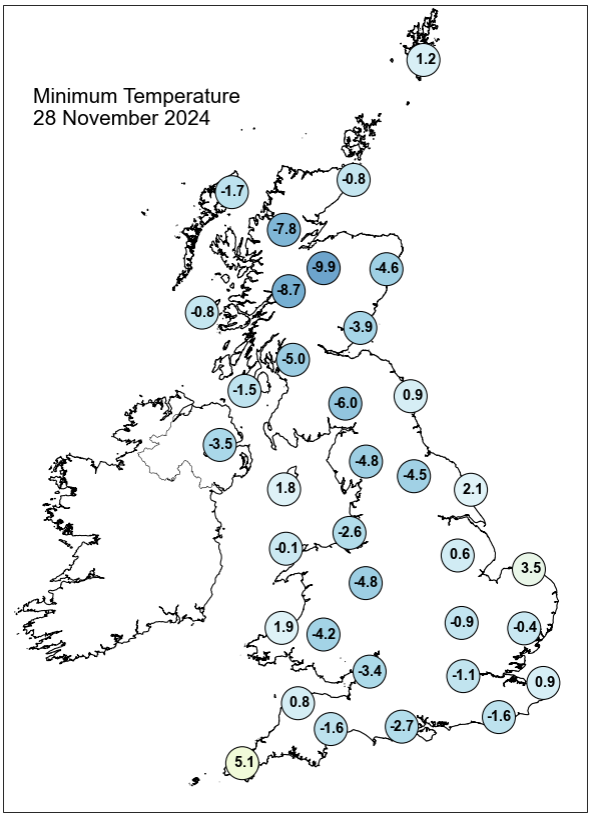

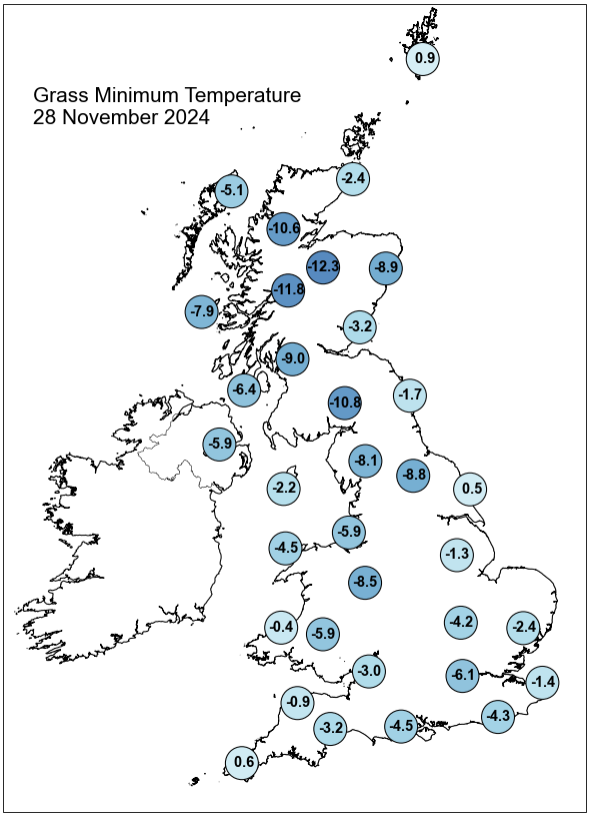

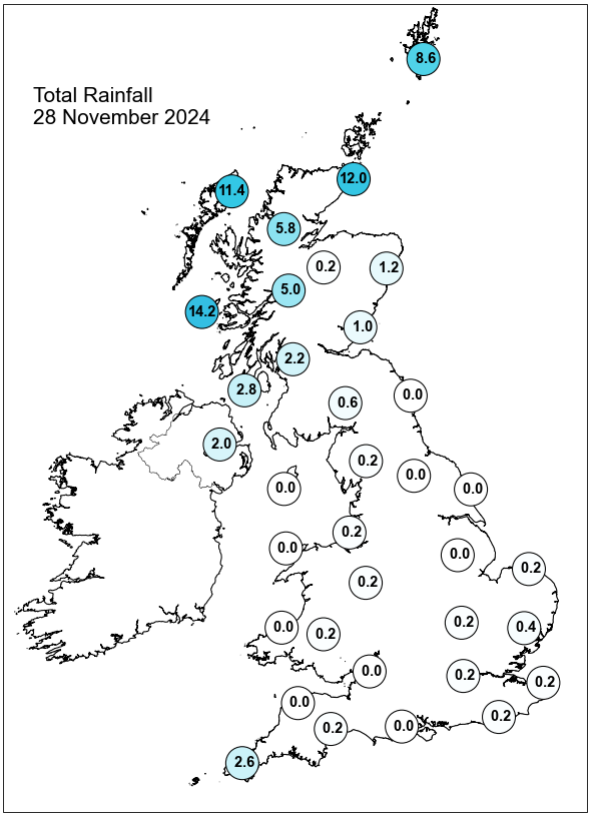

Daily Weather Summary for Thursday 28 November 2024

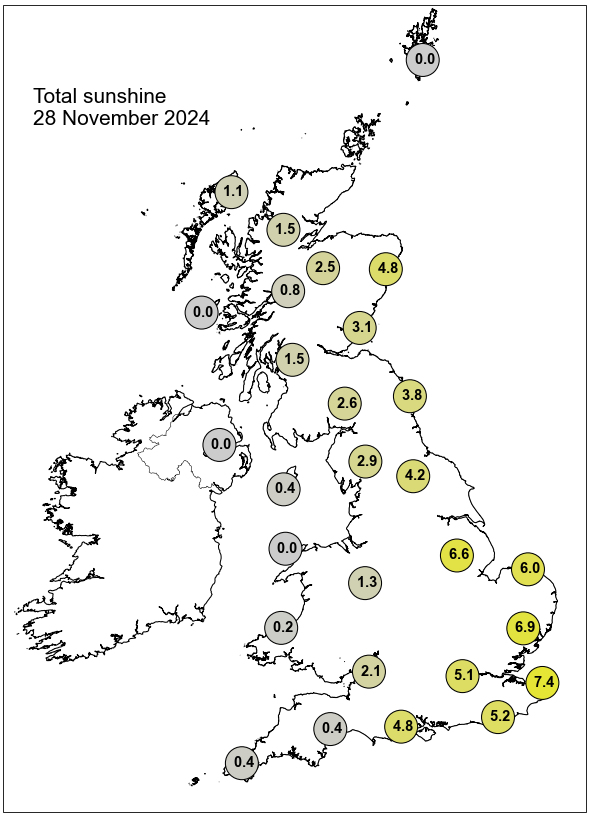

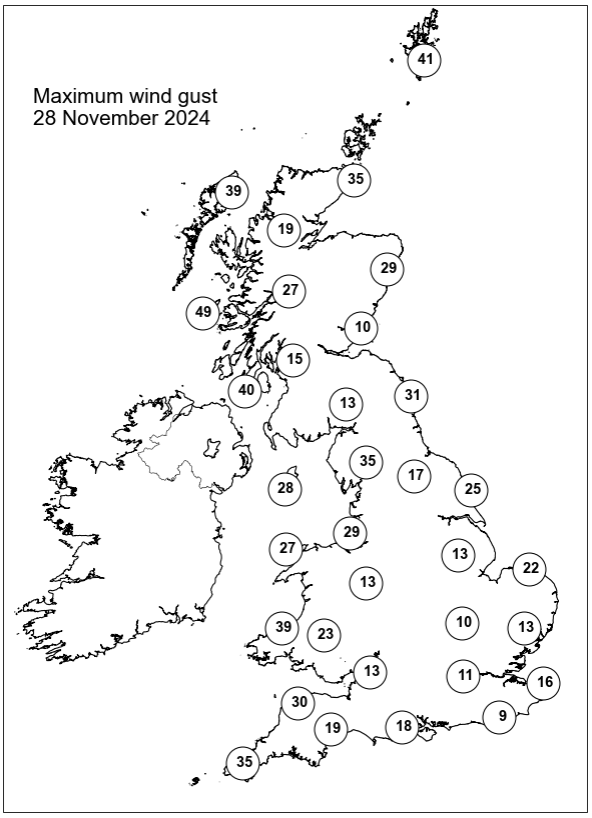

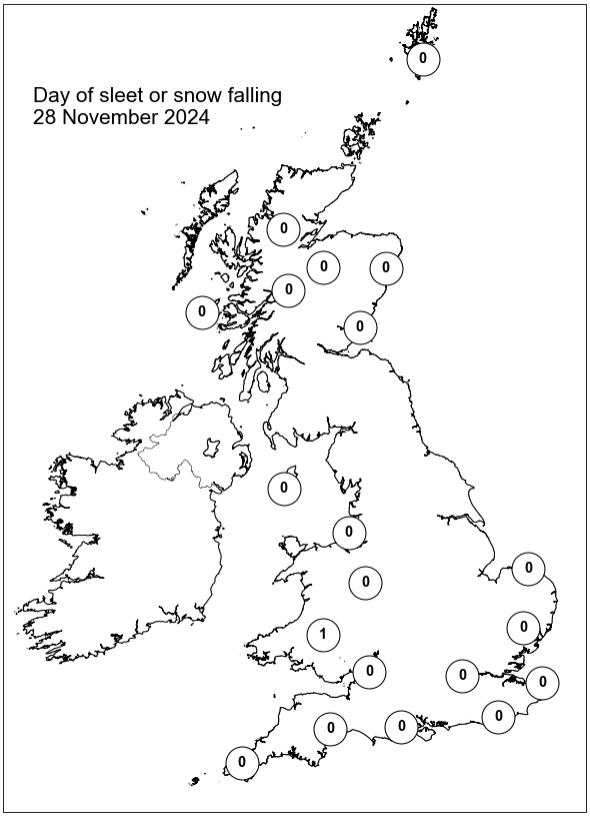

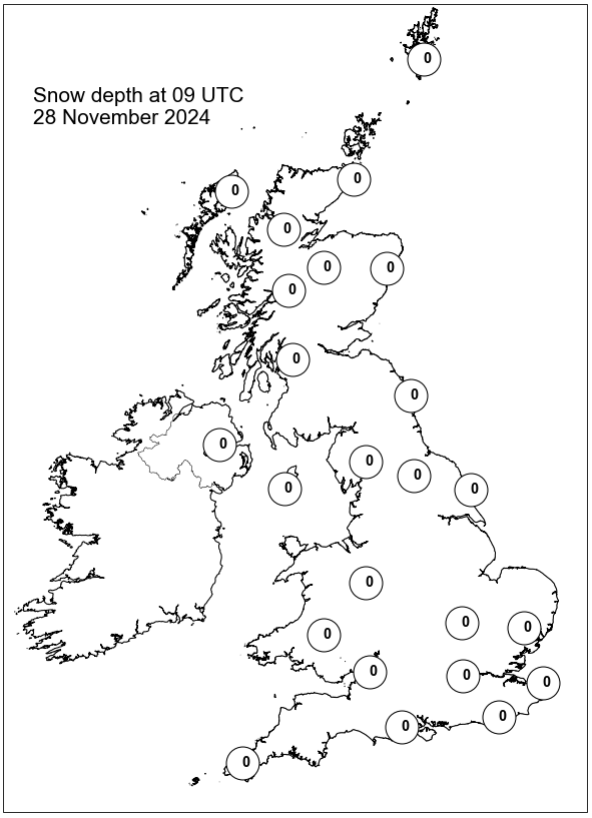

Daily Weather Summary for Friday 29 November 2024

This day's summary created 06/12/2024 03:05

Summary of the UK Weather for Friday 29 November 2024

It was widely dry across the country though some locally heavy rain to the far north of Scotland and western parts of Northern Ireland. A frontal system lied over Orkney extending across western parts of UK initially, steadily moved north-eastwards through the morning and brought some outbreaks of rain and drizzle to north-western England. The morning started off dry but murky for many parts of the UK, though central and eastern England saw bright skies once the early morning fog patches cleared. In the afternoon a weather system arrived from the west which brought spells of rain, often heavy at times, to Northern Ireland and the western coast of the UK mainland, though it also brought milder air too. In central and eastern England however it was a sunnier but colder afternoon. The rain and cloud moved eastwards towards the end of the day, bringing overcast skies to eastern regions.

Daily Extremes

Highest Maximum	**15.5°C** Porthmadog (Gwynedd, 7mAMSL)
Lowest Maximum	**8.0°C** Leeming (North Yorkshire, 33mAMSL)
Highest Minimum	**11.1°C** Scilly: St Marys Airport (Isles Of Scilly, 31mAMSL)
Lowest Minimum	**-10.2°C** Braemar No 2 (Aberdeenshire, 327mAMSL)
Lowest Grass Minimum	**-7.2°C** Marham (Norfolk, 21mAMSL)
Most Rainfall	**34.8mm** Achnagart (Ross & Cromarty, 15mAMSL)
Most Sunshine	**7.2hr** Manston (Kent, 49mAMSL)
Highest Gust	**45Kt 52mph** Loftus (Cleveland, 158mAMSL)
Highest Gust (mountain)*	**81Kt 93mph** Cairngorm Summit (Inverness-shire, 1237mAMSL)
Greatest Snow Depth at 0900 UTC	No non-zero values.

mAMSL refers to station elevation in metres above mean sea level.

*Mountain stations are above 500mAMSL.

Daily Weather Summary for Friday 29 November 2024

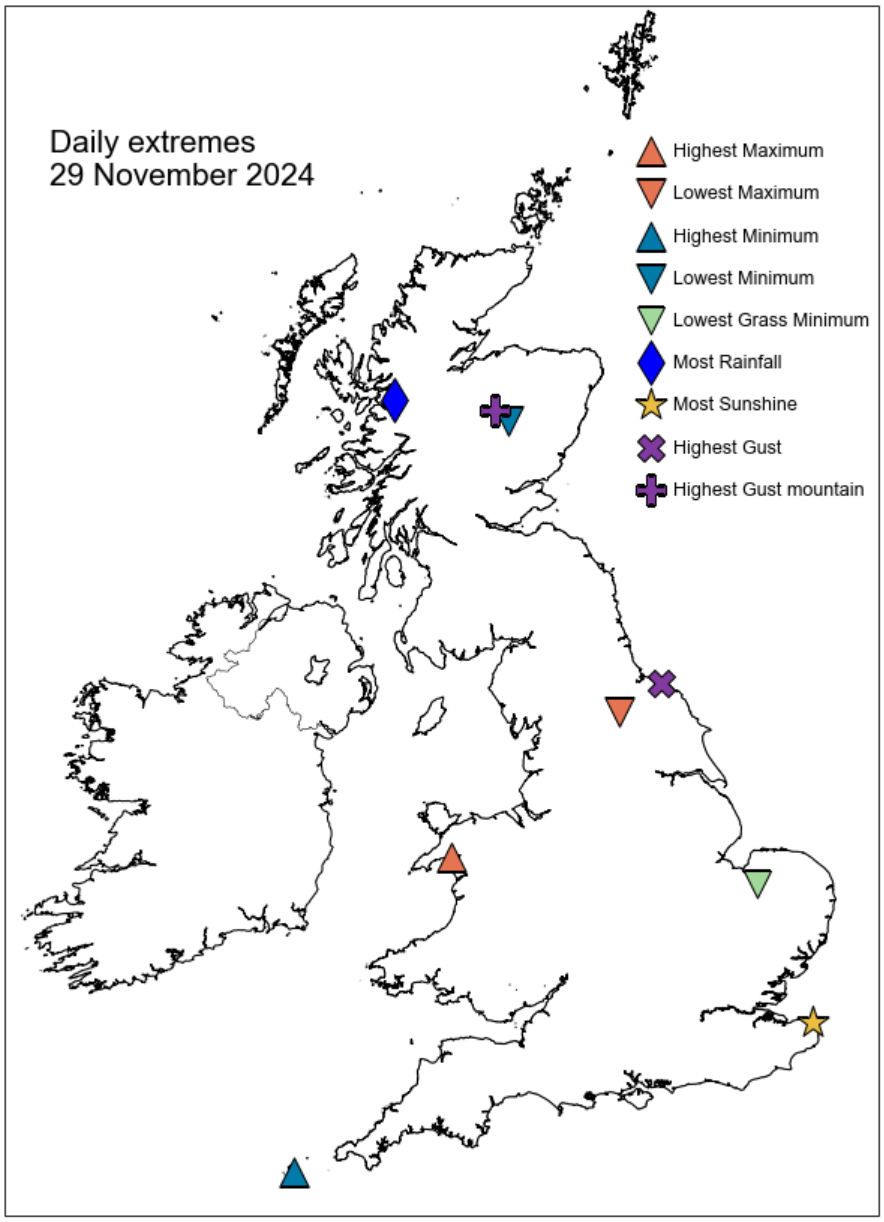

Daily Weather Summary for Friday 29 November 2024

North Atlantic and Europe analysis charts and satellite images at 0000 UTC

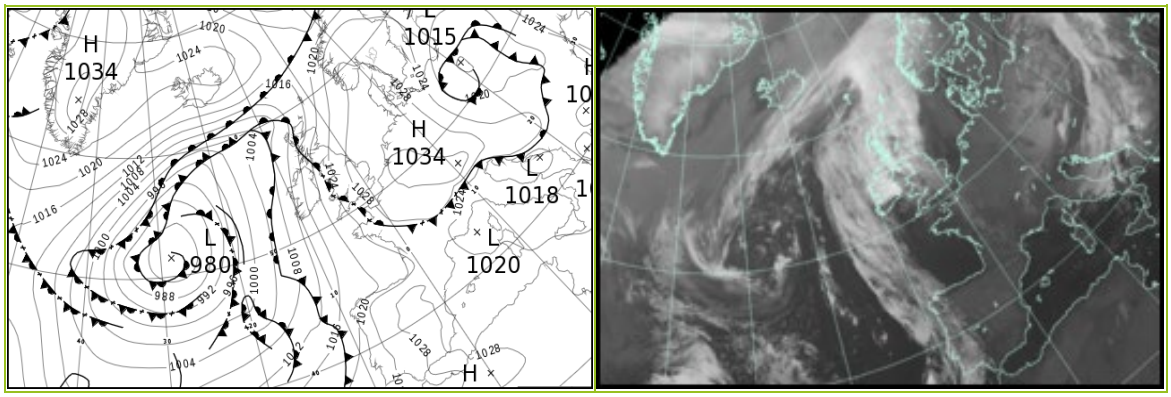

North Atlantic and Europe analysis charts and satellite images at 1200 UTC

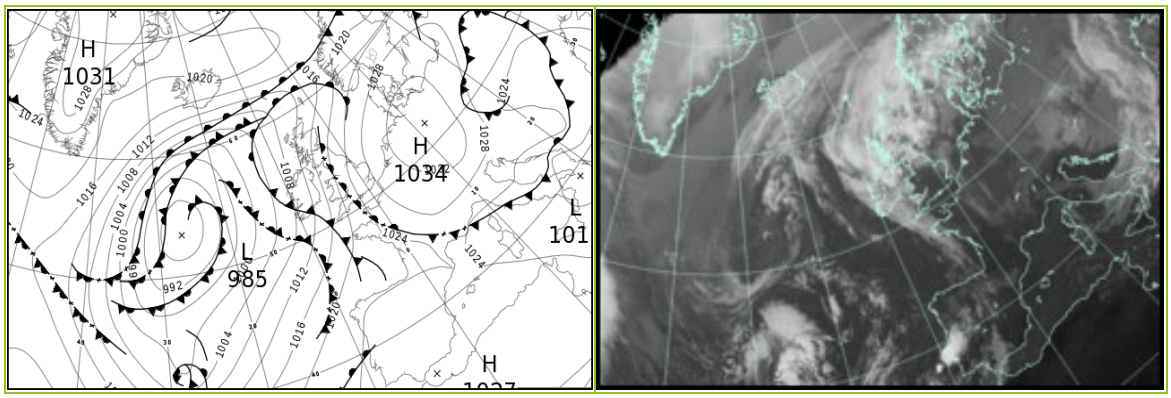

All satellite imagery copyright Met Office and EUMETSAT (European Organisation for the Exploitation of Meteorological Satellites). These show infra-red images from the geostationary MSG satellite. The rainfall rates are derived from both rain-radar and satellite data.

Daily Weather Summary for Friday 29 November 2024

UK satellite and rain-radar precipitation rates at (L) 0000 and (R) 1200 UTC



UK wind speed and direction at (L) 0000 and (R) 1200 UTC

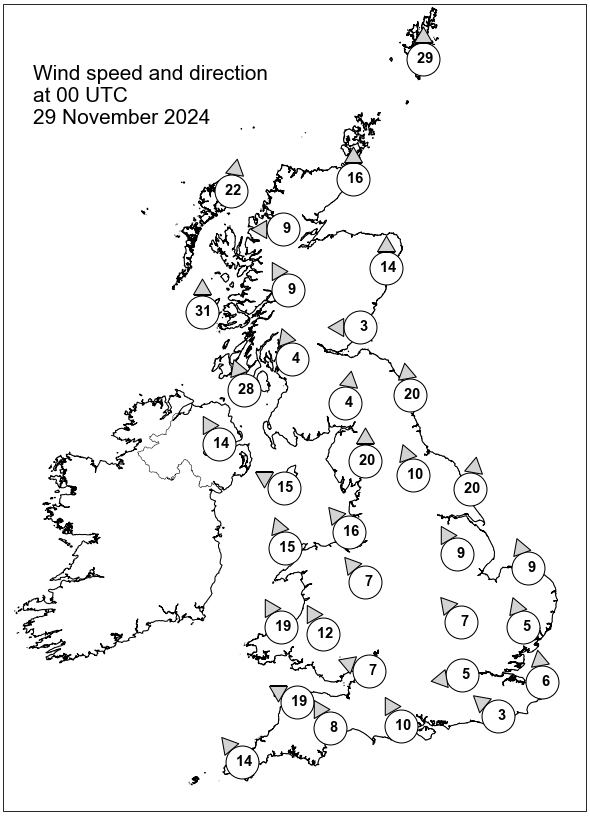

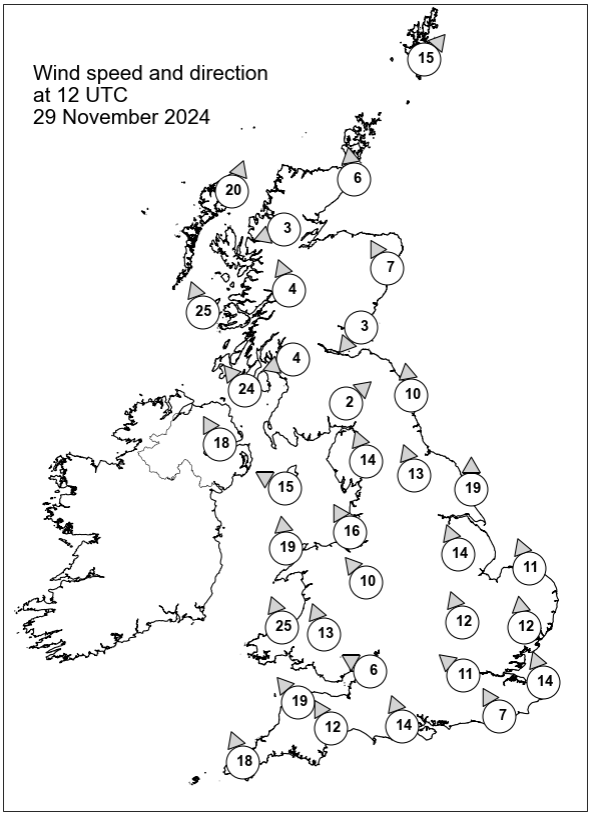

Daily Weather Summary for Friday 29 November 2024

Selected UK readings at (L) 0000 and (R) 1200 UTC

STATIONS		0000 UTC						1200 UTC					
NO	SITE	PRESS	WDIR	WSPD	CLOUD	TEMP	TDEW	PRESS	WDIR	WSPD	CLOUD	TEMP	TDEW
1	Lerwick	1016.5	S	29	8	7.2	4.2	1013.1	SW	15	8	9.3	8.8
2	Wick	1015.2	S	16	8	5.8	4.4	1013.3	S	6	8	10.0	7.8
3	Stornoway	1011.9	S	22	8	9.0	8.1	1010.1	SSW	20	8	12.6	11.1
4	Loch Glascarnoch	1015.0	E	9	8	5.2	4.2	1013.2	ENE	3	8	8.3	7.0
5	Aviemore	1016.4	-	-	8	4.4	1.4	1015.3	-	-	8	10.5	7.4
6	Dyce	1020.6	S	14	8	4.9	2.8	1017.6	SSE	7	8	9.0	6.8
7	Tulloch Bridge	1019.0	SSE	9	8	5.2	3.5	1015.6	SSE	4	8	10.2	7.9
8	Tiree	1014.1	S	31	8	10.7	9.6	1010.8	SSE	25	8	11.7	10.8
9	Leuchars	1021.4	E	3	8	3.2	1.7	1018.2	NE	3	8	5.6	4.9
10	Bishopton	1020.8	SSE	4	8	3.0	1.6	1016.5	ENE	4	8	7.6	6.0
11	Machrihanish	1017.9	SSE	28	8	10.5	8.4	1014.2	SE	24	8	10.6	9.2
12	Boulmer	1023.6	S	20	8	5.3	2.3	1020.5	S	10	5	6.6	4.2
13	Eskdalemuir	1023.6	S	4	8	2.4	0.9	1019.4	SW	2	8	7.8	6.6
14	Aldergrove	1018.2	SSE	14	8	11.2	9.6	1013.9	SSE	18	8	11.6	10.3
15	Shap	1023.9	S	20	8	4.9	1.3	1020.4	SSE	14	0	7.8	4.2
16	Leeming	1026.7	SSE	10	8	3.0	2.0	1023.0	SSE	13	8	5.4	3.5
17	Ronaldsway	1021.9	ESE	15	8	9.7	6.4	1017.5	ESE	15	8	11.0	8.6
18	Bridlington	1027.9	S	20	8	5.3	3.1	1024.4	S	19	0	7.6	4.1
19	Crosby	1024.1	SE	16	8	6.5	3.3	1020.3	SSE	16	8	8.6	5.2
20	Valley	1021.7	SSE	15	8	11.1	6.6	1017.0	S	19	7	13.8	9.9
21	Waddington	1028.9	SSE	9	8	2.2	1.7	1025.1	SSE	14	0	6.4	4.3
22	Shawbury	1026.8	SE	7	8	5.7	3.1	1022.5	SE	10	8	7.9	5.3
23	Weybourne	1030.2	SSE	9	0	3.1	2.3	1027.1	SSE	11	0	7.6	4.2
24	Bedford	1029.3	SE	7	0	1.5	1.3	1025.4	SSE	12	0	8.5	4.3
25	Aberporth	1022.1	SSE	19	8	8.8	6.1	1017.3	SSE	25	8	11.2	9.5
26	Sennybridge	1025.1	SSE	12	8	7.6	5.2	1020.6	SSE	13	8	9.1	7.8
27	Wattisham	1030.6	SSE	5	0	3.8	3.4	1027.5	S	12	0	7.6	3.2
28	Almondsbury	1026.7	ESE	7	8	7.6	5.3	1023.0	ESE	6	8	9.6	7.6
29	Heathrow	1029.4	E	5	0	3.2	2.4	1025.8	SE	11	0	10.0	4.9
30	Manston	1030.9	S	6	0	3.5	2.1	1028.2	SSE	14	0	8.5	2.6
31	Chivenor	1024.2	ESE	19	8	10.7	8.1	1020.0	SE	19	8	12.7	11.0
32	Exeter	1025.4	SSE	8	8	11.0	7.9	1021.6	SSE	12	8	11.6	11.0
33	Herstmonceux	1029.8	SE	3	0	6.2	4.2	1027.1	SSE	7	0	10.3	4.3
34	Hurn	1027.6	SSE	10	0	9.9	5.6	1024.6	SSE	14	8	10.6	7.3
35	Camborne	1022.1	SE	14	8	12.1	11.6	1018.3	SSE	18	8	12.9	11.3

Daily Weather Summary for Friday 29 November 2024

Selected European readings at (L) 0000 and (R) 1200 UTC

STATIONS		0000 UTC						1200 UTC					
NO	SITE	PRESS	WDIR	WSPD	CLOUD	TEMP	TDEW	PRESS	WDIR	WSPD	CLOUD	TEMP	TDEW
1	Murmansk	1007.7	SSW	10	6	-6.9	-8.1	995.6	SW	17	3	-2.0	-6.9
2	Helsinki	1020.8	NW	6	8	2.6	1.8	1023.4	WSW	8	8	1.1	-0.1
3	Stockholm	1025.7	W	4	-	-3.3	-4.0	1025.3	SSW	6	-	0.4	-1.4
4	Oslo	1027.1	N	2	-	-5.8	-7.1	1023.8	WSW	4	8	-1.2	-2.3
5	Reykjavik	1019.8	ENE	10	0	-6.8	-16.8	1016.0	ENE	3	6	-7.6	-13.4
6	Moscow	1023.4	-	0	8	-0.7	-1.5	1027.9	WSW	2	8	1.5	0.4
7	Kiev	1024.4	SSE	4	8	0.7	-0.6	1027.1	SSE	4	8	0.1	-0.6
8	Warsaw	1016.0	-	0	7	4.5	3.9	1027.1	N	10	8	5.5	4.8
9	Berlin	1026.1	NNW	14	8	6.3	4.4	1034.2	NNW	6	8	5.6	2.6
10	De Bilt	1031.7	SE	2	8	4.4	3.1	1031.8	SSE	6	0	7.5	3.5
11	Dublin	1019.3	S	16	8	11.0	8.8	1014.7	SSE	14	8	12.2	10.5
12	Cork	1016.6	SSE	17	3	11.4	10.6	1010.9	S	14	7	12.1	12.0
13	Sofia	1023.2	W	2	6	4.1	2.9	1023.6	WNW	6	8	2.4	1.4
14	Belgrade	1024.8	NNW	4	8	6.2	5.1	1025.5	WSW	4	8	6.2	4.5
15	Budapest	-	-	-	-	-	-	-	-	-	-	-	-
16	Prague	1024.9	WNW	10	-	5.6	1.1	1032.6	NNW	8	7	5.0	0.0
17	Munich	1031.5	WSW	6	8	3.8	0.7	1033.1	NW	2	2	4.8	-0.9
18	Strasbourg	1032.8	SSW	3	-	-0.3	-0.6	1032.2	E	2	-	4.6	4.0
19	Paris	1031.2	ENE	3	0	2.6	2.0	1029.0	E	9	6	7.4	2.5
20	Jersey	1025.8	SE	21	8	8.5	6.9	1023.1	SE	20	1	10.1	8.1
21	Milan	-	-	-	-	-	-	1027.0	SE	3	3	10.8	7.5
22	Marseille	1022.8	NNW	7	-	12.5	9.3	1024.2	WSW	5	-	14.4	9.0
23	Bordeaux	1024.4	E	4	-	9.8	7.4	1023.2	ESE	6	-	15.7	9.4
24	Rome	1022.1	E	3	4	11.5	11.1	1020.6	NNE	5	2	16.7	11.7
25	Ajaccio	1023.1	NE	6	-	9.6	6.9	1022.1	SW	4	-	17.3	12.6
26	Barcelona	1025.0	N	8	0	10.5	5.7	1023.6	N	6	0	17.8	7.5
27	Majorca	1026.1	-	0	1	8.2	7.3	1024.5	WSW	16	2	19.2	14.1
28	Madrid	1030.4	N	2	0	4.4	3.9	1028.3	N	1	4	12.4	7.1
29	Lisbon	1021.9	S	5	-	18.6	15.9	1024.8	S	3	-	19.4	18.1
30	Athens	1023.4	E	3	-	14.0	11.3	1020.4	N	3	6	19.4	11.8
31	Malta	1024.4	WSW	5	3	17.5	13.1	1022.9	WNW	15	5	20.3	15.2
32	Gibraltar	1027.8	ENE	9	0	17.5	16.1	1028.3	NNE	6	8	18.4	15.6

Daily Weather Summary for Friday 29 November 2024

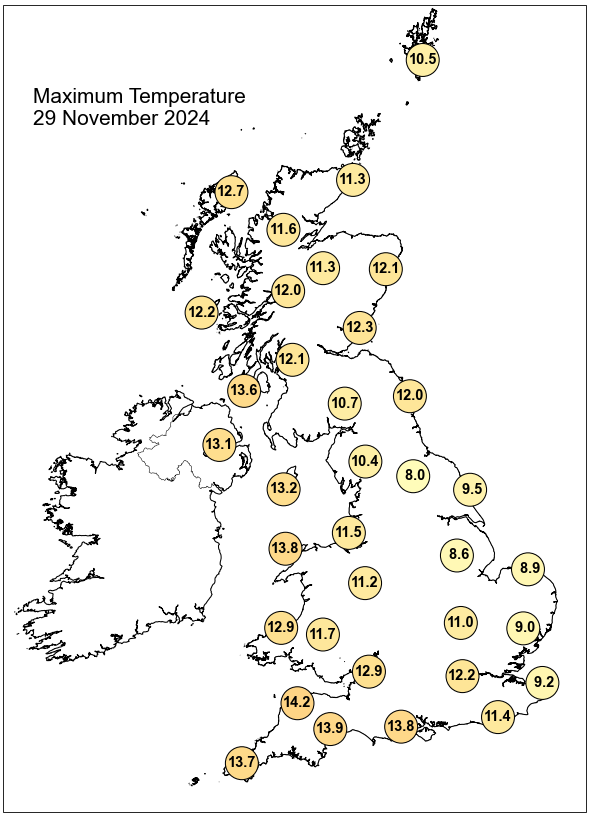

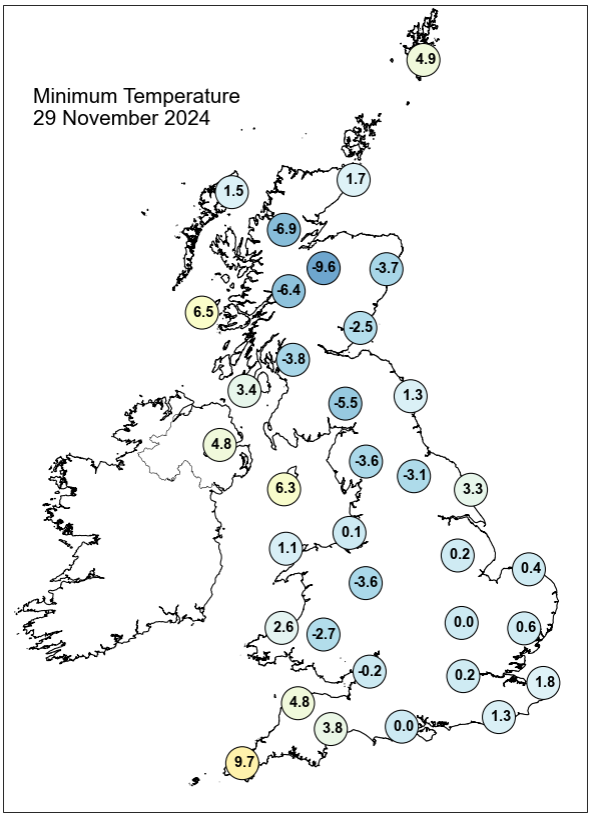

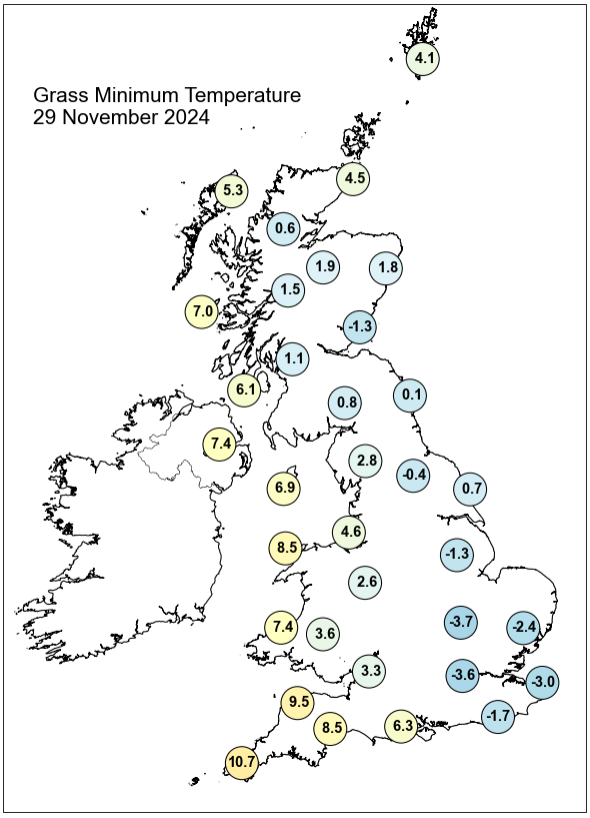

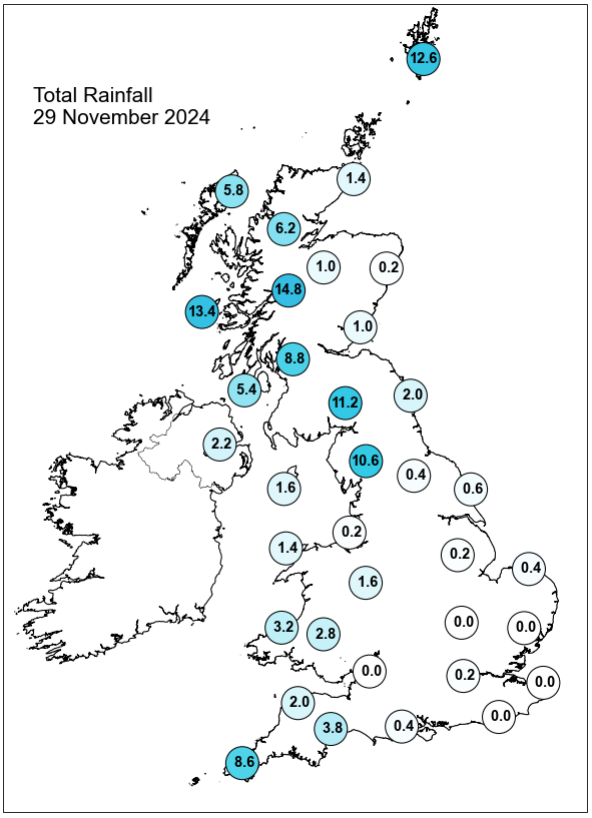

Daily Weather Summary for Friday 29 November 2024

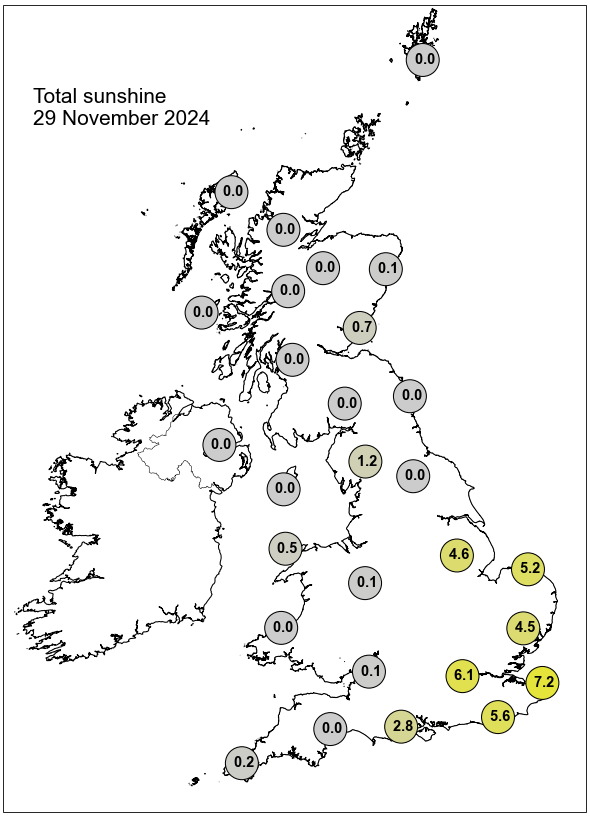

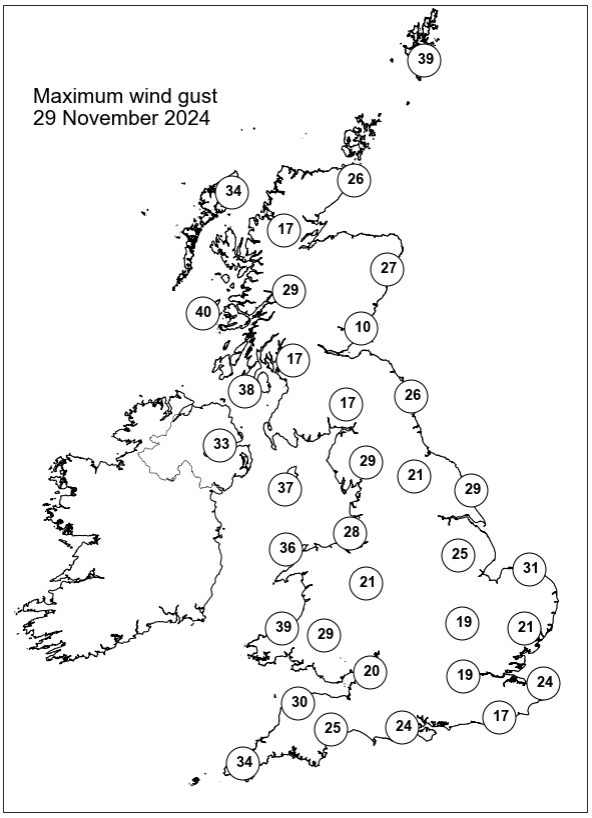

None of the selected stations observed a day of sleet or snow falling or non-zero snow depth at 0900 UTC.

Daily Weather Summary for Saturday 30 November 2024

This day's summary created 07/12/2024 03:06

Summary of the UK Weather for Saturday 30 November 2024

A mostly dry morning which featured widespread low clouds along with some patchy rain and drizzle at times, mainly across western parts of the country. These spells of rain were previously tied to a cold front and slowly cleared north-eastwards. It was mild in all areas as the warm front passed eastwards. During the afternoon, it remained cloudy for most with blustery southwesterly winds. For most it was dry, but some scattered rain was present across the southeast and Northern Ireland. In the evening, it was again largely cloudy and breezy, particularly in the north. Mainly light rain and drizzle in places in the early hours of the evening, turning into organised bands of rain, heavy in places, particularly in western hills. This band of rain progressed eastwards across much of the UK. Gales continued in the far northwest and north of the country.

Daily Extremes

Highest Maximum	**16.3°C** Chivenor (Devon, 6mAMSL)
Lowest Maximum	**10.5°C** Langdon Bay (Kent, 117mAMSL)
Highest Minimum	**13.1°C** Scilly: St Marys Airport (Isles Of Scilly, 31mAMSL)
Lowest Minimum	**-1.3°C** Santon Downham (Suffolk, 6mAMSL)
Lowest Grass Minimum	**-1.4°C** Writtle (Essex, 32mAMSL)
Most Rainfall	**40.2mm** Seathwaite (Cumbria, 129mAMSL) also Honister Pass (Cumbria, 358mAMSL)
Most Sunshine	**4.0hr** Morpeth, Cockle Park (Northumberland, 95mAMSL)
Highest Gust	**55Kt 63mph** South Uist Range (Western Isles, 4mAMSL)
Highest Gust (mountain)*	**84Kt 97mph** Cairngorm Summit (Inverness-shire, 1237mAMSL)
Greatest Snow Depth at 0900 UTC	No non-zero values.

mAMSL refers to station elevation in metres above mean sea level.

*Mountain stations are above 500mAMSL.

Daily Weather Summary for Saturday 30 November 2024

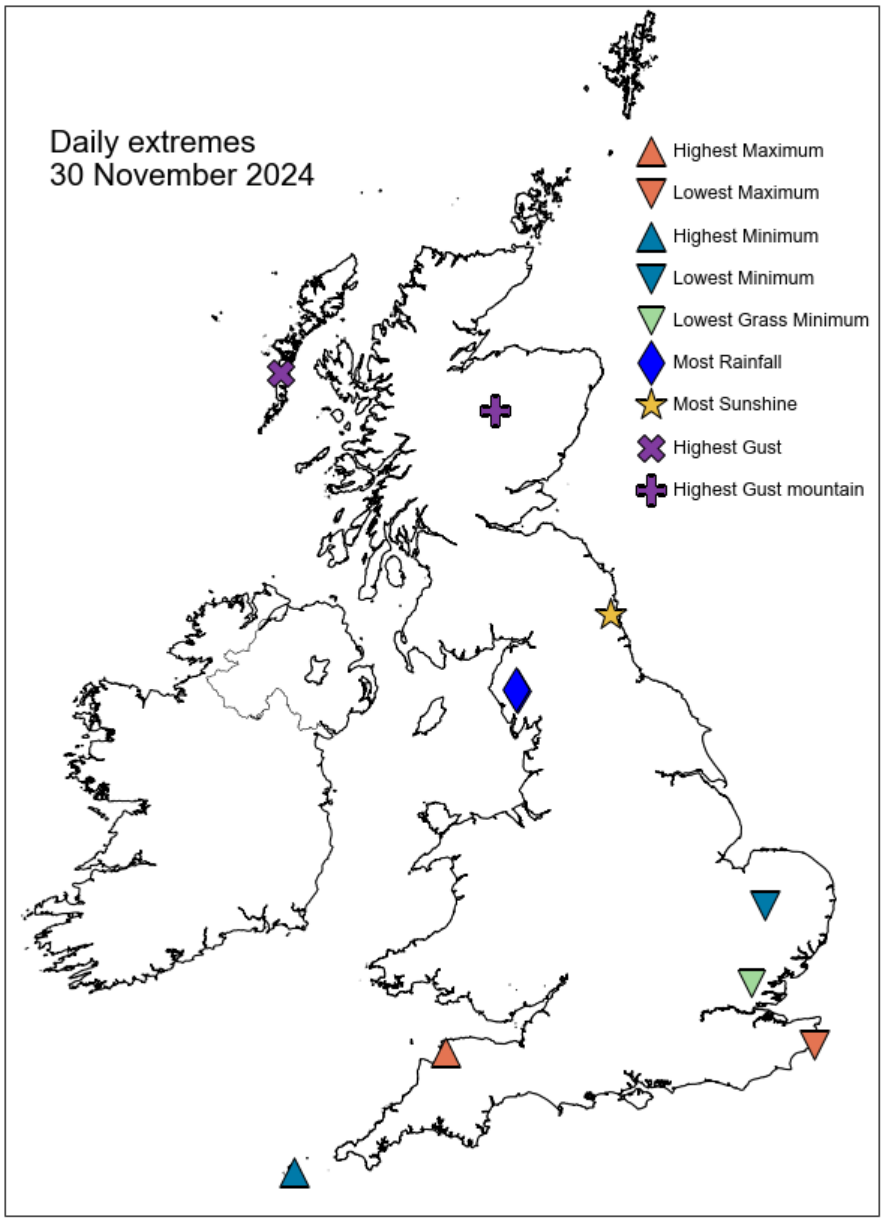

Daily Weather Summary for Saturday 30 November 2024

North Atlantic and Europe analysis charts and satellite images at 0000 UTC

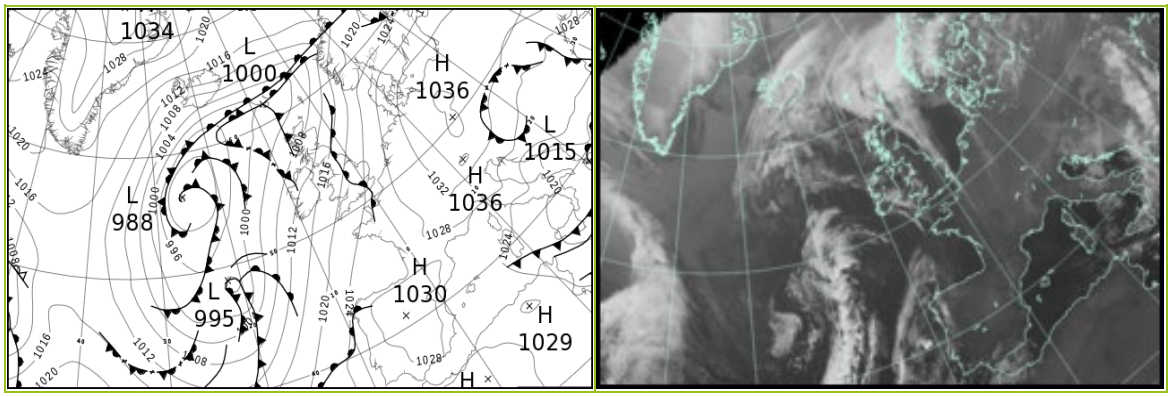

North Atlantic and Europe analysis charts and satellite images at 1200 UTC

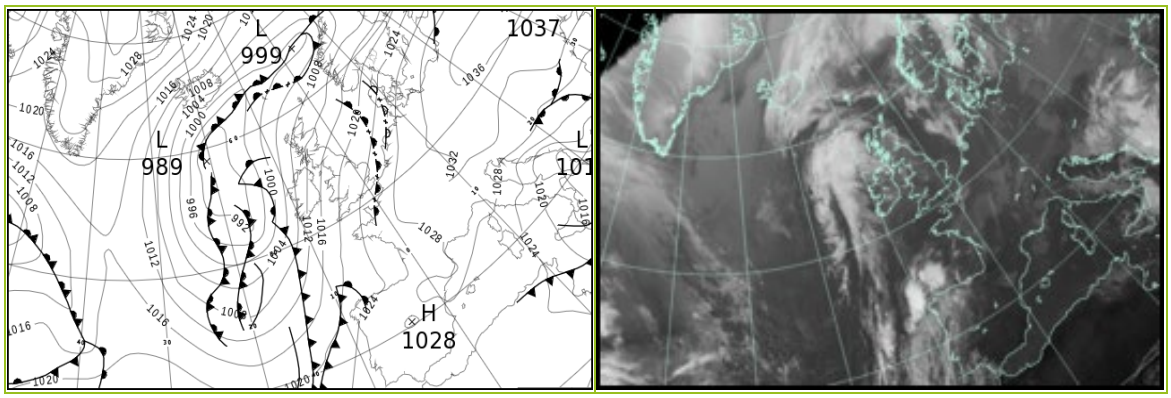

All satellite imagery copyright Met Office and EUMETSAT (European Organisation for the Exploitation of Meteorological Satellites). These show infra-red images from the geostationary MSG satellite. The rainfall rates are derived from both rain-radar and satellite data.

Daily Weather Summary for Saturday 30 November 2024

UK satellite and rain-radar precipitation rates at (L) 0000 and (R) 1200 UTC

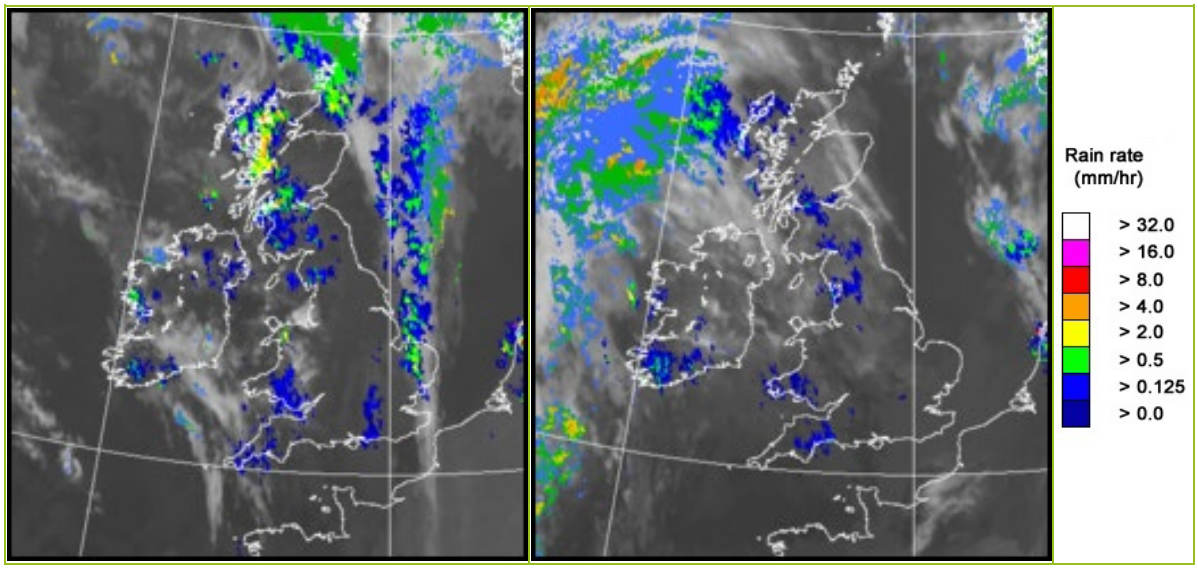

UK wind speed and direction at (L) 0000 and (R) 1200 UTC

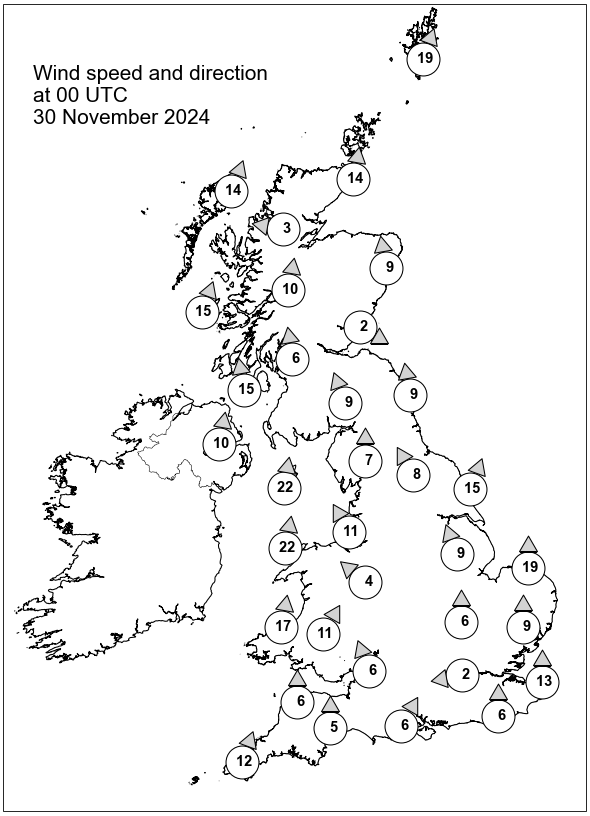

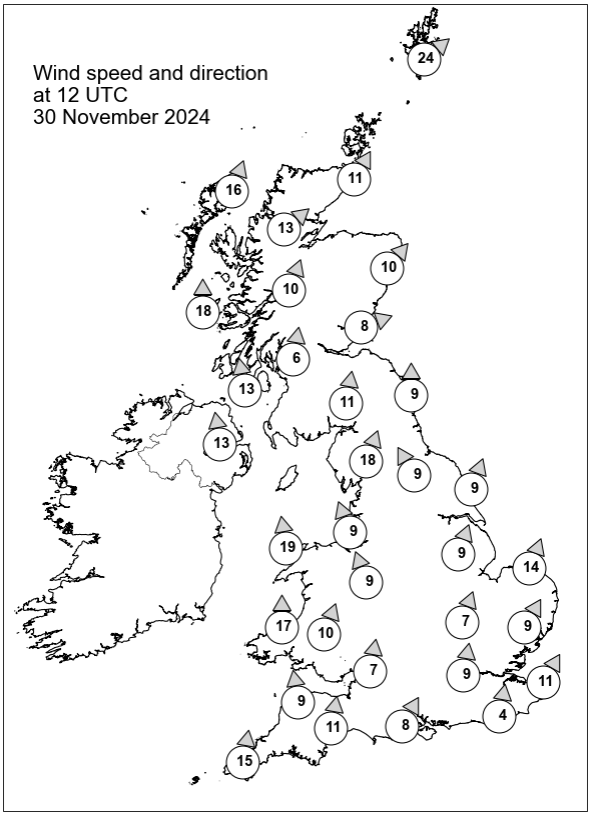

Daily Weather Summary for Saturday 30 November 2024

Selected UK readings at (L) 0000 and (R) 1200 UTC

STATIONS		0000 UTC						1200 UTC					
NO	SITE	PRESS	WDIR	WSPD	CLOUD	TEMP	TDEW	PRESS	WDIR	WSPD	CLOUD	TEMP	TDEW
1	Lerwick	1005.9	SSW	19	8	9.4	8.7	1007.5	SW	24	8	10.5	9.7
2	Wick	1006.9	S	14	8	10.6	8.5	1009.5	SSW	11	0	10.9	8.9
3	Stornoway	1005.4	SSW	14	8	11.7	11.3	1007.5	SSW	16	8	11.5	10.7
4	Loch Glascarnoch	1007.9	E	3	8	7.9	7.2	1010.1	SW	13	8	10.9	7.5
5	Aviemore	1008.7	-	-	8	10.4	8.1	1011.4	-	-	8	11.9	8.1
6	Dyce	1011.4	S	9	8	9.0	7.9	1012.2	SW	10	0	13.1	9.1
7	Tulloch Bridge	1010.0	S	10	8	10.8	9.2	1012.7	SSW	10	8	10.6	8.4
8	Tiree	1008.2	SSW	15	8	12.0	11.4	1009.1	S	18	8	12.0	10.7
9	Leuchars	1012.1	WNW	2	8	10.0	8.1	1014.1	WSW	8	8	12.4	10.3
10	Bishopton	1011.4	S	6	8	10.8	10.2	1013.5	S	6	8	12.4	11.0
11	Machrihanish	1010.4	S	15	8	12.7	11.9	1012.4	S	13	5	12.8	11.0
12	Boulmer	1015.6	S	9	8	5.9	5.2	1016.4	S	9	8	12.8	10.3
13	Eskdalemuir	1014.6	SSE	9	8	8.3	7.8	1016.3	S	11	8	10.9	10.5
14	Aldergrove	1011.5	S	10	8	12.6	11.9	1012.5	S	13	7	13.4	11.1
15	Shap	1017.1	S	7	8	8.6	7.8	1017.8	SSW	18	8	10.9	9.9
16	Leeming	1019.0	SSE	8	8	5.8	4.1	1019.0	SSE	9	8	11.3	9.8
17	Ronaldsway	1014.3	S	22	8	13.2	11.7	1016.1	-	-	8	13.2	12.0
18	Bridlington	1020.1	SSW	15	8	6.7	4.5	1020.2	SSW	9	8	11.0	10.0
19	Crosby	1018.0	SSE	11	4	9.6	8.0	1018.9	SSE	9	8	12.9	10.6
20	Valley	1016.6	S	22	8	12.8	12.1	1017.3	S	19	8	13.1	11.9
21	Waddington	1021.8	SSE	9	8	5.6	4.2	1021.7	SSW	9	8	12.5	11.1
22	Shawbury	1020.1	SE	4	8	9.1	8.1	1020.1	SSE	9	3	13.6	11.0
23	Weybourne	1022.5	S	19	6	7.2	3.8	1022.8	SSW	14	8	10.7	9.9
24	Bedford	1023.0	S	6	8	7.6	4.3	1022.8	SSW	7	8	13.9	11.8
25	Aberporth	1018.3	S	17	8	12.6	11.8	1018.4	S	17	8	12.8	12.2
26	Sennybridge	1019.9	SSW	11	8	11.4	10.0	1020.4	SSW	10	8	12.0	10.5
27	Wattisham	1024.3	S	9	8	6.6	3.6	1023.9	SSW	9	8	10.9	10.0
28	Almondsbury	1021.5	SSE	6	8	11.7	11.3	1021.8	S	7	8	14.8	11.4
29	Heathrow	1024.0	E	2	8	8.4	5.2	1024.0	S	9	8	13.4	12.0
30	Manston	1024.9	S	13	8	7.0	3.8	1025.4	SSW	11	8	10.9	9.1
31	Chivenor	1020.7	S	6	8	13.9	12.2	1020.8	S	9	8	15.8	13.6
32	Exeter	1021.6	S	5	8	13.7	12.7	1022.1	S	11	8	14.0	13.5
33	Herstmonceux	1024.8	S	6	0	8.7	4.9	1025.0	S	4	8	12.3	11.6
34	Hurn	1023.0	SSW	6	8	12.6	12.2	1023.7	SSW	8	8	14.1	13.2
35	Camborne	1020.8	SSW	12	8	13.4	13.0	1020.3	S	15	8	13.9	13.3

Daily Weather Summary for Saturday 30 November 2024

Selected European readings at (L) 0000 and (R) 1200 UTC

STATIONS		0000 UTC						1200 UTC					
NO	SITE	PRESS	WDIR	WSPD	CLOUD	TEMP	TDEW	PRESS	WDIR	WSPD	CLOUD	TEMP	TDEW
1	Murmansk	1003.3	SW	12	2	-5.0	-8.5	1006.8	SW	14	2	-7.6	-11.9
2	Helsinki	1022.6	W	4	8	2.2	0.5	1020.3	SSW	8	8	5.6	5.0
3	Stockholm	1024.1	SSW	4	-	4.4	4.0	1020.7	SW	10	-	6.1	3.0
4	Oslo	1020.7	NW	2	-	1.9	1.9	1016.4	SSW	10	7	7.3	5.6
5	Reykjavik	1006.8	SW	3	8	-4.5	-12.4	1005.4	NE	3	7	-2.4	-7.7
6	Moscow	1030.0	WSW	2	8	0.8	-0.3	1030.7	WSW	2	8	1.4	-0.8
7	Kiev	1032.8	-	0	8	-0.3	-0.7	1036.6	-	0	9	1.0	0.6
8	Warsaw	1034.8	N	4	8	4.0	2.7	1036.7	SE	2	7	4.9	1.9
9	Berlin	1035.6	SSW	6	8	4.7	0.3	1033.1	SE	6	5	5.1	1.1
10	De Bilt	1029.0	SSE	6	6	1.9	0.3	1027.0	S	8	4	5.8	1.4
11	Dublin	1014.1	SSW	14	3	12.7	9.4	1013.8	S	14	7	15.0	10.2
12	Cork	1015.1	SSW	14	8	12.5	12.3	1013.0	S	17	8	12.7	12.6
13	Sofia	1024.6	-	0	8	1.1	0.6	1024.2	E	4	8	2.5	1.7
14	Belgrade	1026.0	NE	4	7	5.8	4.5	1028.3	NNE	4	8	4.6	3.2
15	Budapest	-	-	-	-	-	-	-	-	-	-	-	-
16	Prague	1036.4	N	2	-	-0.3	-1.3	1034.6	ESE	2	1	5.4	0.0
17	Munich	1034.4	ESE	4	0	0.9	-1.2	1031.7	E	6	0	4.5	-1.3
18	Strasbourg	1031.9	SSW	2	9	1.3	1.3	1032.0	SW	4	9	-0.1	-0.1
19	Paris	1028.0	E	3	3	0.9	-0.1	1028.5	SSE	3	5	6.6	2.5
20	Jersey	1024.7	SSW	11	8	11.2	10.8	1025.1	SE	13	8	11.0	10.9
21	Milan	1029.5	N	1	-	4.0	4.0	1031.0	N	2	4	6.2	6.2
22	Marseille	1027.0	SE	4	-	6.9	5.5	1028.3	W	2	7	13.3	9.5
23	Bordeaux	1026.5	ESE	2	8	7.4	7.1	1026.9	E	4	-	9.7	9.7
24	Rome	1022.3	N	10	-	9.4	1.3	1023.6	N	15	0	13.0	1.6
25	Ajaccio	1024.3	NE	5	7	11.1	9.7	1026.5	SSW	7	-	18.6	9.1
26	Barcelona	1026.8	N	9	7	11.6	8.8	1027.8	N	2	2	17.1	11.6
27	Majorca	1025.7	NNE	4	1	10.1	9.6	1027.2	S	3	2	19.7	11.5
28	Madrid	1030.7	NNW	4	6	6.3	6.3	1028.6	S	3	2	14.4	8.8
29	Lisbon	1026.3	S	3	-	17.9	17.9	1026.7	NE	3	-	18.1	15.4
30	Athens	1017.0	N	3	-	16.3	12.2	1015.0	S	7	-	16.3	14.6
31	Malta	1020.0	W	11	7	16.6	13.8	1017.3	WNW	22	4	17.8	11.2
32	Gibraltar	1027.5	WSW	3	8	16.7	15.7	1026.7	E	2	8	21.9	15.6

Daily Weather Summary for Saturday 30 November 2024

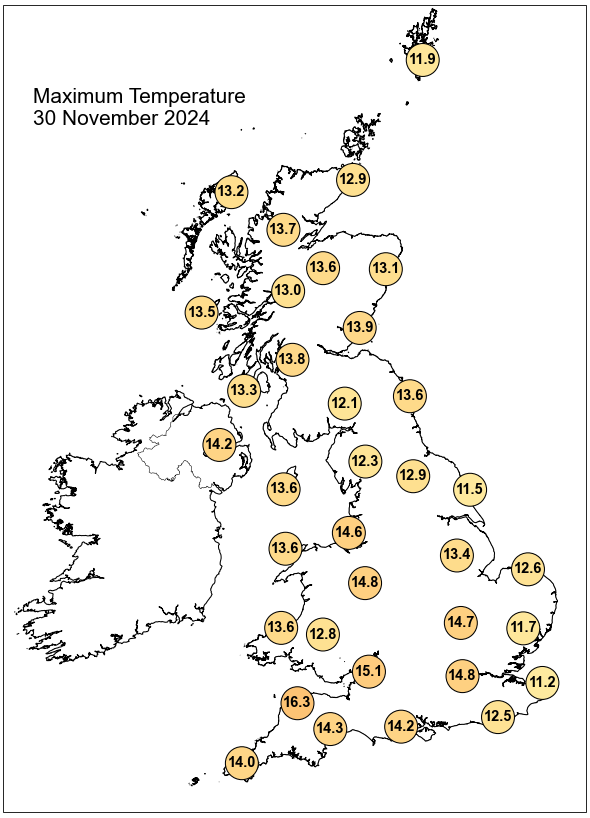

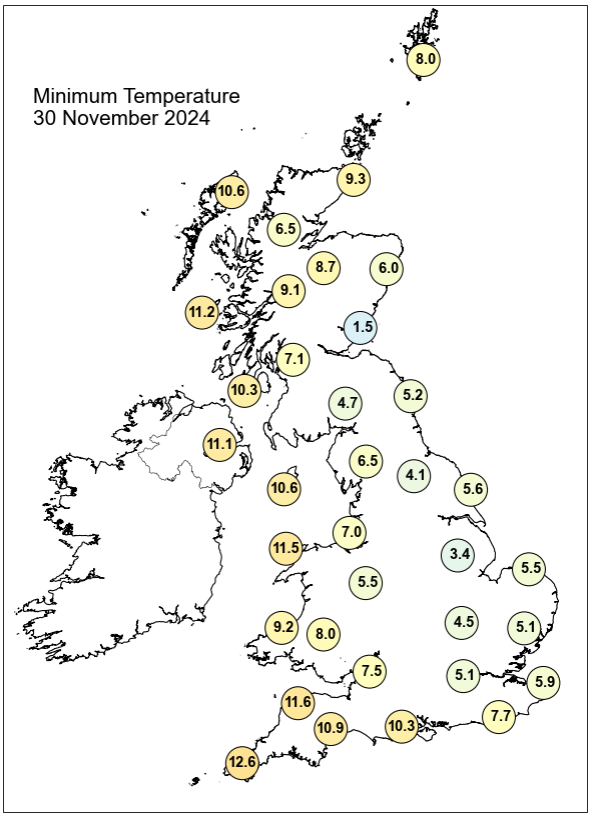

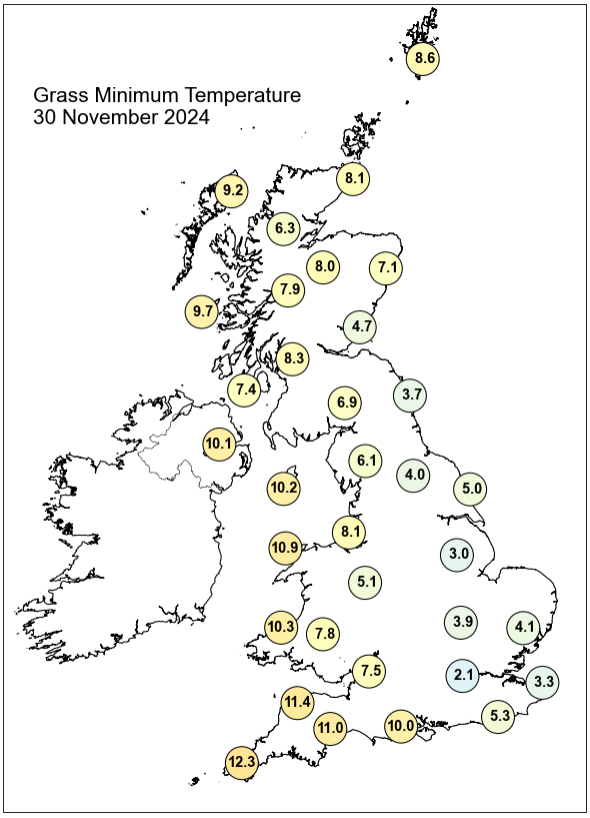

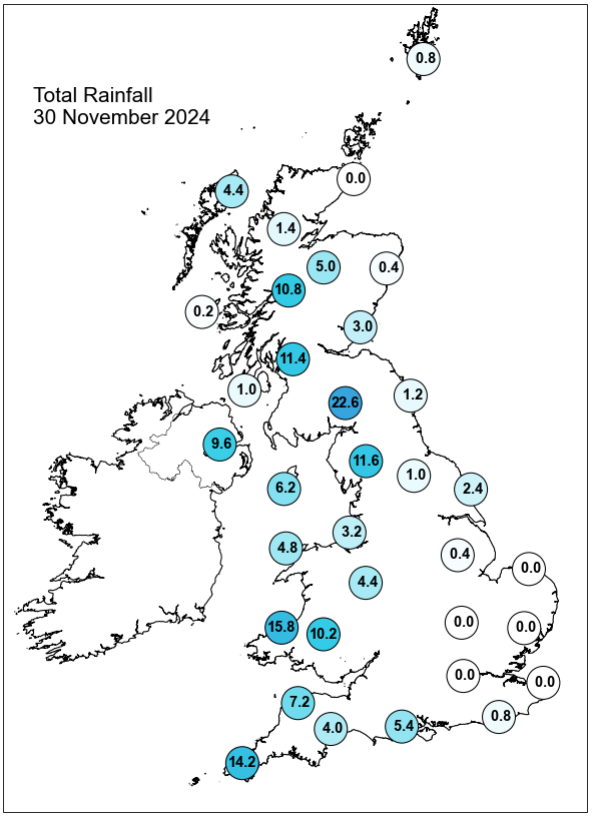

Daily Weather Summary for Saturday 30 November 2024

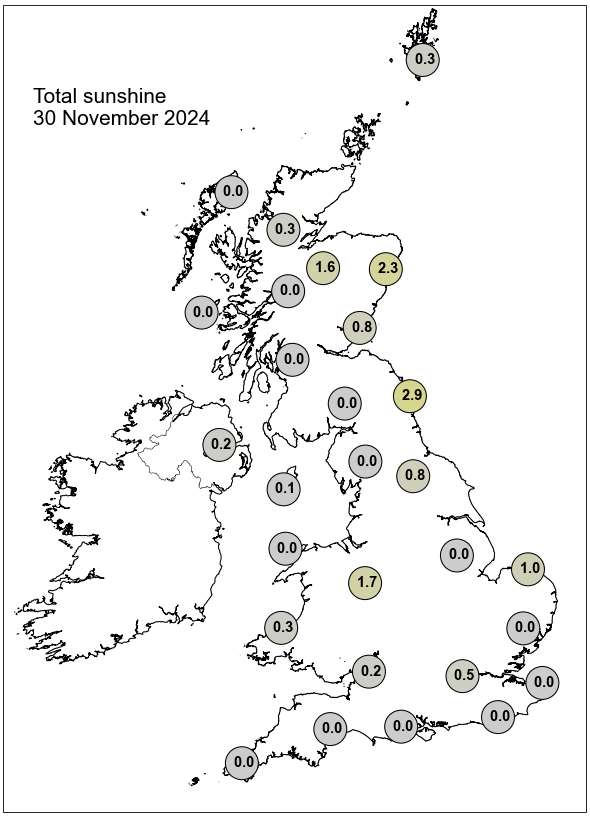

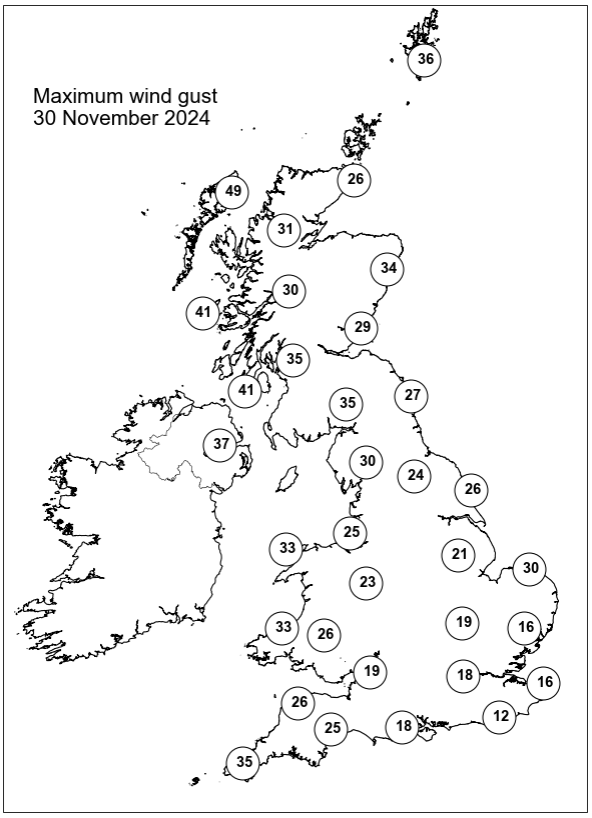

None of the selected stations observed a day of sleet or snow falling or non-zero snow depth at 0900 UTC.

Guidance Notes

UTC = Universal Coordinated Time. For the UK UTC is the same as GMT (Greenwich Mean Time).

National boundaries shown on the European station map are for illustrative purposes only.

Daily extremes

- Daily extremes have been manually confirmed by Met Office Observations Quality Management as valid observations from the live database at the time of checking. However, more extreme values may still be possible if they occur after the time of production.
- Mountain stations above 500 masl are excluded from lowest temperatures, highest gust speeds and greatest snow depths at 0900 UTC. This is because they are not considered representative of low level areas.
- Counties quoted against each station are based on historical county boundaries pre-1974 and may not reflect current administrative boundaries.

Analysis charts and satellite imagery

- The satellite imagery is infra-red imagery from the geostationary MSG satellite.
- The rainfall image is derived from satellite data from MSG and rain-radar data. This represents a snapshot of instantaneous rain-rates at 0000 UTC and 1200 UTC and so does not necessarily reflect daily accumulations in the rainfall station map.
- Any analysis charts or satellite images which are unavailable will be displayed as white space.

Station maps

- The UK maps show station data for the same set of stations presented UK data table. These stations are selected to provide good spatial coverage across the UK; they represent only a fraction of the overall UK observing network.
- Wind speed maps show wind speed in Kt and direction both averaged over the hour up to the time of observation. 1 Kt = 1.151 mph.

Hourly station data

- The data tables provide spot hourly observations from synoptic messages at 0000 and 1200 UTC. Missing data are denoted by '-'.

- Pressures are mean sea level pressure in hPa.
- For UK stations, Gibraltar and Jersey, the wind speeds and directions are both averaged over the hour up to the time of observation. However, for European stations wind speeds and directions are both averaged over a 10-minute period up to the time of observation.
- Wind speeds are in Kt. Wind directions are stored in the database every 10 degrees and have been converted to the nearest point of the compass. These give the direction the wind is blowing from, not to.
- Cloud amounts are in Oktas from 0 (clear) to 8 (overcast). 9 indicates sky obscured (eg by fog).
- Air temperature and dew point temperature are in Celsius.

Temperature maps

- Daily maximum, minimum and grass minimum temperatures are in Celsius.
- The period for the daily maximum temperature is defined from 0900 UTC on the day in question to 0900 UTC the following day.
- The period for the daily minimum and grass minimum temperatures is defined as 0900 UTC the previous day to 0900 UTC on the day in question.
- On any given day the minimum will typically occur in the early hours of the morning and the maximum in early afternoon.

Rainfall, sunshine and max gust speed maps

- Daily rainfall is in mm from 0900 UTC on the day in question to 0900 UTC the following day.
- Daily sunshine is in hours from Kipp and Zonen CSD1 automatic sunshine records. Bright sunshine is defined as exceeding 120 W/m^2.
- Max gust speeds are the daily max gust in Kt from 0000-0000 UTC

Snow maps

- The day of snow falling map displays data from present weather sensors, showing stations which have recorded sleet or snow falling at any point in the day (0000-0000 UTC).
- The snow lying map shows level snow depth as recorded by the automatic snow depth sensors at 0900 UTC. These snow depth sensors do not record snow depth if this is less than 1cm.
- Snow depth sensors are normally operational from October to April, in the event of snow falling outside this period data availability may be limited.

- Snow maps will only be displayed if one or more of the selected stations on that date have recorded either snow falling or non-zero snow depths. If snow maps are not displayed it is still possible that other stations in the network have recorded a day of sleet or snow falling or non-zero snow depth.